

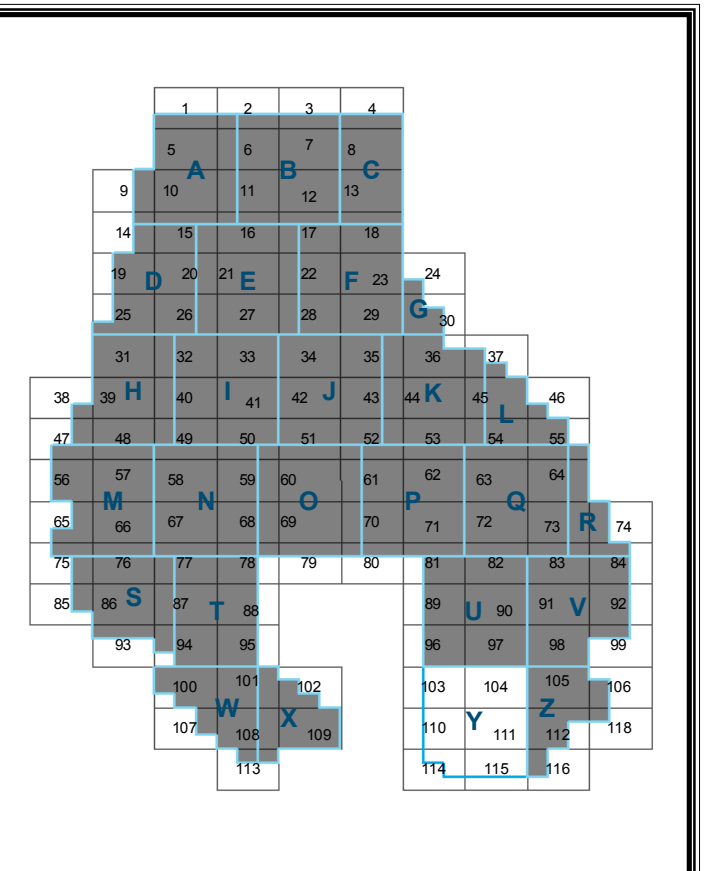
BALTIMORE COUNTY

1000 Scale Zoning Maps

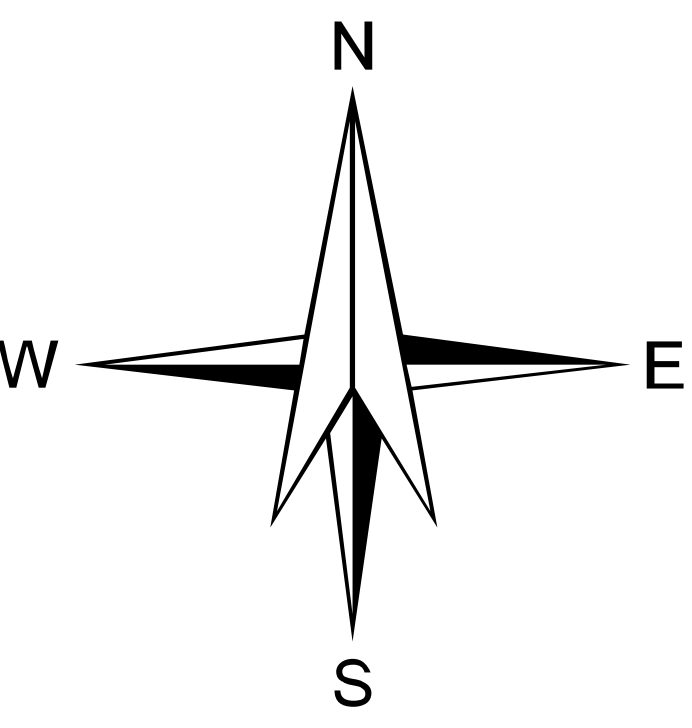



Legend


- Zoning
- Railroad
- Roads
- 200' Scale Grid
- Hydrology
- Land Use**
 - Board of Education
 - Military
 - Recreation And Parks



Area of Interest



Scale: 1:12000
1" = 1000'



DISCLAIMER:

The zoning depicted in this map incorporates the actions associated with 2012 Comprehensive Zoning Map Process and zoning changes associated with Baltimore County Board of Appeals actions through December 31, 2012.

Data Sources:
Planimetric Data - Baltimore County
OT/IGIS Services Unit
1:2400, from 2008 photography
Zoning - Baltimore County Department of Planning
1:2400, 2012

Prepared By:
Baltimore County Department of Planning
www.baltimorecountymd.gov/planning
November, 2012