



RC 2

GARRETT RD


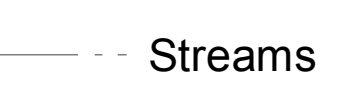

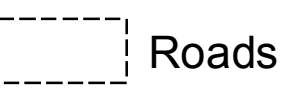
WHITE HALL RD

VERNON ST

Plan Sheet: 01841

Note:
The zoning depicted in this map incorporates the actions associated with 2012 Comprehensive Zoning Map Process and Baltimore County Board of Appeals actions through December 31, 2012.

Legend

 Zoning	 Streams	 Rail Lines
 Buildings	 Roads	 Vegetation

**Baltimore County
Department of Planning
Official Zoning Map**

012B3	012C3	013A3	013B3	013C3
017B1	017C1	018A1	018B1	018C1
017B2	017C2	018A2	018B2	018C2

Scale

1" = 200'

0 100 200 400 Feet



Data Sources:
Planimetric Data - Baltimore County
OIT/GIS Services Unit
1:2400, from 2008 photography
Zoning - Baltimore County Office of Planning
1:2400, 2012