



RC 2

MOUNT CARMEL RD







HICKORYWOOD RD

SPRINGWAY

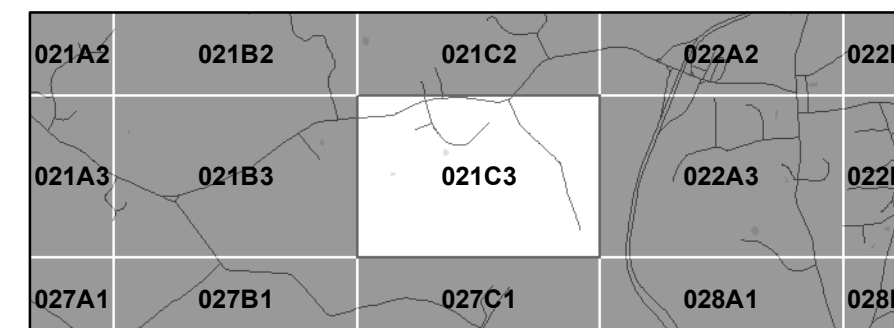
MILLS RD

Plan Sheet: 021C3

Legend

-  Zoning
-  Streams
-  Rail Lines
-  Buildings
-  Roads
-  Vegetation

**Baltimore County
Department of Planning
Official Zoning Map**



Scale

1" = 200'



Data Sources:
 Planimetric Data - Baltimore County
 OIT/GIS Services Unit
 1:2400, from 2008 photography
 Zoning - Baltimore County Office of Planning
 1:2400, 2012

Note:
 The zoning depicted in this map incorporates the actions associated with 2012 Comprehensive Zoning Map Process and Baltimore County Board of Appeals actions through December 31, 2012.