

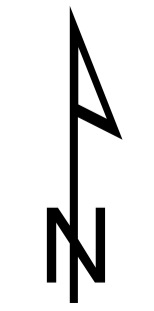
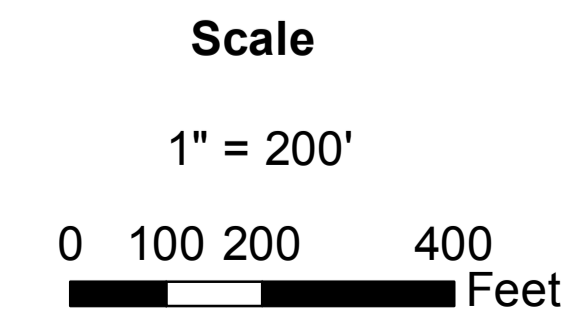
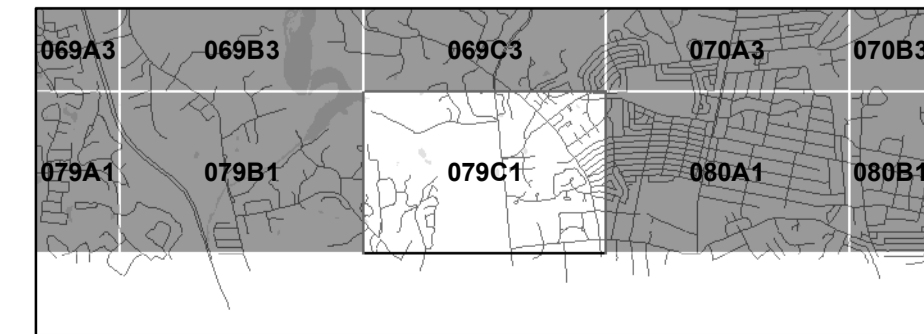
Plan Sheet: 079C1

Note:  
The zoning depicted in this map incorporates the actions associated with 2012 Comprehensive Zoning Map Process and Baltimore County Board of Appeals actions through December 31, 2012.

**Legend**

- Zoning
- Streams
- Rail Lines
- Buildings
- Roads
- Vegetation

**Baltimore County  
Department of Planning  
Official Zoning Map**



**Data Sources:**  
Planimetric Data - Baltimore County  
OIT/GIS Services Unit  
1:2400, from 2008 photography  
Zoning - Baltimore County Office of Planning  
1:2400, 2012