

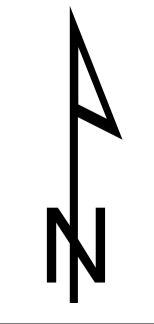
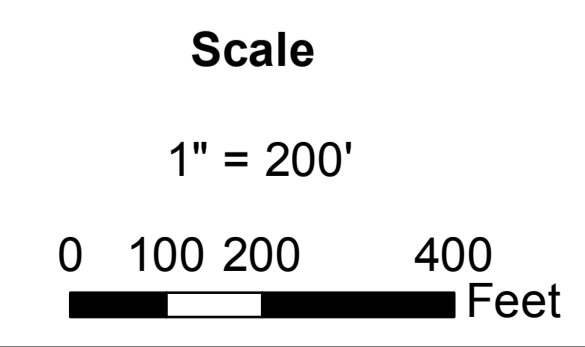
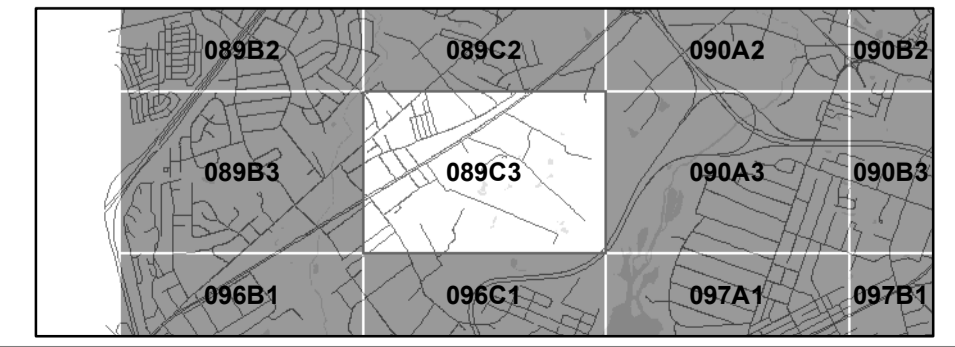
Plan Sheet: 089C3

Note:
The zoning depicted in this map incorporates the actions associated with 2012 Comprehensive Zoning Map Process and Baltimore County Board of Appeals actions through December 31, 2012.

Legend

- Zoning
- Streams
- Rail Lines
- Buildings
- Roads
- Vegetation

Baltimore County Department of Planning Official Zoning Map



Data Sources:
Planimetric Data - Baltimore County
OIT/GIS Services Unit
1:2400, from 2008 photography
Zoning - Baltimore County Office of Planning
1:2400, 2012