

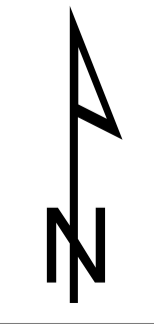
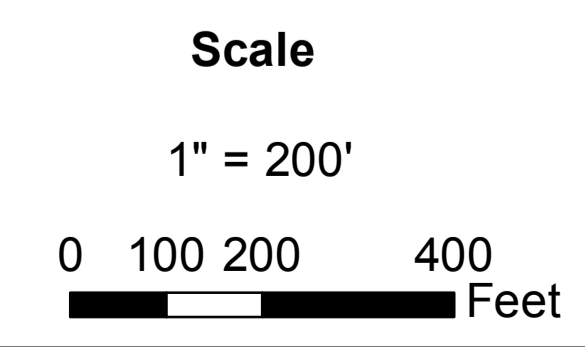
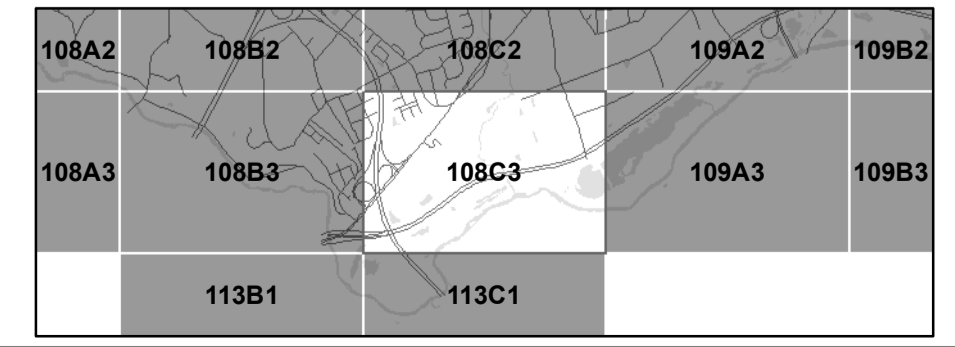


Plan Sheet: 108C3

Note:
 The zoning depicted in this map incorporates the actions associated with 2012 Comprehensive Zoning Map Process and Baltimore County Board of Appeals actions through December 31, 2012.

- Legend**
- Zoning
 - Streams
 - Rail Lines
 - Buildings
 - Roads
 - Vegetation

Baltimore County Department of Planning Official Zoning Map



Data Sources:
 Planimetric Data - Baltimore County
 OIT/GIS Services Unit
 1:2400, from 2008 photography
 Zoning - Baltimore County Office of Planning
 1:2400, 2012