

RC 50

PERRY MILLETTS CREEK

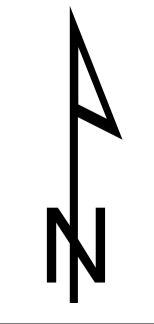
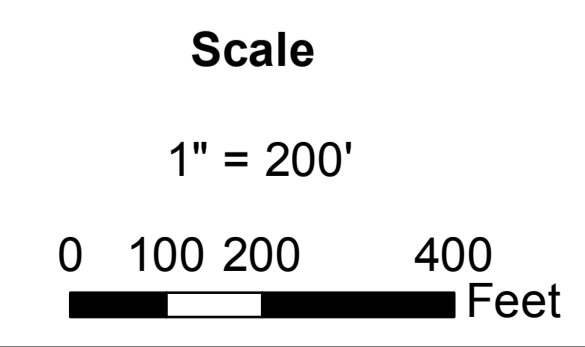
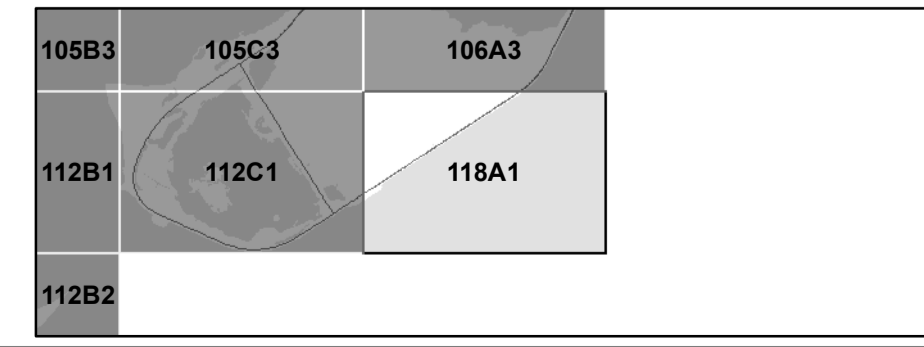
Plan Sheet: 11841

Note:
The zoning depicted in this map incorporates the actions associated with 2012 Comprehensive Zoning Map Process and Baltimore County Board of Appeals actions through December 31, 2012.

Legend

	Zoning		Streams		Rail Lines
	Buildings		Roads		Vegetation

**Baltimore County
Department of Planning
Official Zoning Map**



Data Sources:
Planimetric Data - Baltimore County
OIT/GIS Services Unit
1:2400, from 2008 photography
Zoning - Baltimore County Office of Planning
1:2400, 2012