

Timber Branch Dr

RC 7

005A3

RC 2

Grave Run Rd

Avenue C







Hoffmanville Rd

RC 8

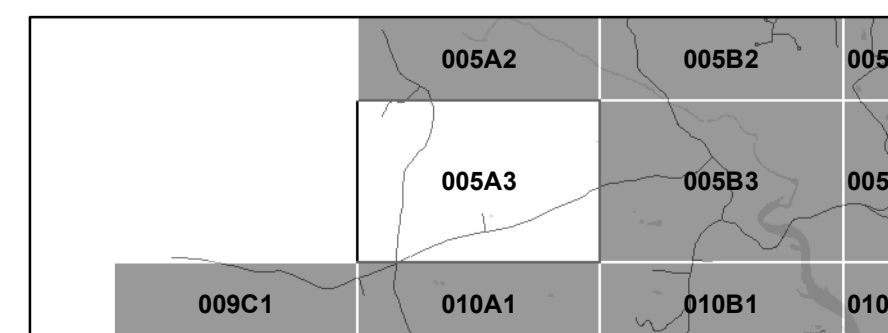
Plan Sheet: 005A3

Note:
The zoning depicted in this map incorporates the actions associated with 2020 Comprehensive Zoning Map Process and Baltimore County Board of Appeals actions through October 30, 2020.

Legend

-  Zoning
-  Streams
-  Rail Lines
-  Buildings
-  Roads
-  Vegetation

**Baltimore County
Department of Planning
Official Zoning Map**



Scale

1" = 200'



Data Sources:
 Buildings/Streams/Roads - Baltimore County OIT/GIS Services Unit
 1:2400, from 2017 photography
 Vegetation - Baltimore County OIT/GIS Services Unit
 1:2400, from 2008 photography
 Zoning - Baltimore County Dept of Planning
 1:2400, October 30, 2020