
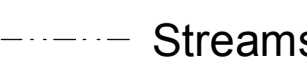








Plan Sheet: 008B2

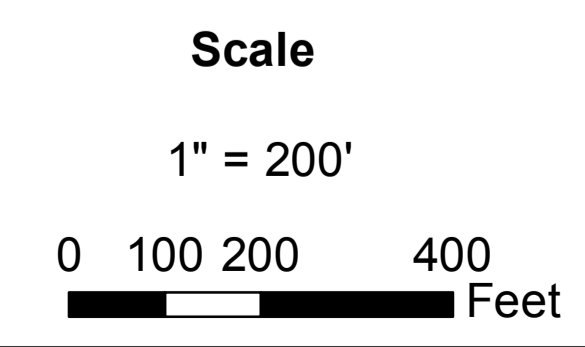
Note:  
 The zoning depicted in this map incorporates the actions associated with 2020 Comprehensive Zoning Map Process and Baltimore County Board of Appeals actions through October 30, 2020.

**Legend**

-  Zoning
-  Streams
-  Rail Lines
-  Buildings
-  Roads
-  Vegetation

**Baltimore County  
 Department of Planning  
 Official Zoning Map**

007C1	008A1	008B1	008C1
007C2	008A2	008B2	008C2
007C3	008A3	008B3	008C3



**Data Sources:**  
 Buildings/Streams/Roads - Baltimore County OIT/GIS Services Unit  
 1:2400, from 2017 photography  
 Vegetation - Baltimore County OIT/GIS Services Unit  
 1:2400, from 2008 photography  
 Zoning - Baltimore County Dept of Planning  
 1:2400, October 30, 2020