

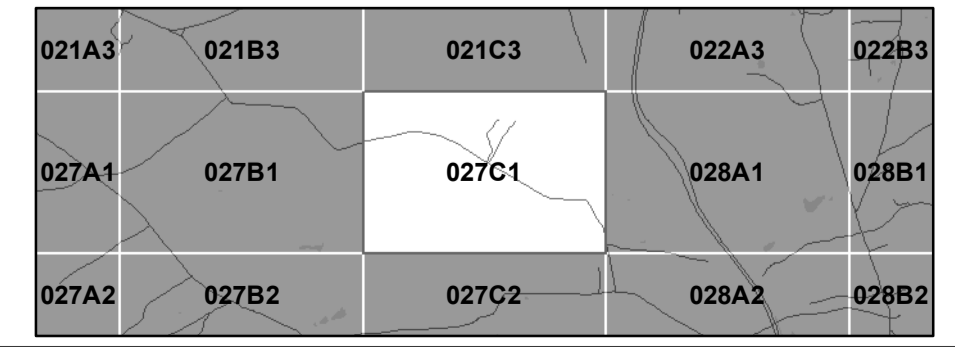
Plan Sheet: 027C1

Note:  
The zoning depicted in this map incorporates the actions associated with 2020 Comprehensive Zoning Map Process and Baltimore County Board of Appeals actions through October 30, 2020.

**Legend**

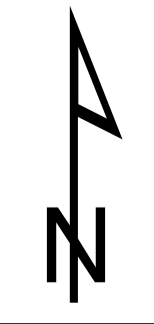
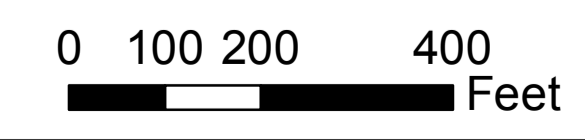
- Zoning
- Streams
- Rail Lines
- Buildings
- Roads
- Vegetation

**Baltimore County  
Department of Planning  
Official Zoning Map**



**Scale**

1" = 200'



**Data Sources:**  
Buildings/Streams/Roads - Baltimore County OIT/GIS Services Unit  
1:2400, from 2017 photography  
Vegetation - Baltimore County OIT/GIS Services Unit  
1:2400, from 2008 photography  
Zoning - Baltimore County Dept of Planning  
1:2400, October 30, 2020