



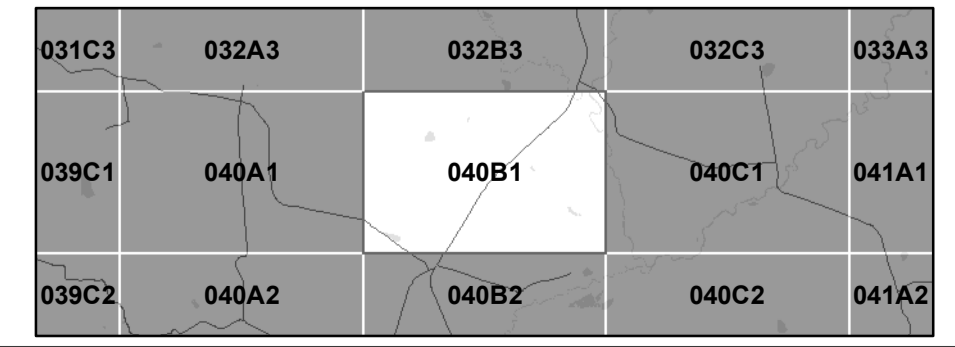
Plan Sheet: *040B1*

Note:  
 The zoning depicted in this map incorporates the actions associated with 2020 Comprehensive Zoning Map Process and Baltimore County Board of Appeals actions through October 30, 2020.

**Legend**

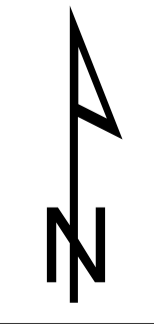
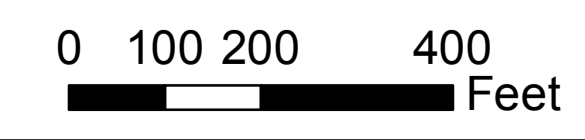
- Zoning
- Streams
- Rail Lines
- Buildings
- Roads
- Vegetation

**Baltimore County  
 Department of Planning  
 Official Zoning Map**



**Scale**

1" = 200'



**Data Sources:**  
 Buildings/Streams/Roads - Baltimore County OIT/GIS Services Unit  
 1:2400, from 2017 photography  
 Vegetation - Baltimore County OIT/GIS Services Unit  
 1:2400, from 2008 photography  
 Zoning - Baltimore County Dept of Planning  
 1:2400, October 30, 2020