


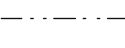
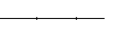



056B1

RC 7

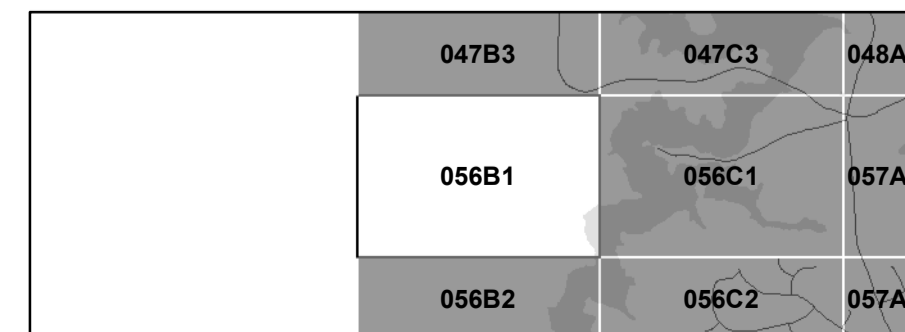
Plan Sheet: 056B1

Note:  
The zoning depicted in this map incorporates the actions associated with 2020 Comprehensive Zoning Map Process and Baltimore County Board of Appeals actions through October 30, 2020.

**Legend**

-  Zoning
-  Streams
-  Rail Lines
-  Buildings
-  Roads
-  Vegetation

**Baltimore County  
Department of Planning  
Official Zoning Map**



**Scale**

1" = 200'



**Data Sources:**  
 Buildings/Streams/Roads - Baltimore County  
 OIT/GIS Services Unit  
 1:2400, from 2017 photography  
 Vegetation - Baltimore County  
 OIT/GIS Services Unit  
 1:2400, from 2008 photography  
 Zoning - Baltimore County Dept of Planning  
 1:2400, October 30, 2020