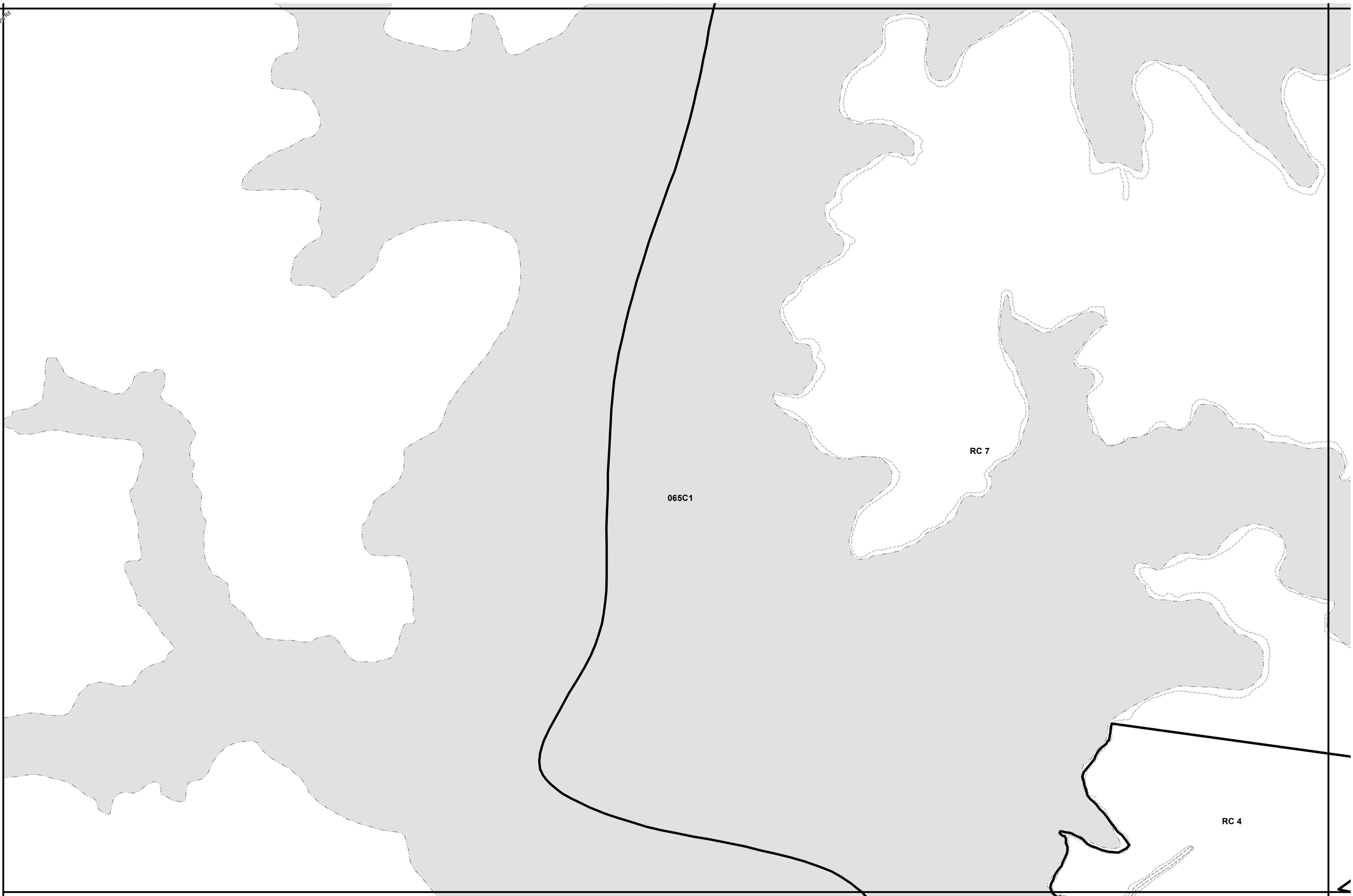


Oakley Rd



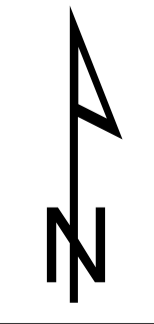
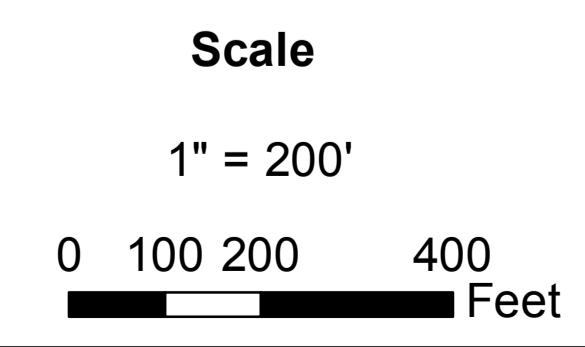
Plan Sheet: 065C1

Note:
 The zoning depicted in this map incorporates the actions associated with 2020 Comprehensive Zoning Map Process and Baltimore County Board of Appeals actions through October 30, 2020.

Legend

- Zoning
- Streams
- Rail Lines
- Buildings
- Roads
- Vegetation

**Baltimore County
 Department of Planning
 Official Zoning Map**



Data Sources:
 Buildings/Streams/Roads - Baltimore County OIT/GIS Services Unit 1:2400, from 2017 photography
 Vegetation - Baltimore County OIT/GIS Services Unit 1:2400, from 2008 photography
 Zoning - Baltimore County Dept of Planning 1:2400, October 30, 2020