
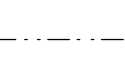
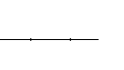







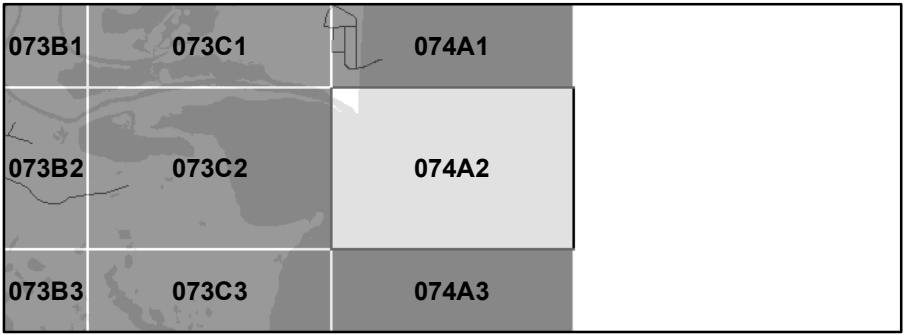
Plan Sheet: 074A2

Note:
The zoning depicted in this map incorporates the actions associated with 2020 Comprehensive Zoning Map Process and Baltimore County Board of Appeals actions through October 30, 2020.

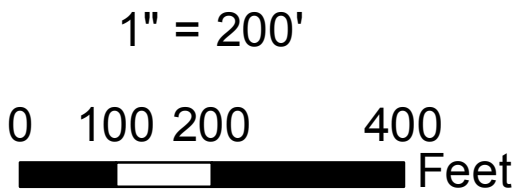
Legend

- | | | |
|---|---|--|
|  Zoning |  Streams |  Rail Lines |
|  Buildings |  Roads |  Vegetation |

**Baltimore County
Department of Planning
Official Zoning Map**



Scale



Data Sources:
Buildings/Streams/Roads - Baltimore County
OIT/GIS Services Unit
1:2400, from 2017 photography
Vegetation - Baltimore County
OIT/GIS Services Unit
1:2400, from 2008 photography
Zoning - Baltimore County Dept of Planning
1:2400, October 30, 2020