

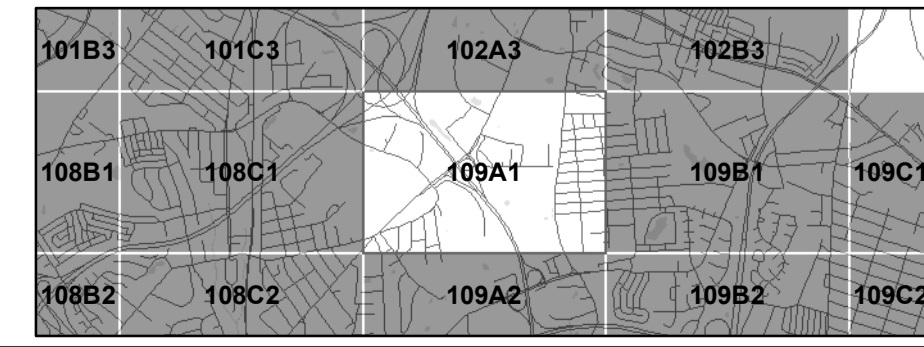
Plan Sheet: 109A1

Note:
The zoning depicted in this map incorporates the actions associated with 2020 Comprehensive Zoning Map Process and Baltimore County Board of Appeals actions through October 30, 2020.

Legend

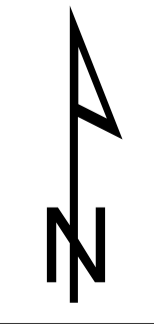
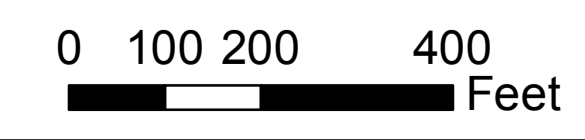
- Zoning
- Streams
- Rail Lines
- Buildings
- Roads
- Vegetation

**Baltimore County
Department of Planning
Official Zoning Map**



Scale

1" = 200'



Data Sources:
Buildings/Streams/Roads - Baltimore County OIT/GIS Services Unit
1:2400, from 2017 photography
Vegetation - Baltimore County OIT/GIS Services Unit
1:2400, from 2008 photography
Zoning - Baltimore County Dept of Planning
1:2400, October 30, 2020