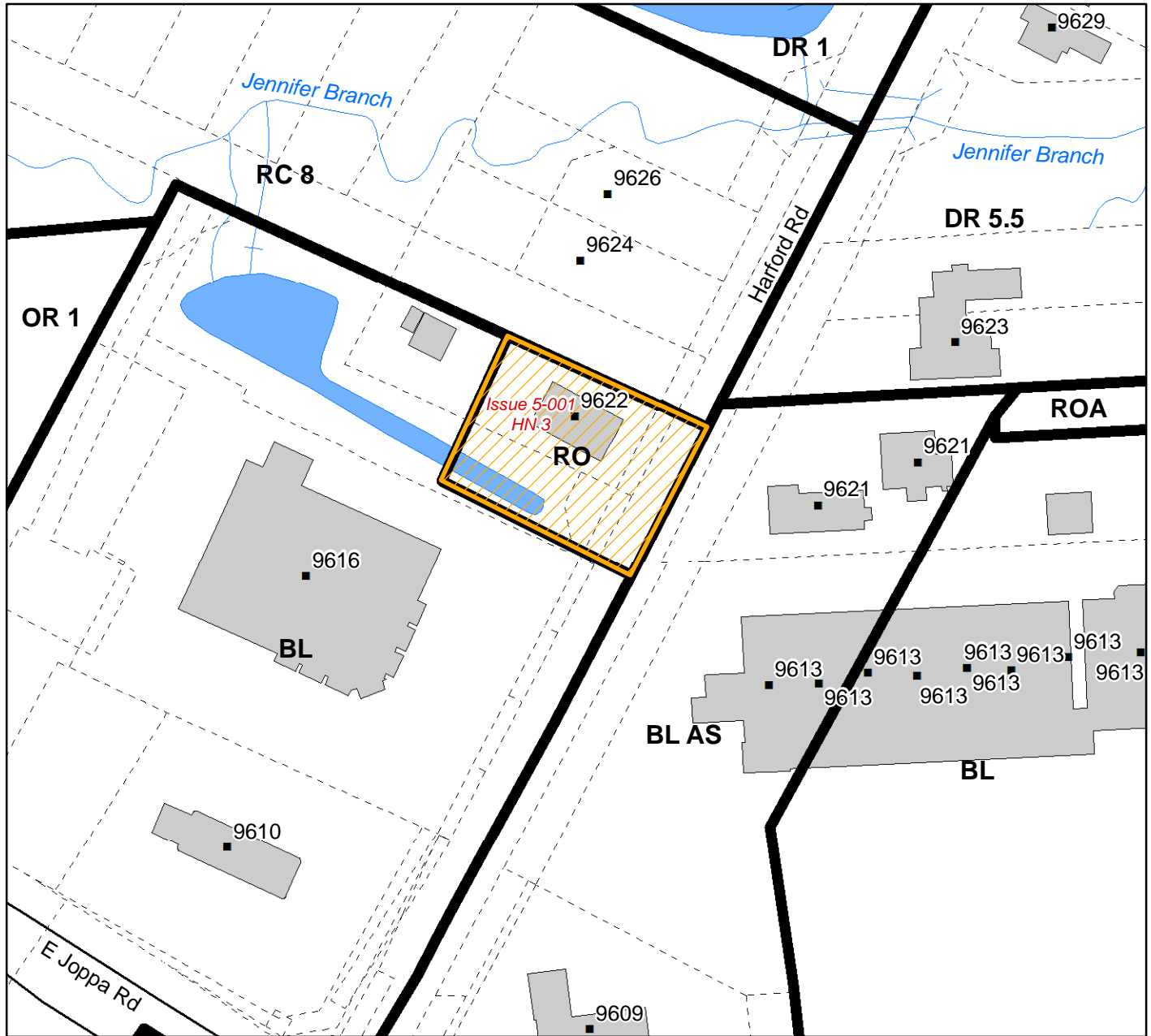


CZMP 2024 - Issue Map

Issue Number: 5-001

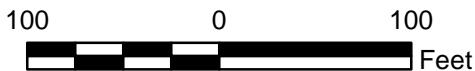


Iteration: EXISTING

Tracking#: CZMP24-00003

<u>Zone</u>	<u>District</u>	<u>Acreage</u>
RO		0.33

Total Acreage: 0.33



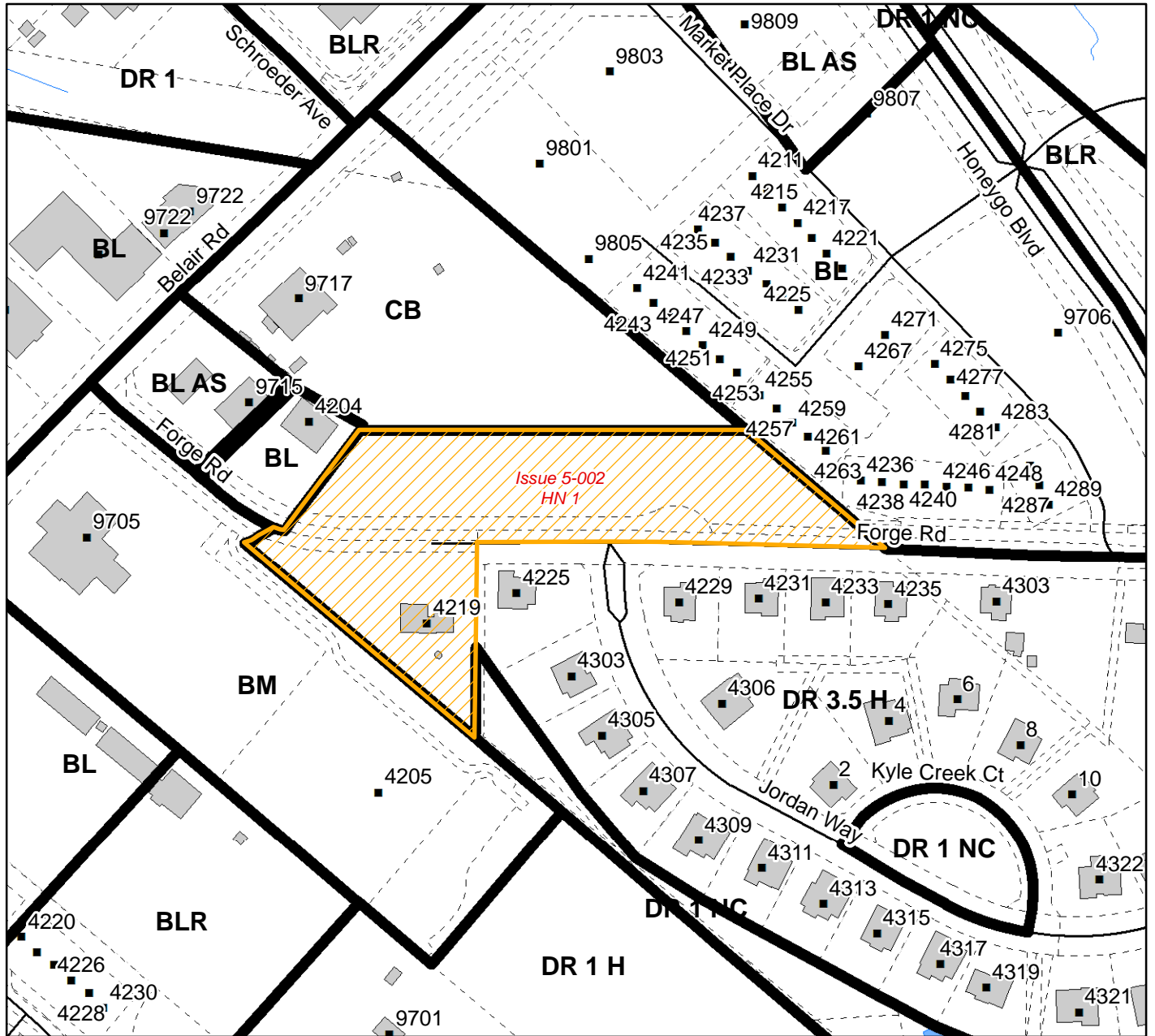
1 inch = 100 feet



Publication Date: September 6, 2023
 Publication Agency: Department of Planning
 Projection/Datum: Maryland State Plane,
 FIPS 1900, NAD 1983/91 HARN, US Foot

CZMP 2024 - Issue Map

Issue Number: 5-002



Iteration: EXISTING

Tracking#: CZMP24-00001

<u>Zone</u>	<u>District</u>	<u>Acres</u>
DR 3.5	H	3.00

Total Acres: 3.00



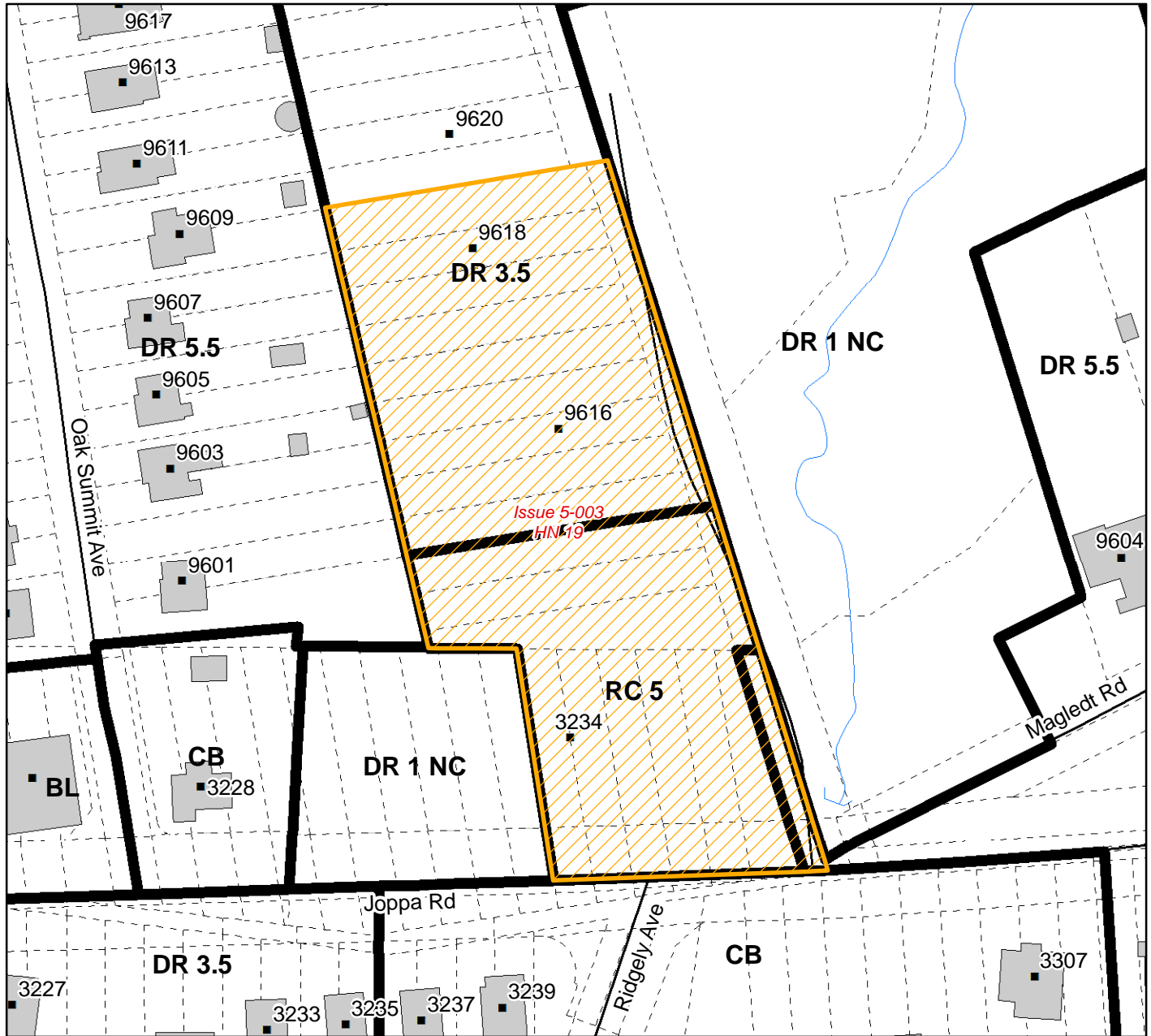
1 inch = 200 feet



Publication Date: September 6, 2023
 Publication Agency: Department of Planning
 Projection/Datum: Maryland State Plane,
 FIPS 1900, NAD 1983/91 HARN, US Foot

CZMP 2024 - Issue Map

Issue Number: 5-003



Iteration: EXISTING

Tracking#: CZMP24-00019

<u>Zone</u>	<u>District</u>	<u>Acreage</u>
DR 3.5		1.01
RC 5		0.87
DR 5.5		0.05

Total Acreage: 1.93



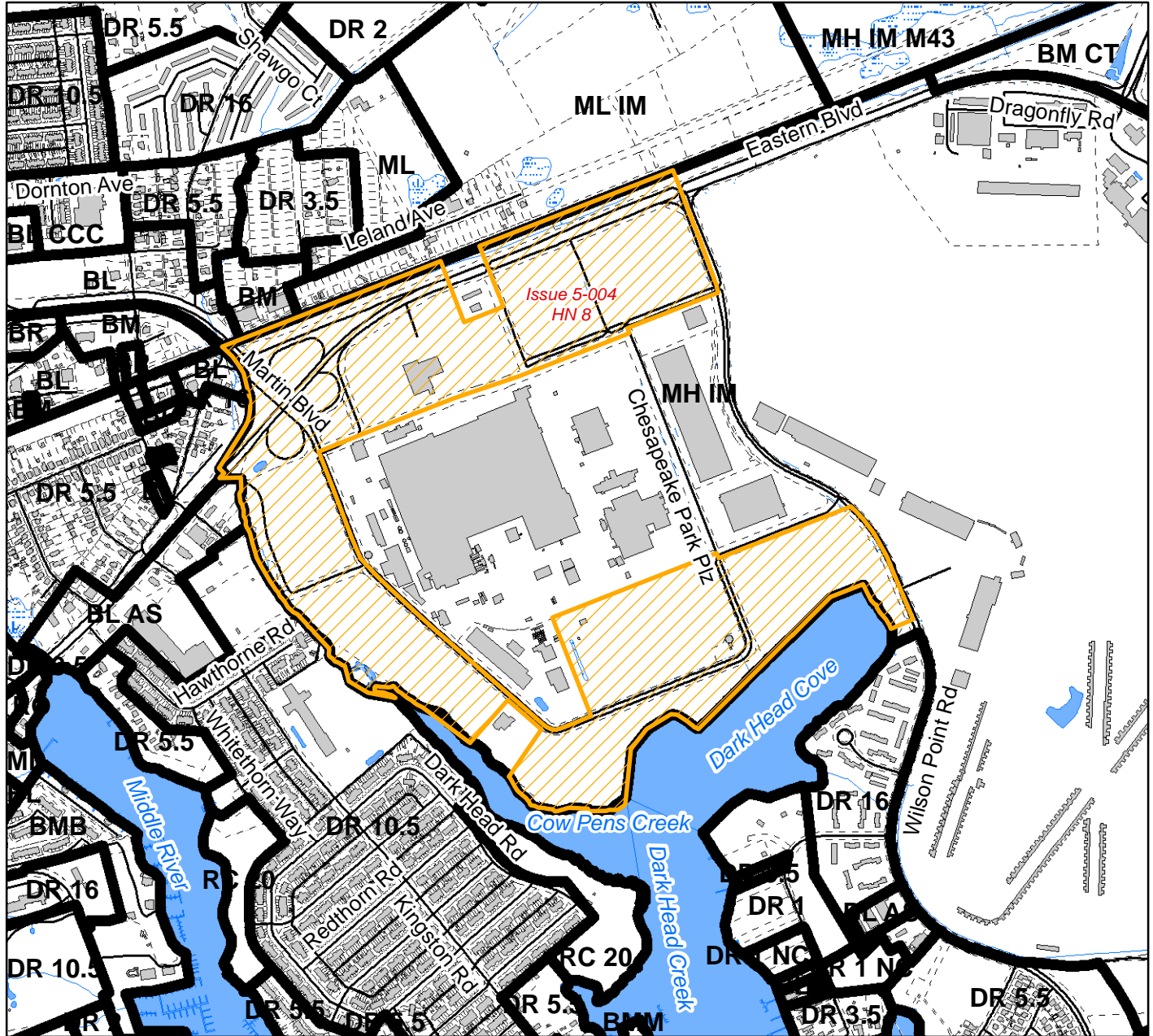
1 inch = 100 feet



Publication Date: September 20, 2023
 Publication Agency: Department of Planning
 Projection/Datum: Maryland State Plane,
 FIPS 1900, NAD 1983/91 HARN, US Foot

CZMP 2024 - Issue Map

Issue Number: 5-004



Iteration: EXISTING

Tracking#: CZMP24-00008

Zone	District	Acreage
MH	IM	130.85
DR 10.5		0.02

Total Acreage: 130.87



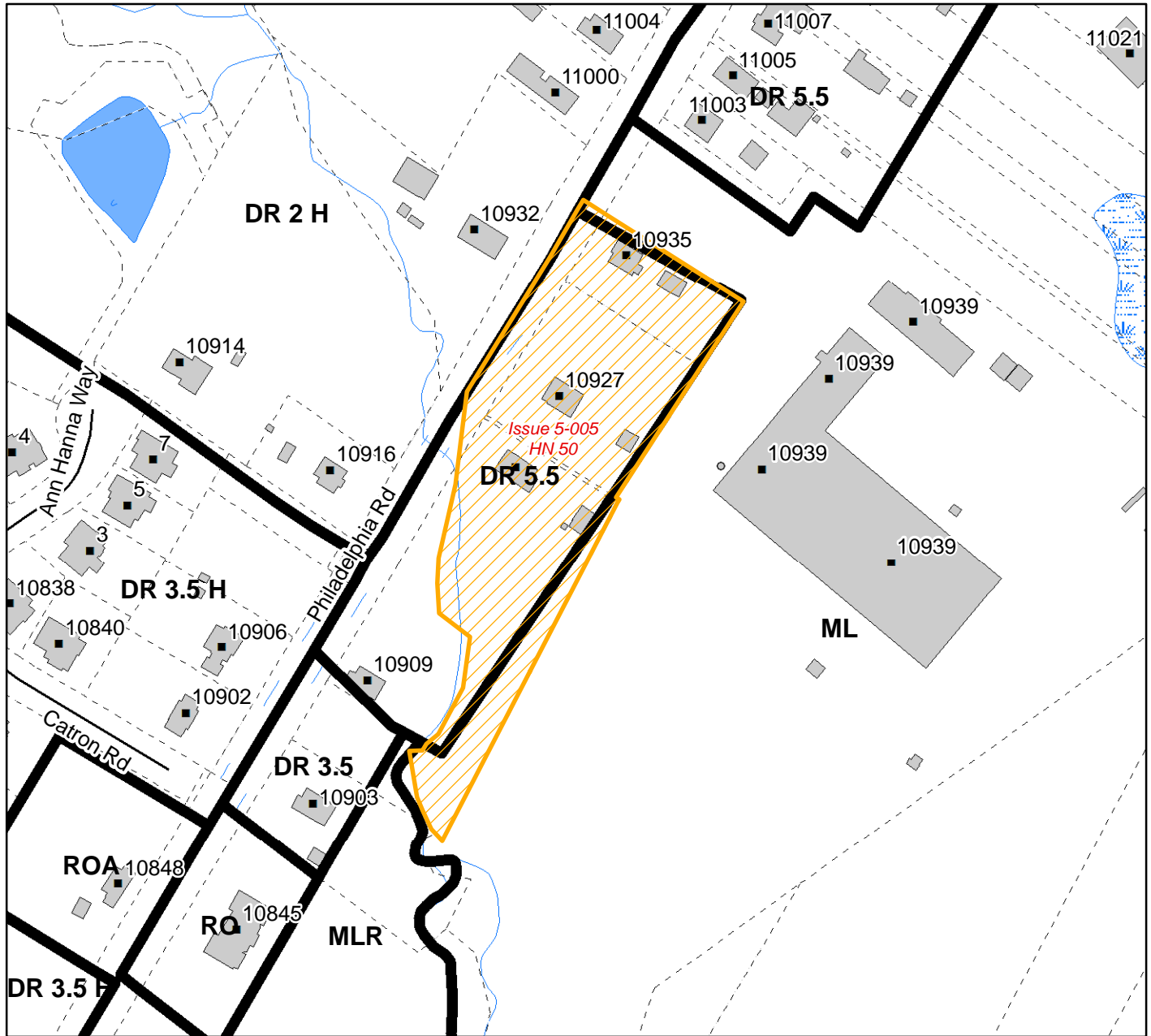
1 inch = 1,000 feet



Publication Date: September 27, 2023
 Publication Agency: Department of Planning
 Projection/Datum: Maryland State Plane,
 FIPS 1900, NAD 1983/91 HARN, US Foot

CZMP 2024 - Issue Map

Issue Number: 5-005



Iteration: EXISTING

Tracking#: CZMP24-00050

<u>Zone</u>	<u>District</u>	<u>Acreage</u>
ML		0.51
DR 5.5		2.59

Total Acreage: 3.10



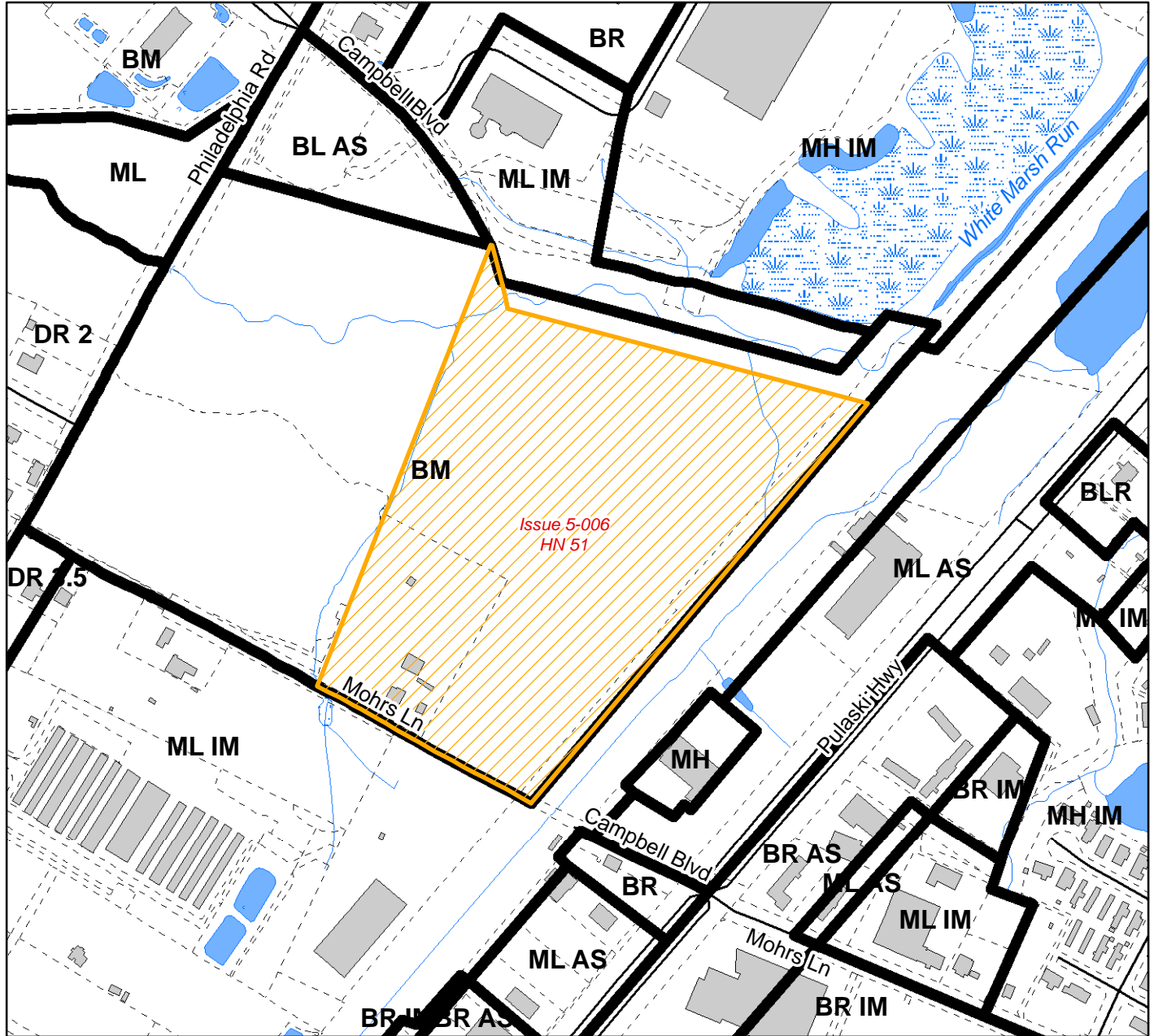
1 inch = 200 feet



Publication Date: September 28, 2023
 Publication Agency: Department of Planning
 Projection/Datum: Maryland State Plane,
 FIPS 1900, NAD 1983/91 HARN, US Foot

CZMP 2024 - Issue Map

Issue Number: 5-006



Iteration: EXISTING

Tracking#: CZMP24-00051

<u>Zone</u>	<u>District</u>	<u>Acreage</u>
BM		22.43

Total Acreage: 22.43



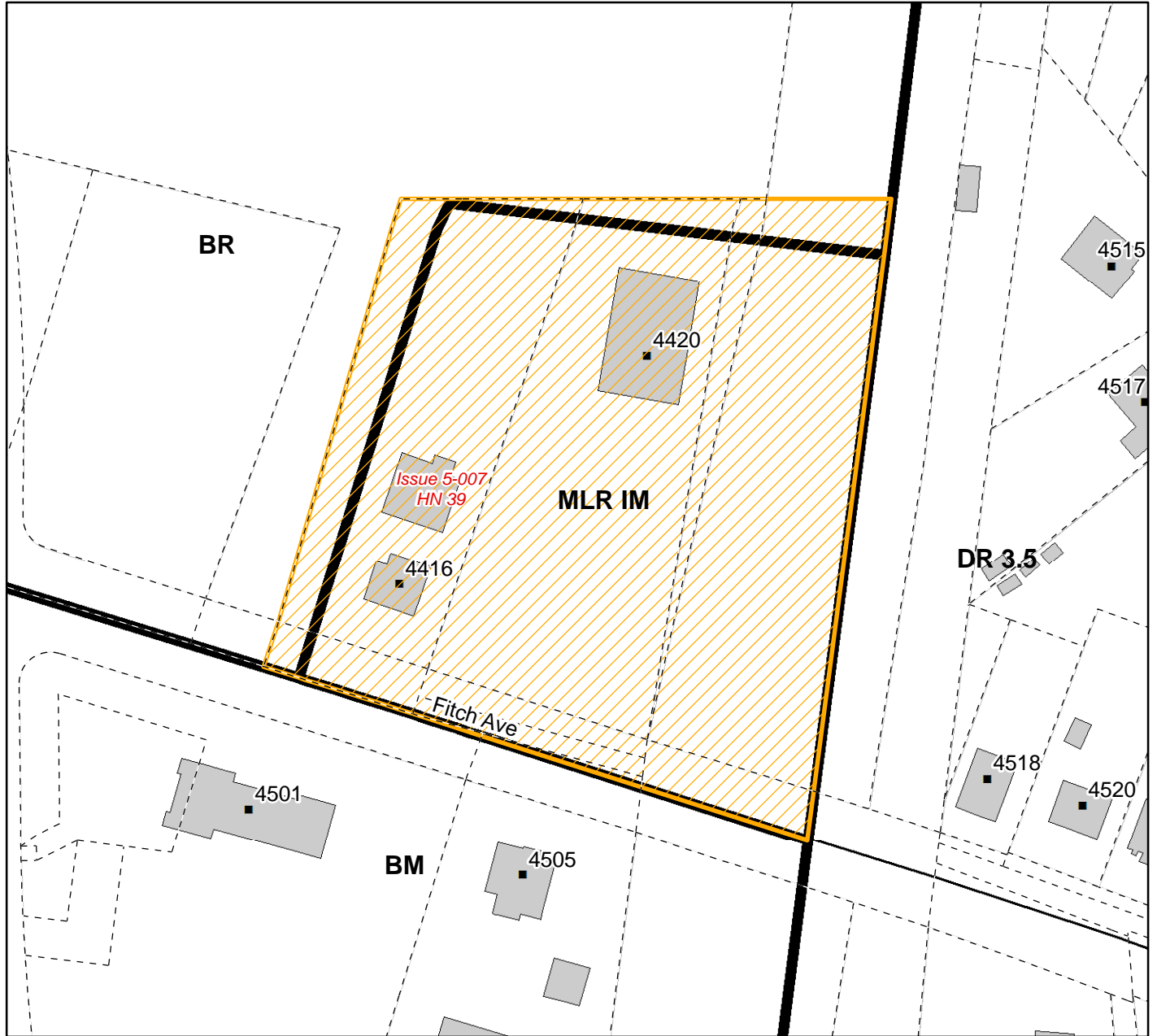
1 inch = 400 feet



Publication Date: September 28, 2023
 Publication Agency: Department of Planning
 Projection/Datum: Maryland State Plane,
 FIPS 1900, NAD 1983/91 HARN, US Foot

CZMP 2024 - Issue Map

Issue Number: 5-007



Iteration: EXISTING

Tracking#: CZMP24-00039

<u>Zone</u>	<u>District</u>	<u>Acreage</u>
BR		0.31
MLR	IM	2.48

Total Acreage: 2.79



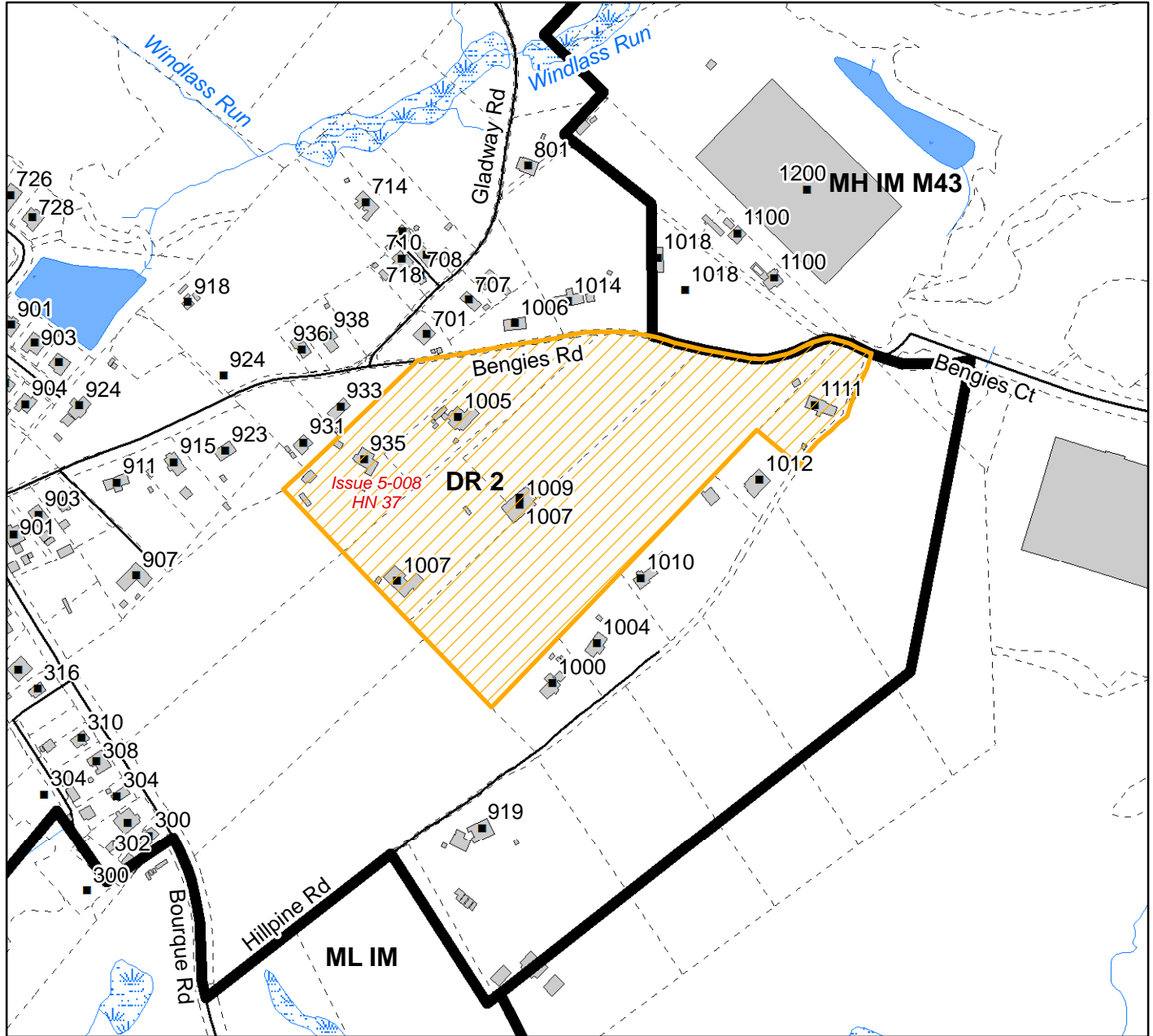
1 inch = 100 feet



Publication Date: October 2, 2023
 Publication Agency: Department of Planning
 Projection/Datum: Maryland State Plane,
 FIPS 1900, NAD 1983/91 HARN, US Foot

CZMP 2024 - Issue Map

Issue Number: 5-008



Iteration: EXISTING

Tracking#: CZMP24-00037

<u>Zone</u>	<u>District</u>	<u>Acreage</u>
DR 2		16.71

Total Acreage: 16.71



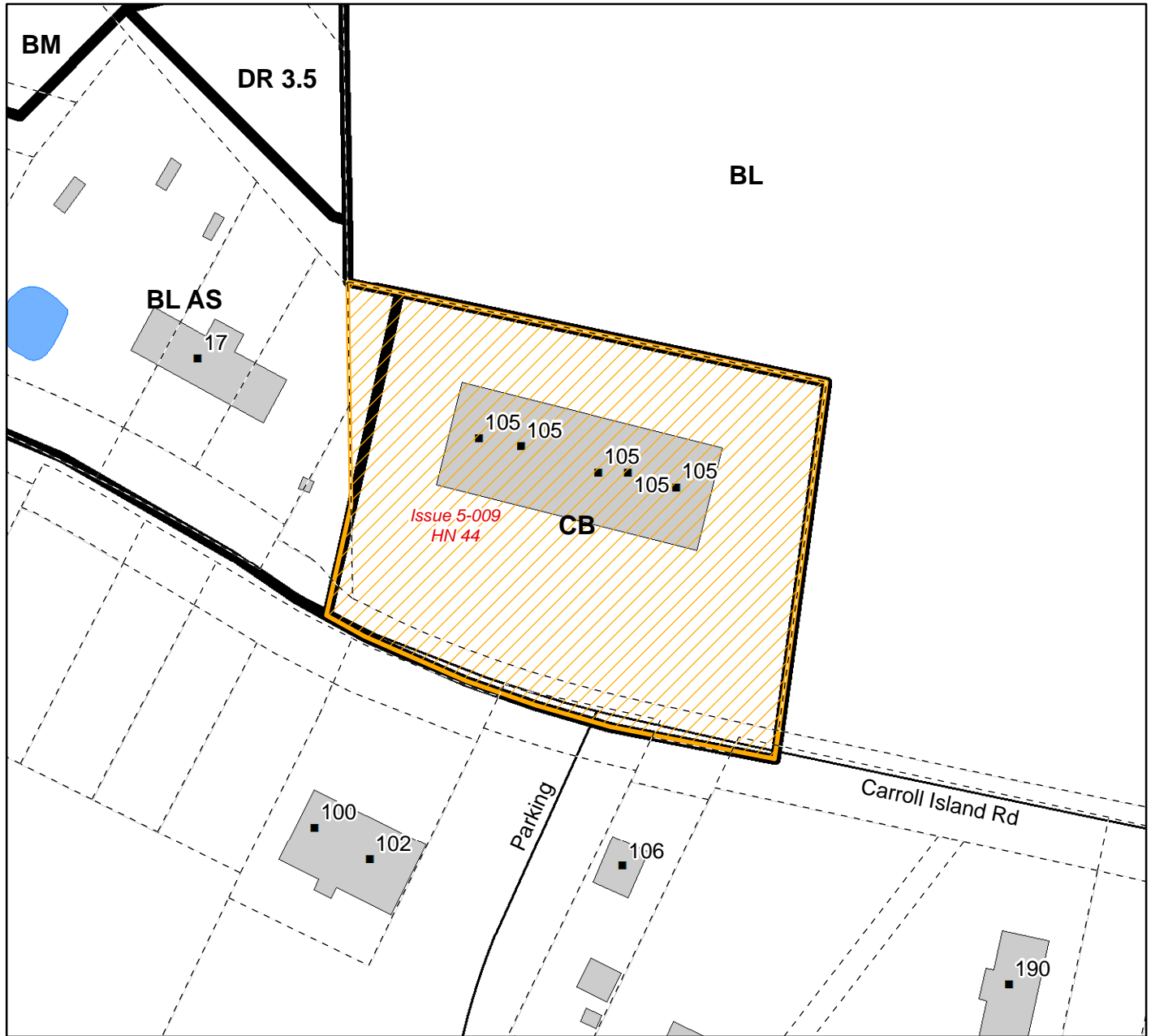
1 inch = 400 feet



Publication Date: October 2, 2023
 Publication Agency: Department of Planning
 Projection/Datum: Maryland State Plane,
 FIPS 1900, NAD 1983/91 HARN, US Foot

CZMP 2024 - Issue Map

Issue Number: 5-009



Iteration: EXISTING

Tracking#: CZMP24-00044

<u>Zone</u>	<u>District</u>	<u>Acreage</u>
CB		1.58
BL	AS	0.05

Total Acreage: 1.63



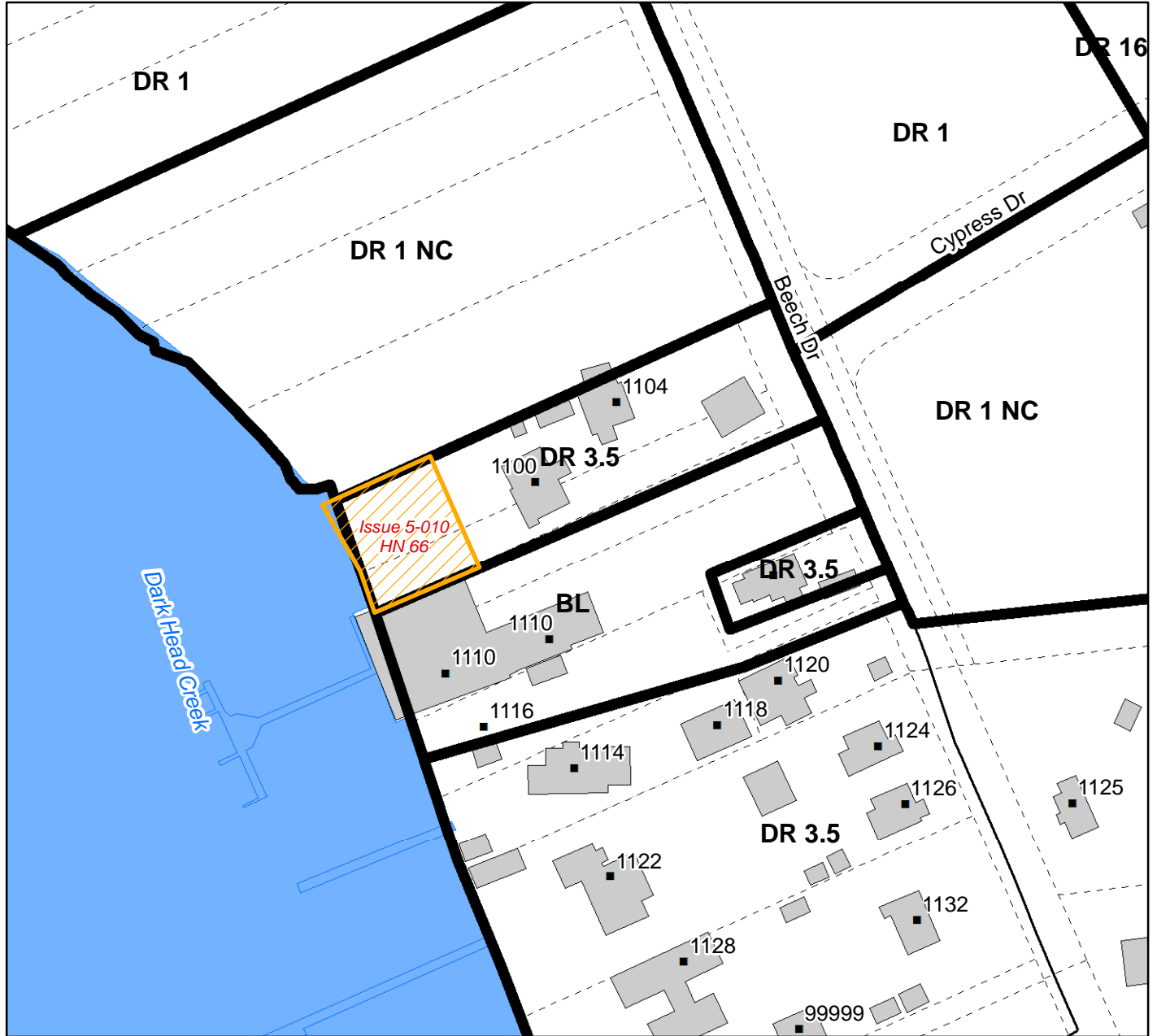
1 inch = 100 feet



Publication Date: October 2, 2023
 Publication Agency: Department of Planning
 Projection/Datum: Maryland State Plane,
 FIPS 1900, NAD 1983/91 HARN, US Foot

CZMP 2024 - Issue Map

Issue Number: 5-010



Iteration: EXISTING

Tracking#: CZMP24-00066

Zone	District	Acreage
DR 3.5		0.12

Total Acreage: 0.12



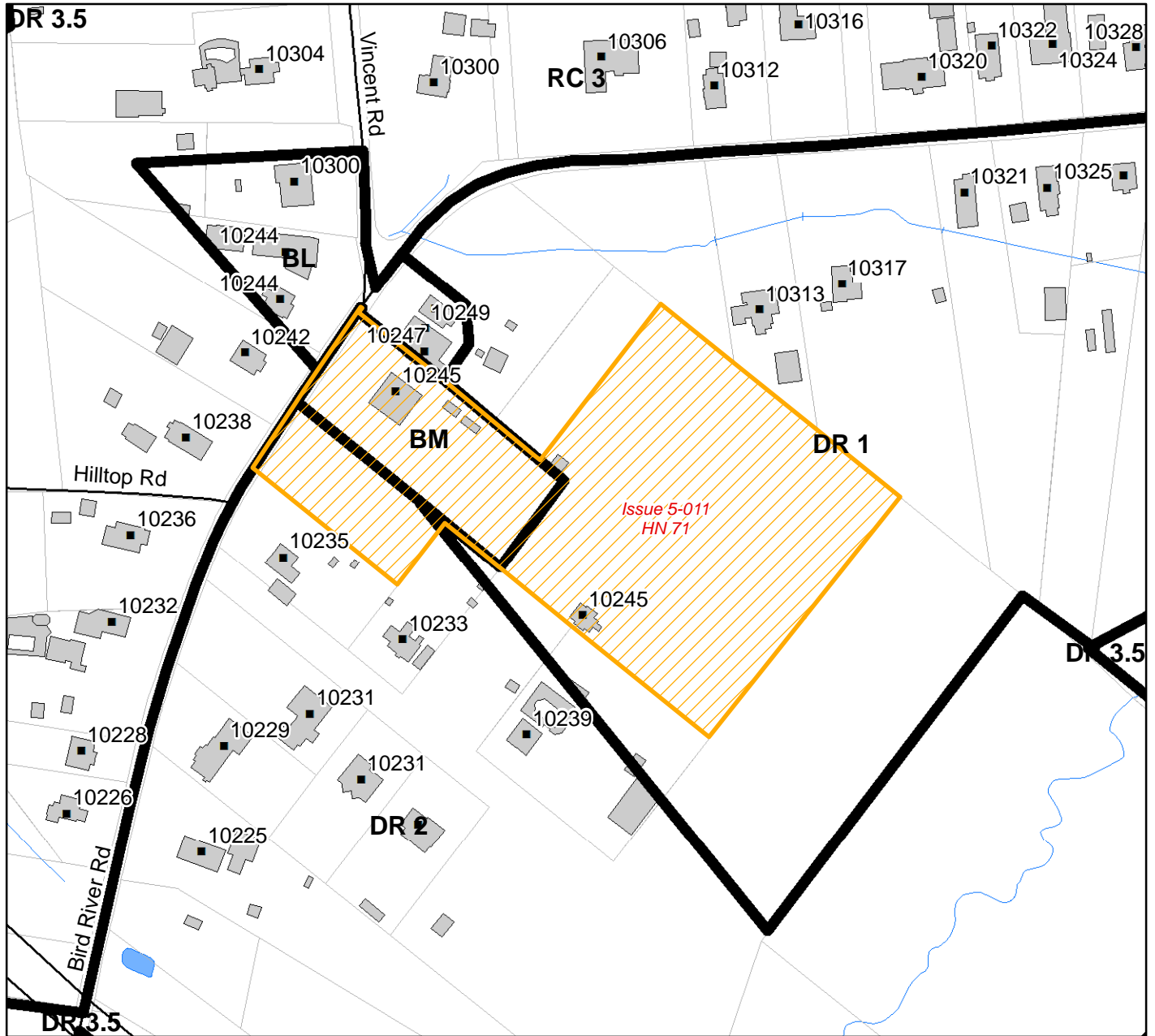
1 inch = 100 feet



Publication Date: October 3, 2023
 Publication Agency: Department of Planning
 Projection/Datum: Maryland State Plane,
 FIPS 1900, NAD 1983/91 HARN, US Foot

CZMP 2024 - Issue Map

Issue Number: 5-011

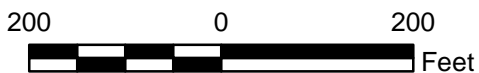


Iteration: EXISTING

Tracking#: CZMP24-00071

<u>Zone</u>	<u>District</u>	<u>Acreege</u>
BM		1.08
DR 2		0.56
DR 1		3.42

Total Acreege: 5.06



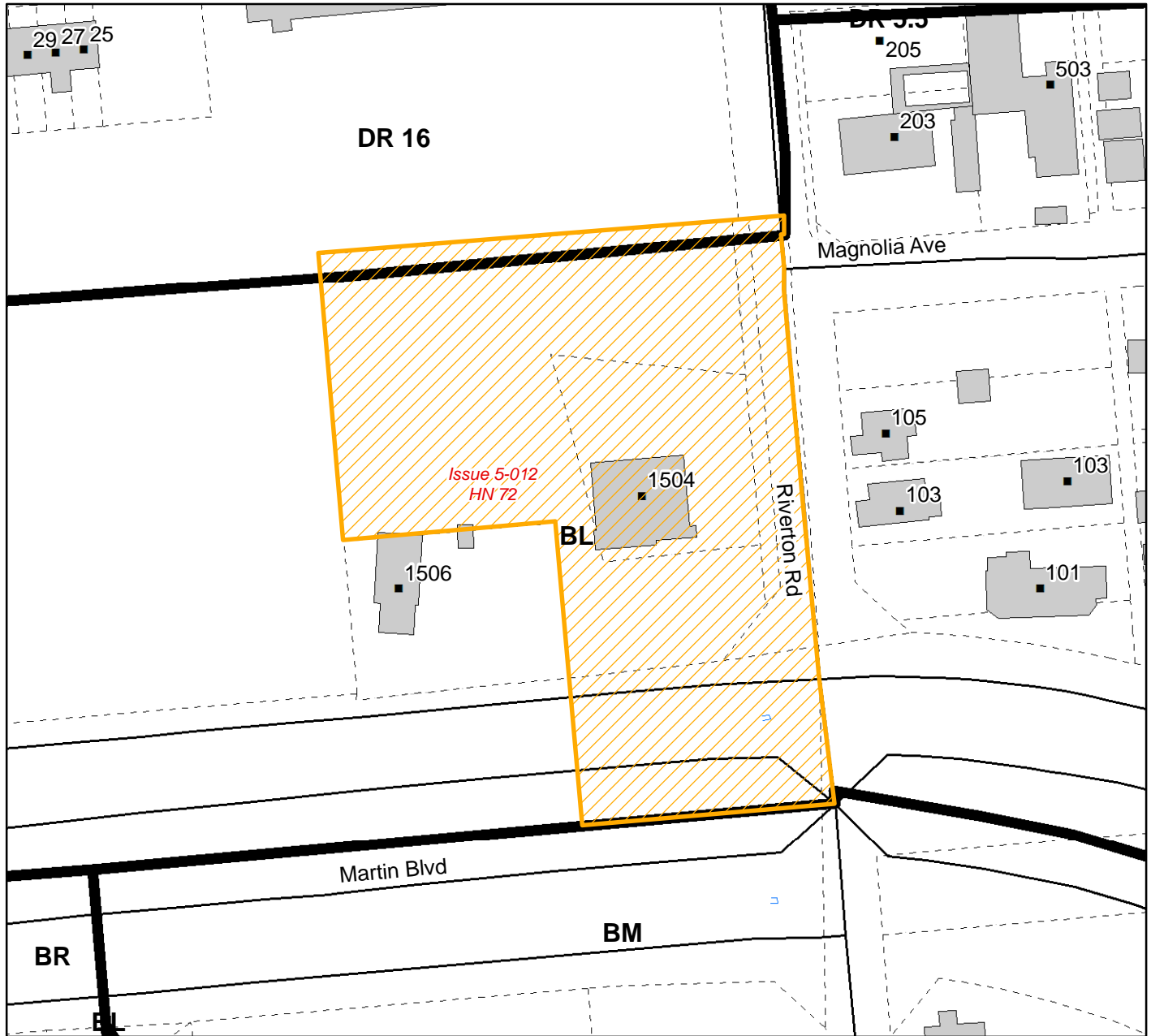
1 inch = 200 feet



Publication Date: October 3, 2023
 Publication Agency: Department of Planning
 Projection/Datum: Maryland State Plane,
 FIPS 1900, NAD 1983/91 HARN, US Foot

CZMP 2024 - Issue Map

Issue Number: 5-012



Iteration: EXISTING

Tracking#: CZMP24-00072

<u>Zone</u>	<u>District</u>	<u>Acreage</u>
BL		1.87
DR 16		0.10

Total Acreage: 1.97



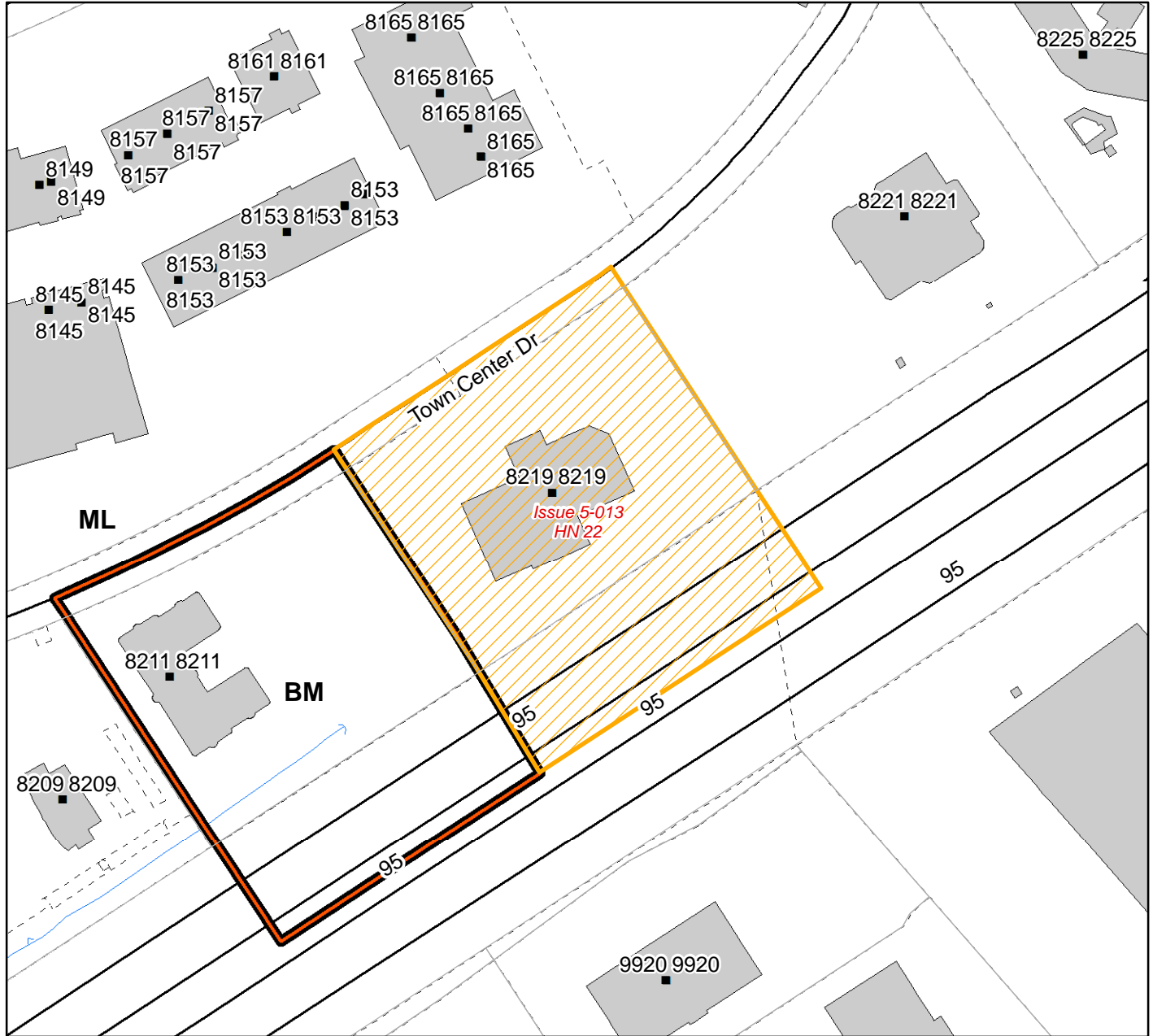
1 inch = 100 feet



Publication Date: October 3, 2023
 Publication Agency: Department of Planning
 Projection/Datum: Maryland State Plane,
 FIPS 1900, NAD 1983/91 HARN, US Foot

CZMP 2024 - Issue Map

Issue Number: 5-013



Iteration: EXISTING

Tracking#: CZMP24-00022

Zone	District	Acreage
ML		4.79

Total Acreage: 4.79



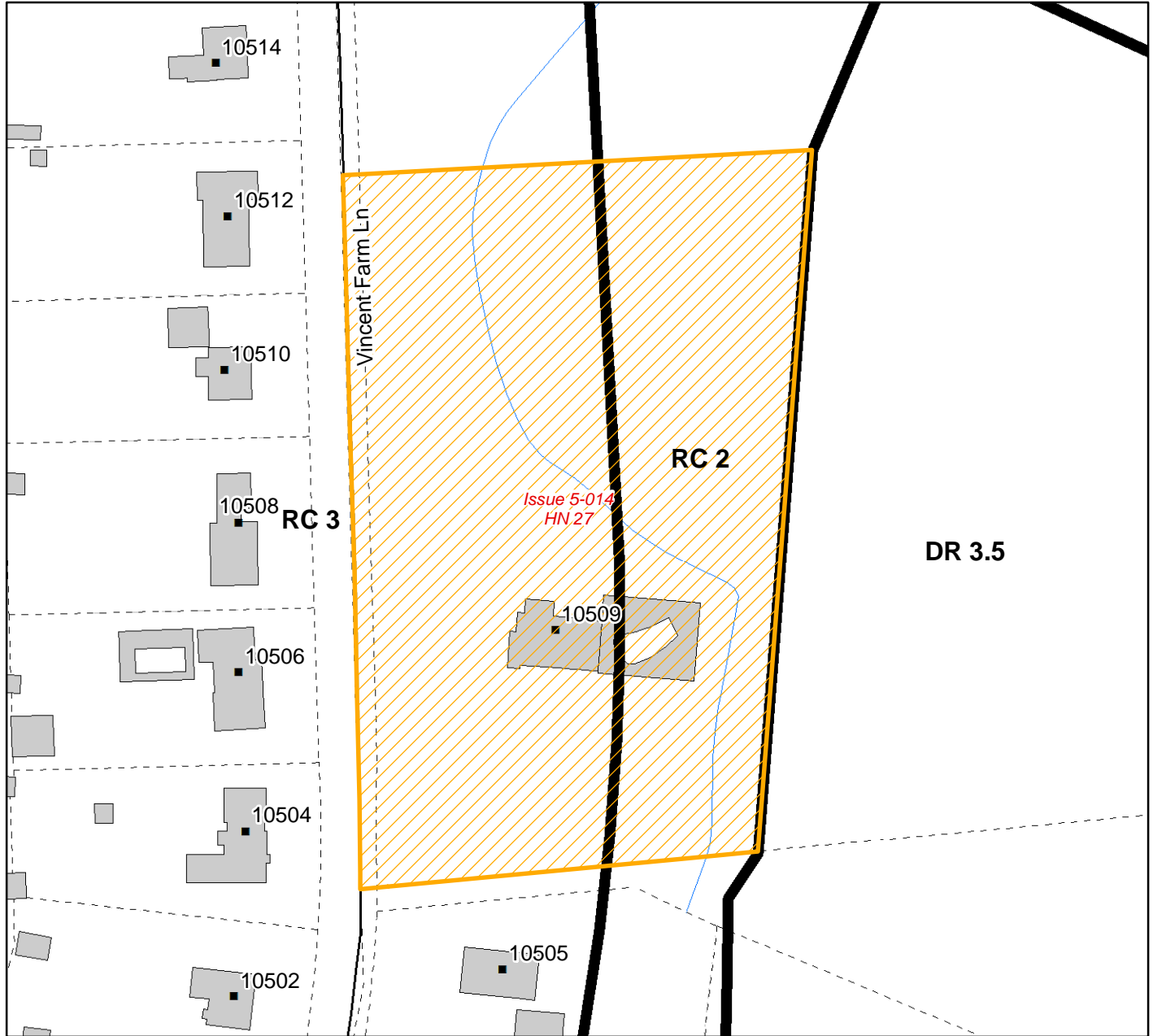
1 inch = 200 feet



Publication Date: October 4, 2023
 Publication Agency: Department of Planning
 Projection/Datum: Maryland State Plane,
 FIPS 1900, NAD 1983/91 HARN, US Foot

CZMP 2024 - Issue Map

Issue Number: 5-014



Iteration: EXISTING

Tracking#: CZMP24-00027

<u>Zone</u>	<u>District</u>	<u>Acreage</u>
RC 3		1.73
RC 2		1.15

Total Acreage: 2.88



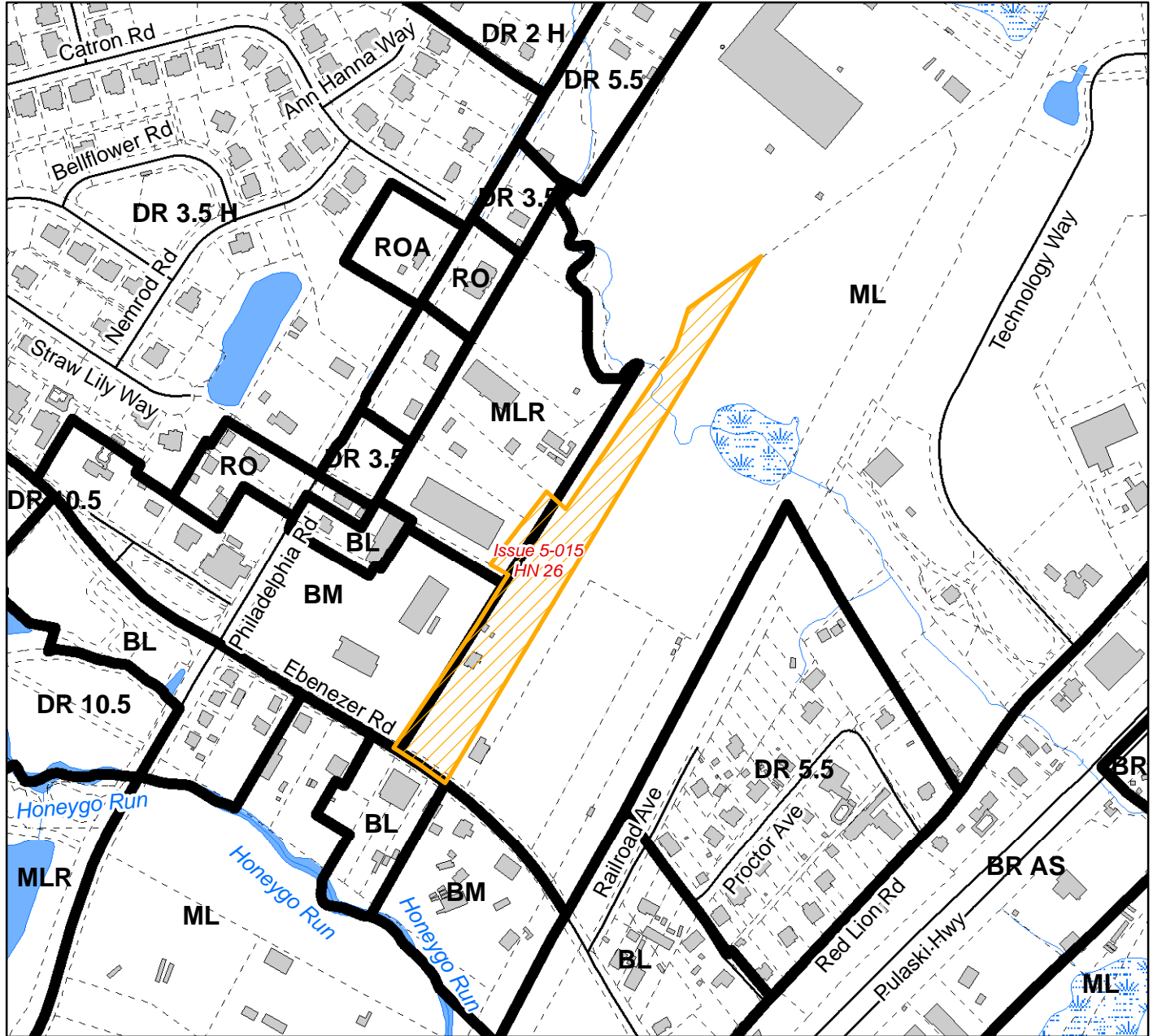
1 inch = 100 feet



Publication Date: October 4, 2023
 Publication Agency: Department of Planning
 Projection/Datum: Maryland State Plane,
 FIPS 1900, NAD 1983/91 HARN, US Foot

CZMP 2024 - Issue Map

Issue Number: 5-015



Iteration: EXISTING

Tracking#: CZMP24-00026

<u>Zone</u>	<u>District</u>	<u>Acreage</u>
BM		0.06
ML		3.76
MLR		0.22

Total Acreage: 4.04



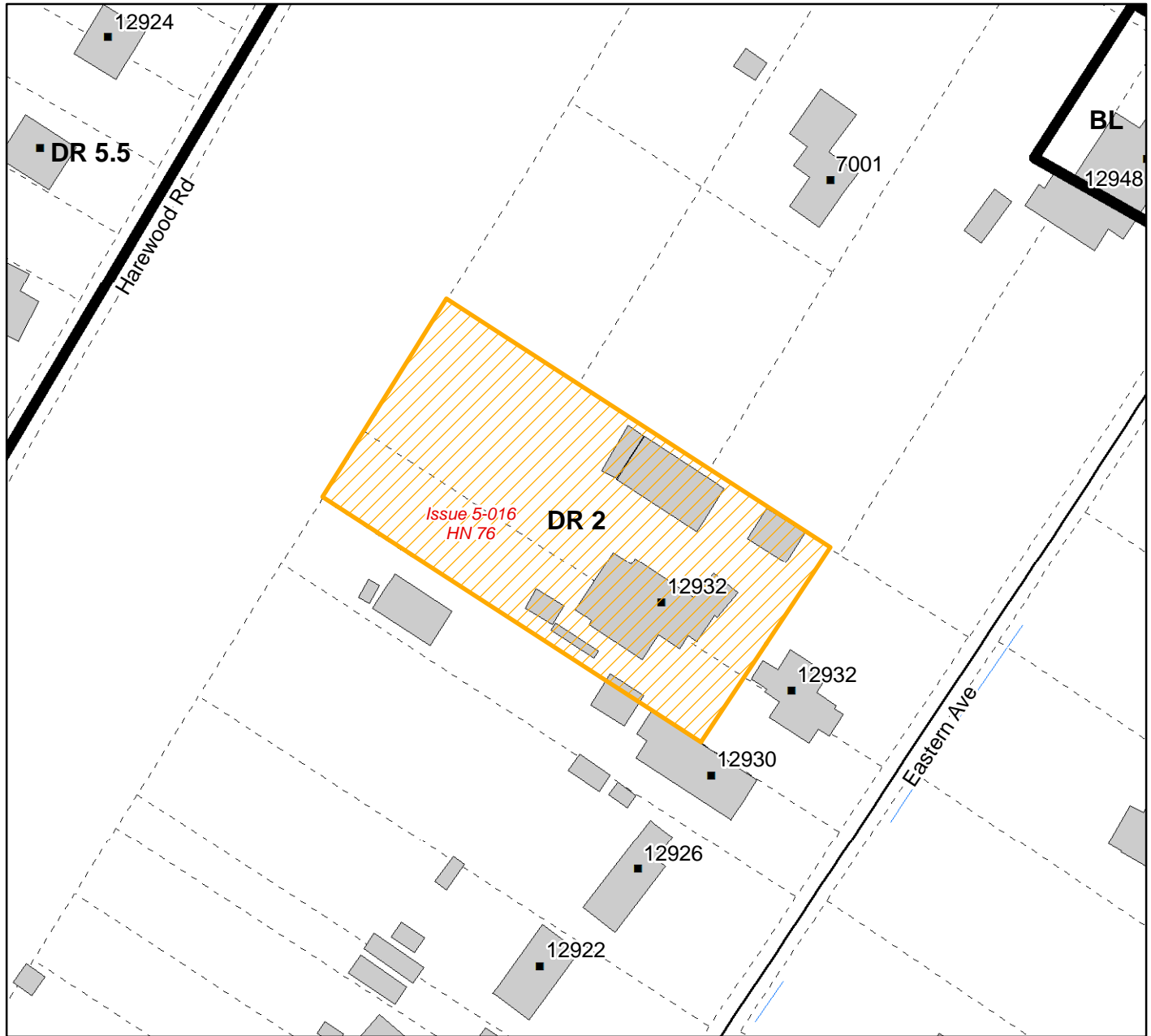
1 inch = 400 feet



Publication Date: October 4, 2023
 Publication Agency: Department of Planning
 Projection/Datum: Maryland State Plane,
 FIPS 1900, NAD 1983/91 HARN, US Foot

CZMP 2024 - Issue Map

Issue Number: 5-016

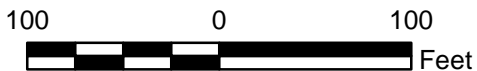


Iteration: EXISTING

Tracking#: CZMP24-00076

<u>Zone</u>	<u>District</u>	<u>Acreage</u>
DR 2		1.00

Total Acreage: 1.00



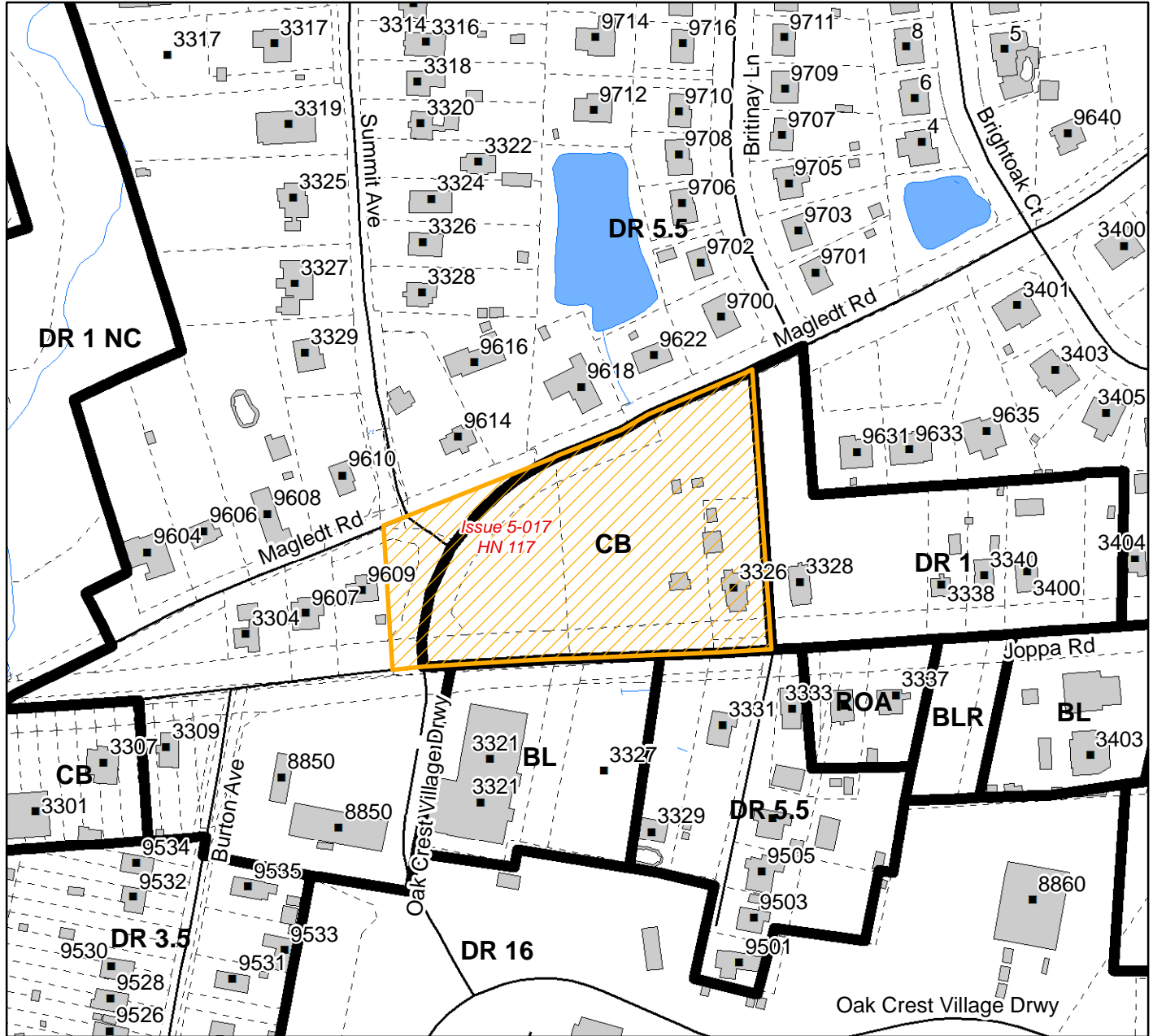
1 inch = 100 feet



Publication Date: October 5, 2023
Publication Agency: Department of Planning
Projection/Datum: Maryland State Plane,
FIPS 1900, NAD 1983/91 HARN, US Foot

CZMP 2024 - Issue Map

Issue Number: 5-017

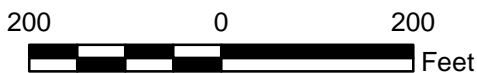


Iteration: EXISTING

Tracking#: CZMP24-00117

<u>Zone</u>	<u>District</u>	<u>Acreege</u>
CB		2.65
DR 5.5		0.34

Total Acreege: 2.99



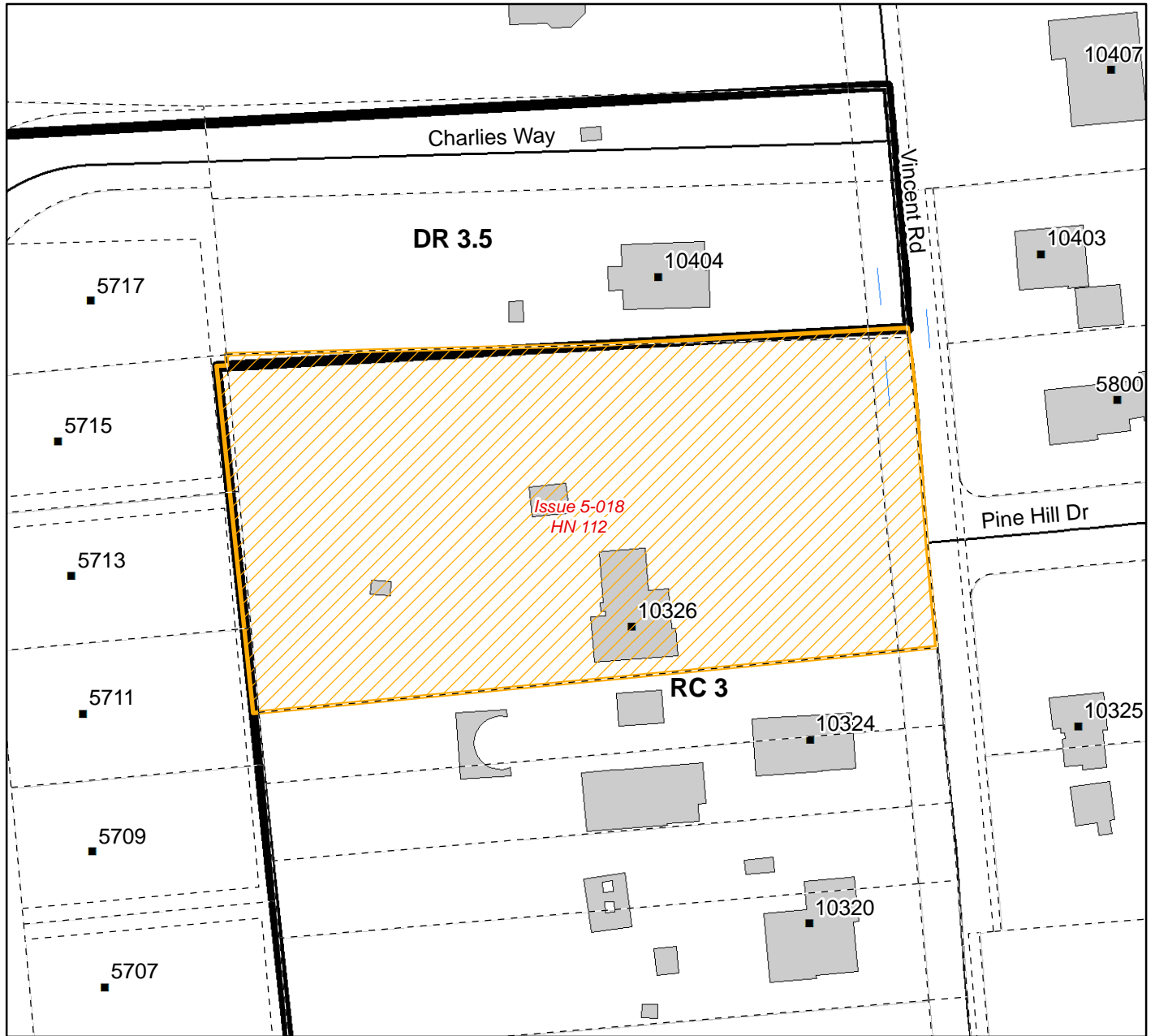
1 inch = 200 feet



Publication Date: October 6, 2023
 Publication Agency: Department of Planning
 Projection/Datum: Maryland State Plane,
 FIPS 1900, NAD 1983/91 HARN, US Foot

CZMP 2024 - Issue Map

Issue Number: 5-018

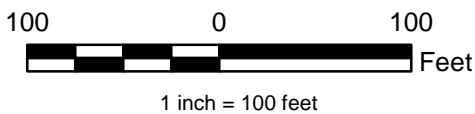


Iteration: EXISTING

Tracking#: CZMP24-00112

<u>Zone</u>	<u>District</u>	<u>Acreage</u>
DR 3.5		0.02
RC 3		2.18

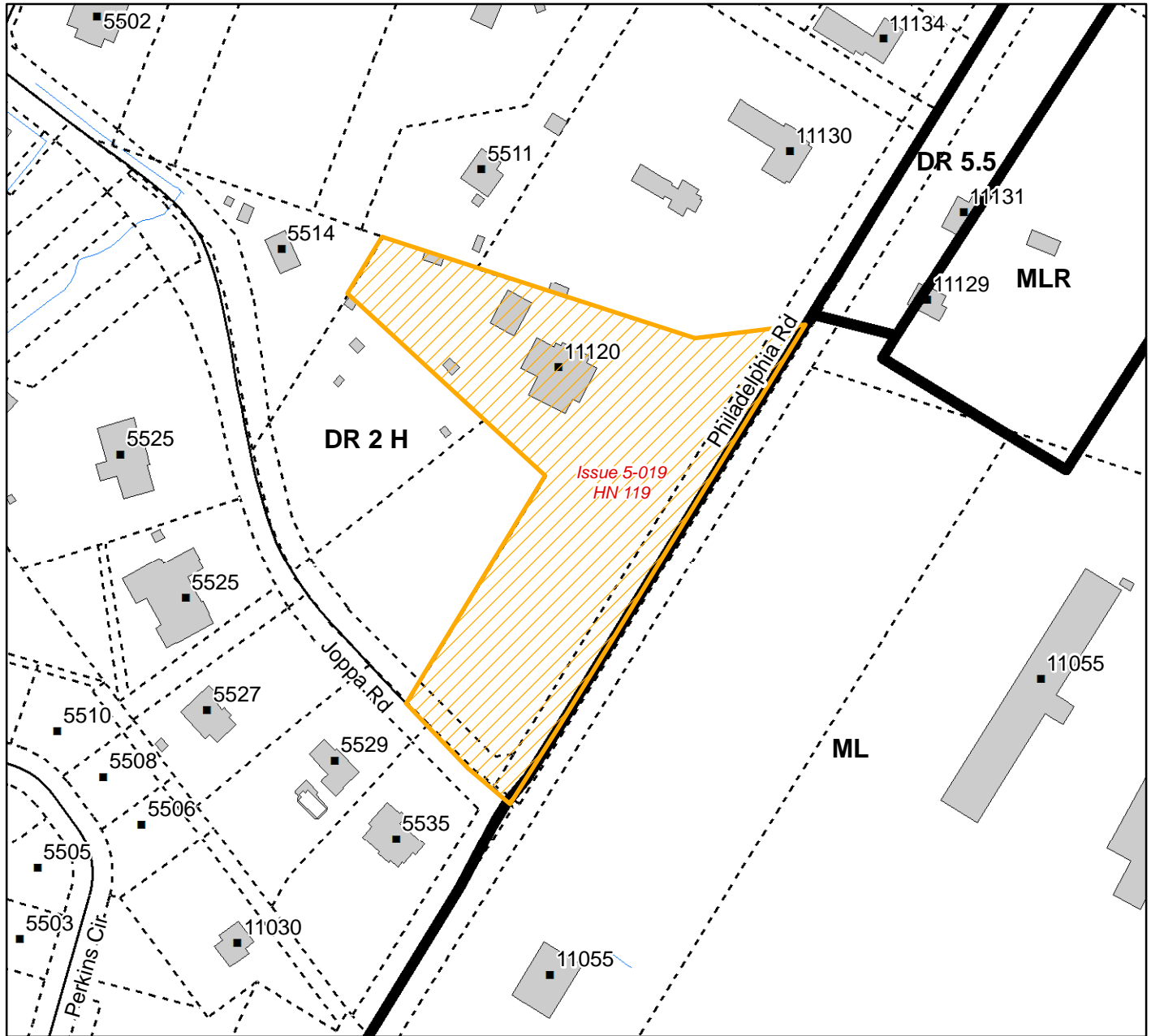
Total Acreage: 2.20



Publication Date: October 10, 2023
 Publication Agency: Department of Planning
 Projection/Datum: Maryland State Plane,
 FIPS 1900, NAD 1983/91 HARN, US Foot

CZMP 2024 - Issue Map

Issue Number: 5-019

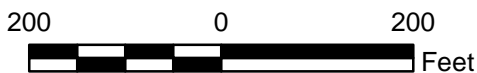


Iteration: EXISTING

Tracking#: CZMP24-00119

<u>Zone</u>	<u>District</u>	<u>Acreage</u>
DR 2	H	3.93

Total Acreage: 3.93



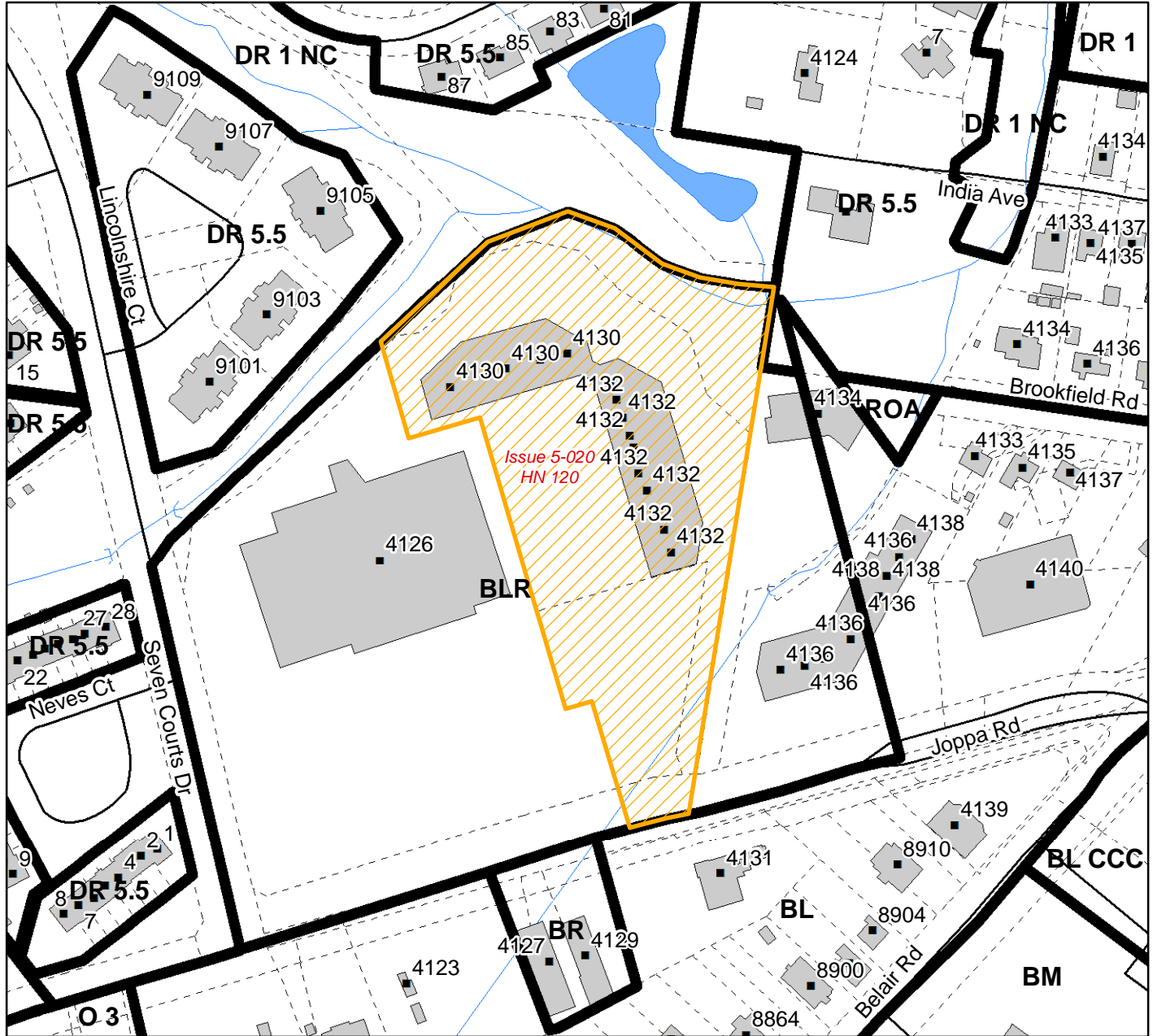
1 inch = 200 feet



Publication Date: October 10, 2023
 Publication Agency: Department of Planning
 Projection/Datum: Maryland State Plane,
 FIPS 1900, NAD 1983/91 HARN, US Foot

CZMP 2024 - Issue Map

Issue Number: 5-020



Iteration: EXISTING

Tracking#: CZMP24-00120

Zone	District	Acreage
BLR		4.89

Total Acreage: 4.89



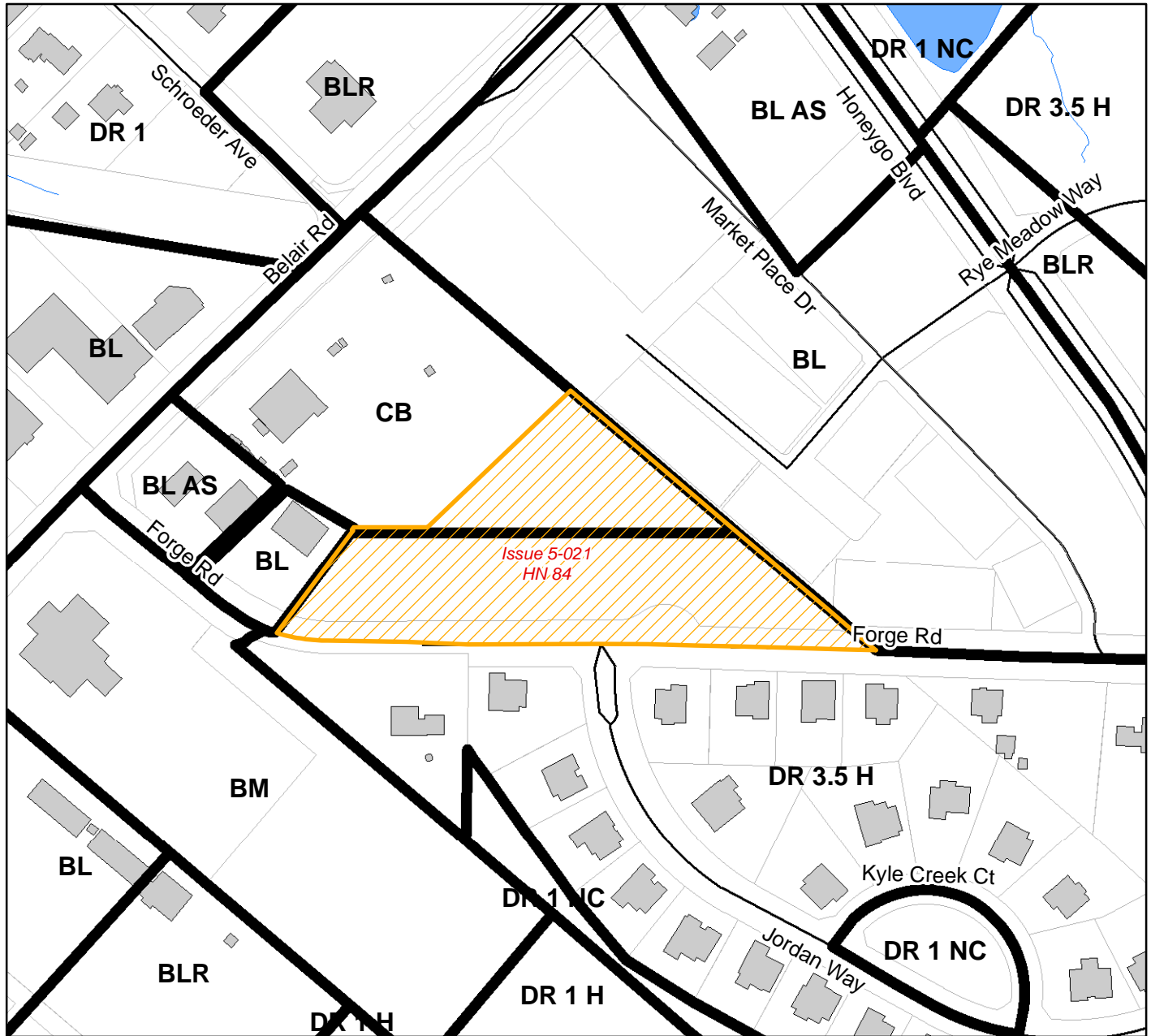
1 inch = 200 feet



Publication Date: October 11, 2023
 Publication Agency: Department of Planning
 Projection/Datum: Maryland State Plane,
 FIPS 1900, NAD 1983/91 HARN, US Foot

CZMP 2024 - Issue Map

Issue Number: 5-021



Iteration: EXISTING

Tracking#: CZMP24-00084

<u>Zone</u>	<u>District</u>	<u>Acreage</u>
CB		0.86
DR 3.5	H	2.09

Total Acreage: 2.94



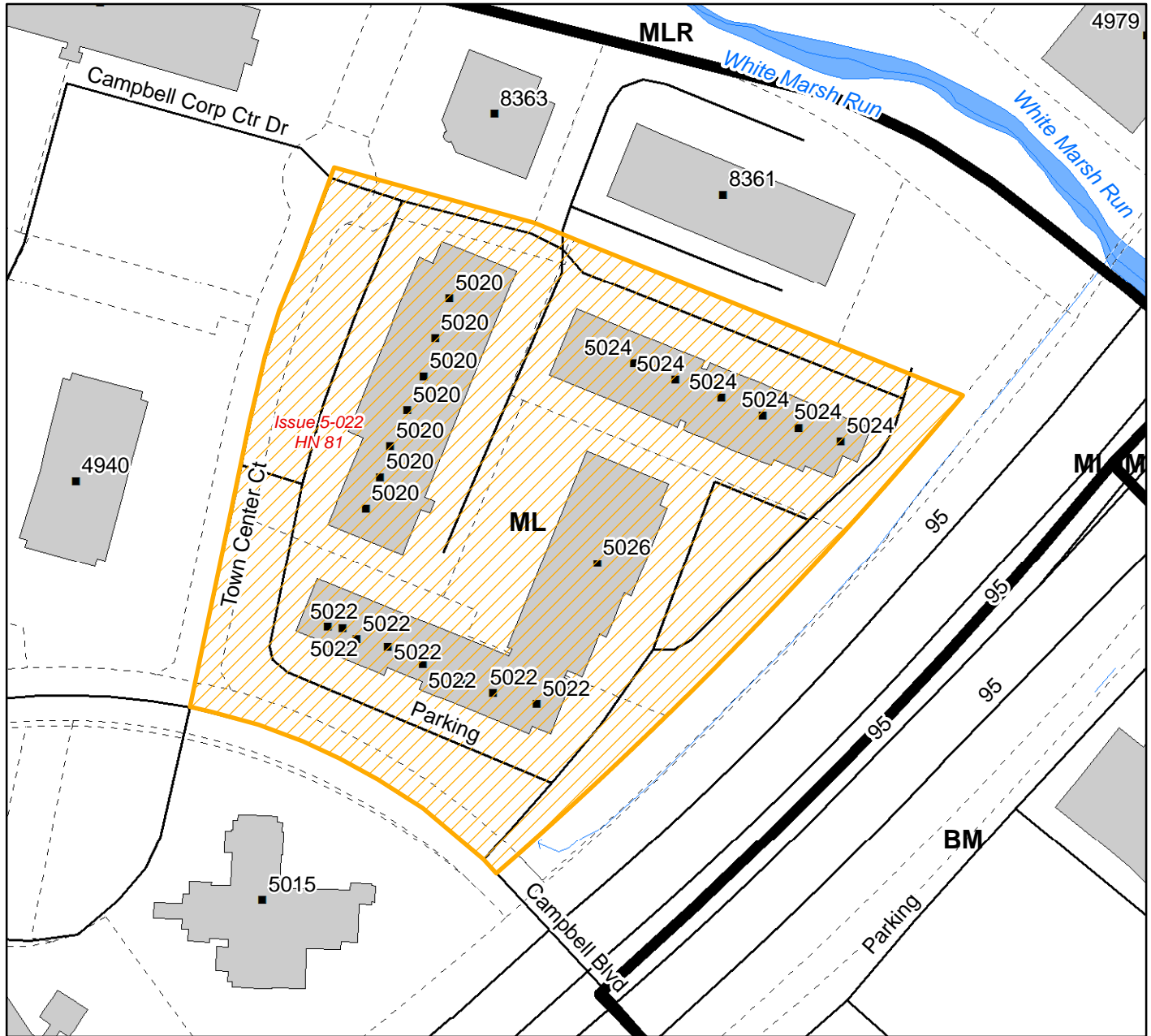
1 inch = 200 feet



Publication Date: October 11, 2023
 Publication Agency: Department of Planning
 Projection/Datum: Maryland State Plane,
 FIPS 1900, NAD 1983/91 HARN, US Foot

CZMP 2024 - Issue Map

Issue Number: 5-022

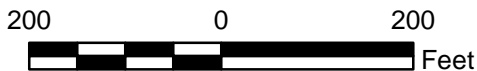


Iteration: EXISTING

Tracking#: CZMP24-00081

<u>Zone</u>	<u>District</u>	<u>Acreage</u>
ML		11.64

Total Acreage: 11.64



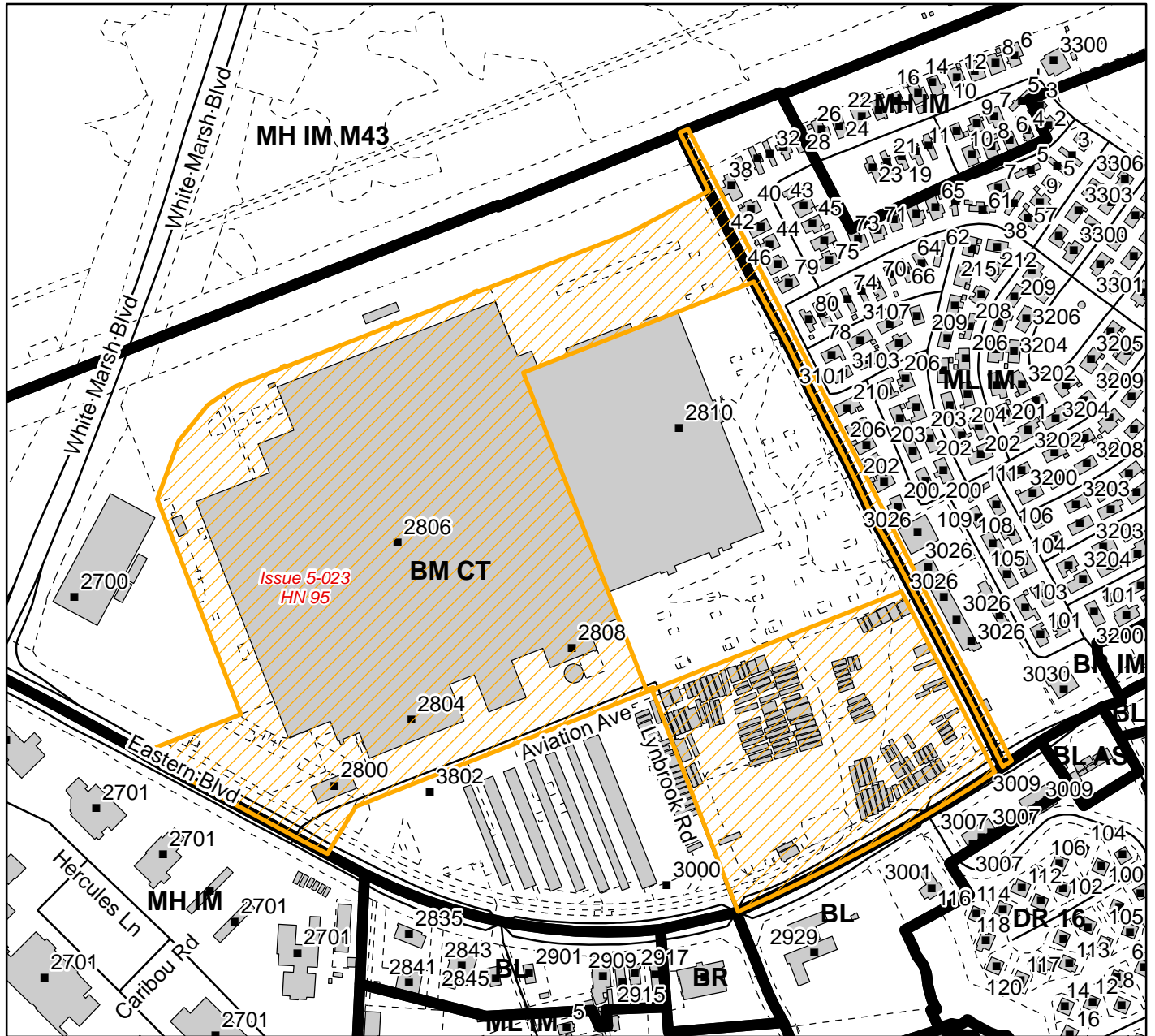
1 inch = 200 feet



Publication Date: October 11, 2023
 Publication Agency: Department of Planning
 Projection/Datum: Maryland State Plane,
 FIPS 1900, NAD 1983/91 HARN, US Foot

CZMP 2024 - Issue Map

Issue Number: 5-023



Iteration: EXISTING

Tracking#: CZMP24-00095

<u>Zone</u>	<u>District</u>	<u>Acreege</u>
ML	IM	1.13
BM	CT	39.12

Total Acreege: 40.26



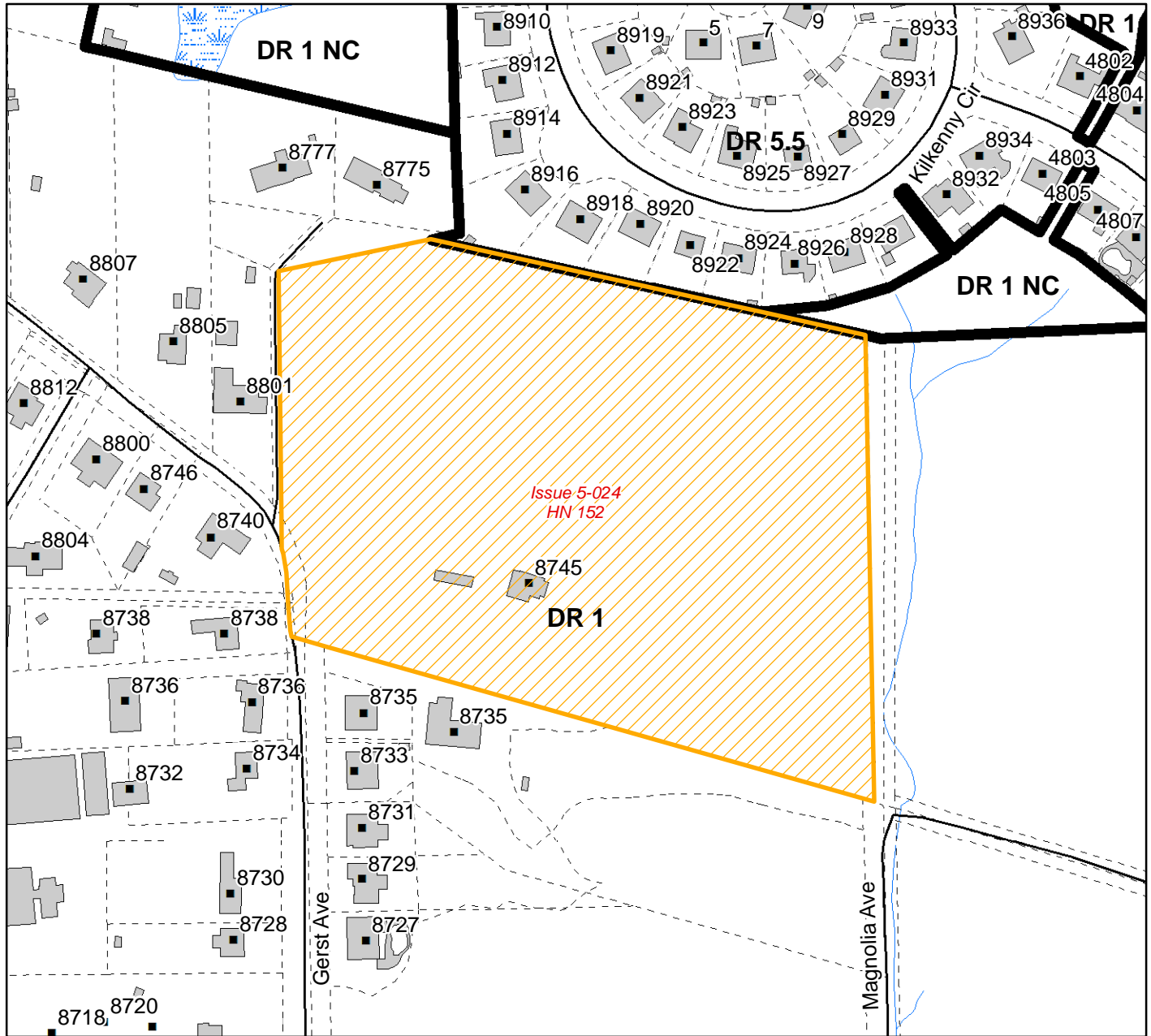
1 inch = 400 feet



Publication Date: October 11, 2023
 Publication Agency: Department of Planning
 Projection/Datum: Maryland State Plane,
 FIPS 1900, NAD 1983/91 HARN, US Foot

CZMP 2024 - Issue Map

Issue Number: 5-024

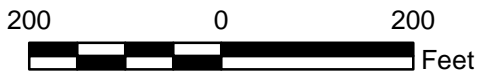


Iteration: EXISTING

Tracking#: CZMP24-00152

Zone	District	Acreage
DR 1		9.74

Total Acreage: 9.74



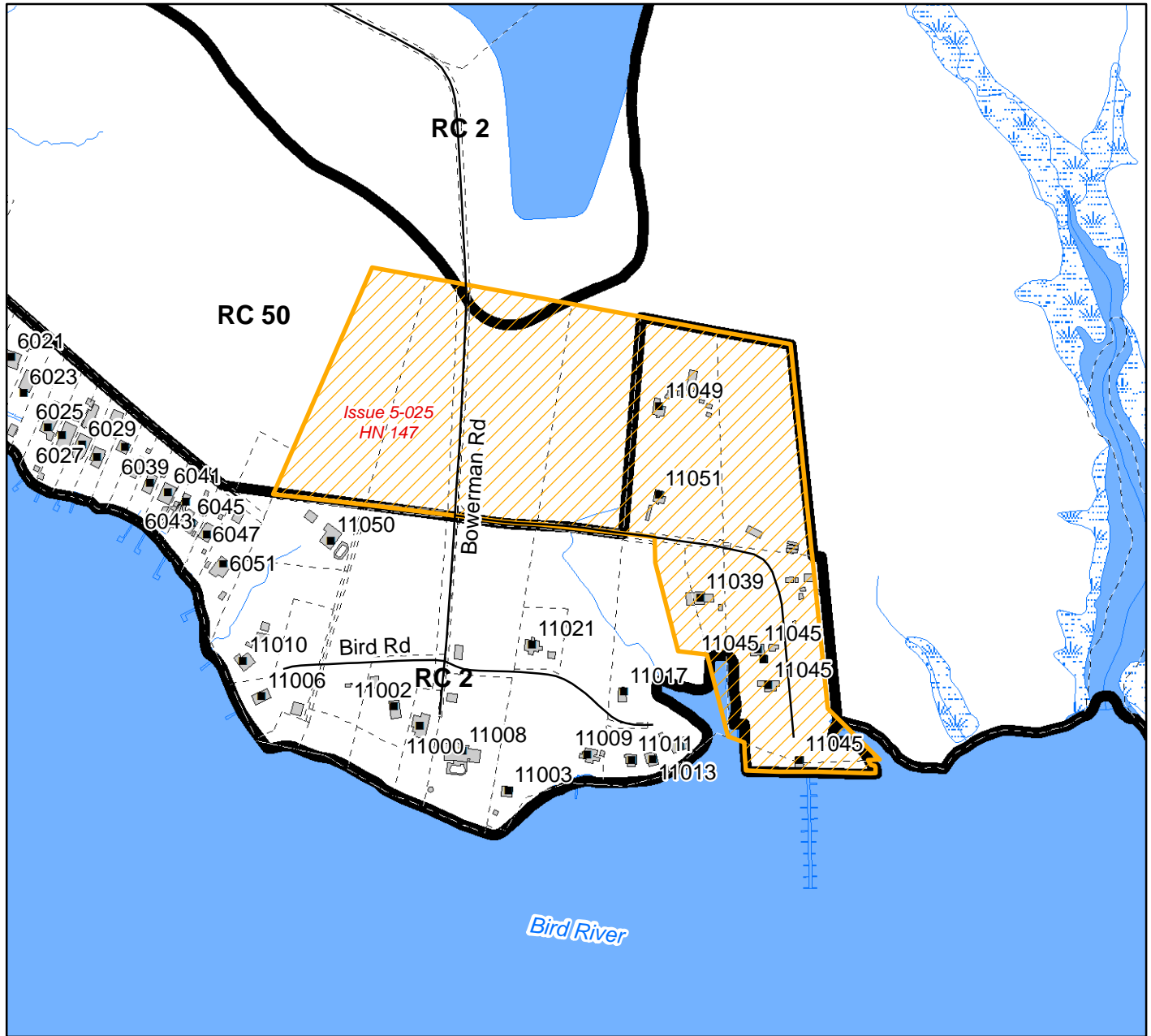
1 inch = 200 feet



Publication Date: October 12, 2023
 Publication Agency: Department of Planning
 Projection/Datum: Maryland State Plane,
 FIPS 1900, NAD 1983/91 HARN, US Foot

CZMP 2024 - Issue Map

Issue Number: 5-025



Iteration: EXISTING

Tracking#: CZMP24-00147

<u>Zone</u>	<u>District</u>	<u>Acreage</u>
RC 50		10.40
RC 2		10.13

Total Acreage: 20.52



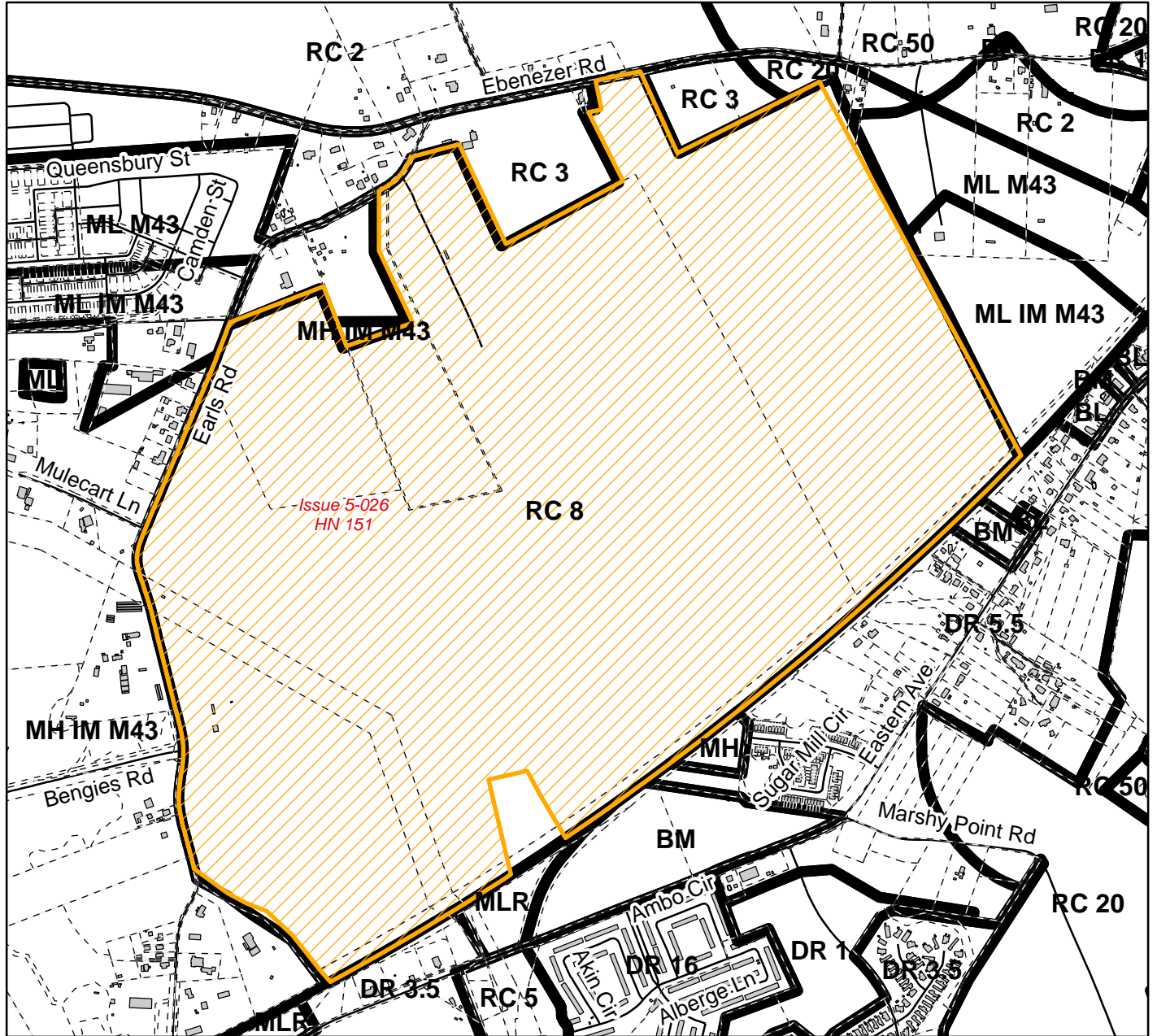
1 inch = 400 feet



Publication Date: October 13, 2023
 Publication Agency: Department of Planning
 Projection/Datum: Maryland State Plane,
 FIPS 1900, NAD 1983/91 HARN, US Foot

CZMP 2024 - Issue Map

Issue Number: 5-026



<u>Zone</u>	<u>District</u>	<u>Acreage</u>
ML	IM M43	0.08
RC 20		0.07
MH	IM M43	0.14
ML	M43	0.29
RC 3		0.62
RC 8		436.88

Iteration: EXISTING

Tracking#: CZMP24-00151

Total Acreage: 438.08



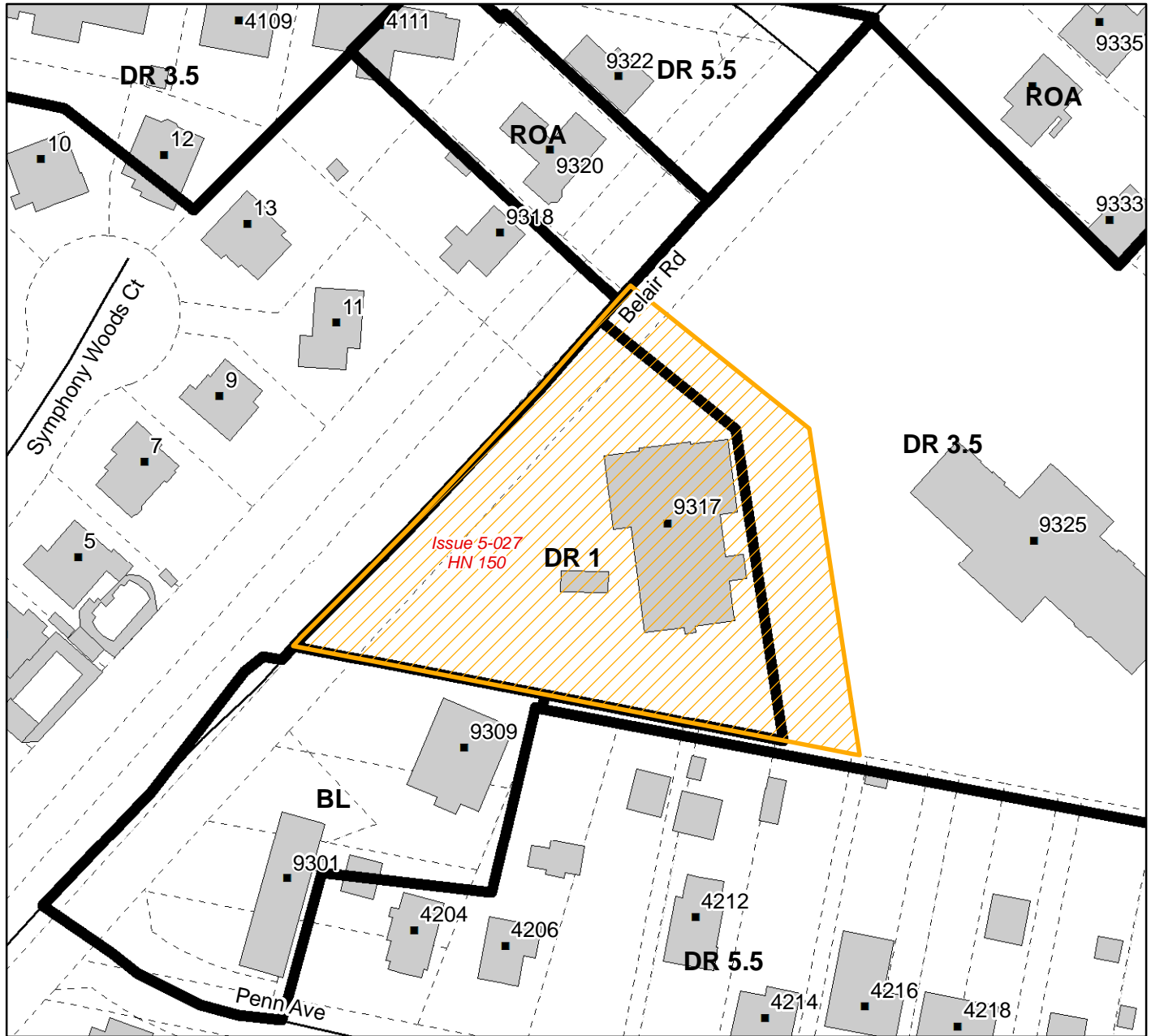
1 inch = 1,000 feet



Publication Date: October 13, 2023
 Publication Agency: Department of Planning
 Projection/Datum: Maryland State Plane,
 FIPS 1900, NAD 1983/91 HARN, US Foot

CZMP 2024 - Issue Map

Issue Number: 5-027



Iteration: EXISTING

Tracking#: CZMP24-00150

<u>Zone</u>	<u>District</u>	<u>Acreage</u>
DR 3.5		0.31
DR 1		1.05

Total Acreage: 1.37



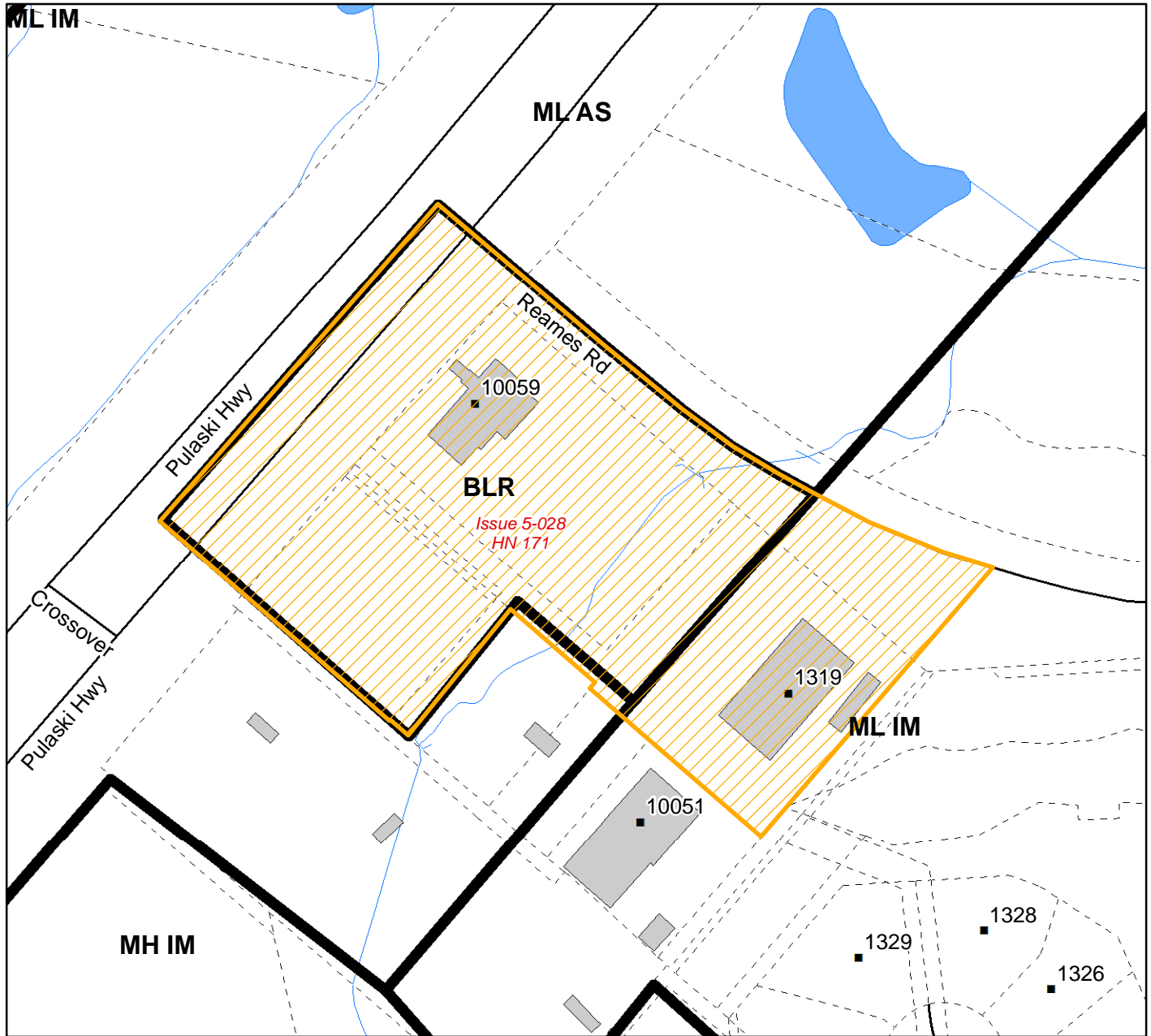
1 inch = 100 feet



Publication Date: October 13, 2023
 Publication Agency: Department of Planning
 Projection/Datum: Maryland State Plane,
 FIPS 1900, NAD 1983/91 HARN, US Foot

CZMP 2024 - Issue Map

Issue Number: 5-028

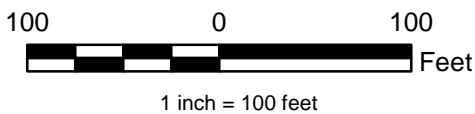


Iteration: EXISTING

Tracking#: CZMP24-00171

<u>Zone</u>	<u>District</u>	<u>Acreage</u>
ML	IM	0.56
ML	AS	0.03
BLR		1.66

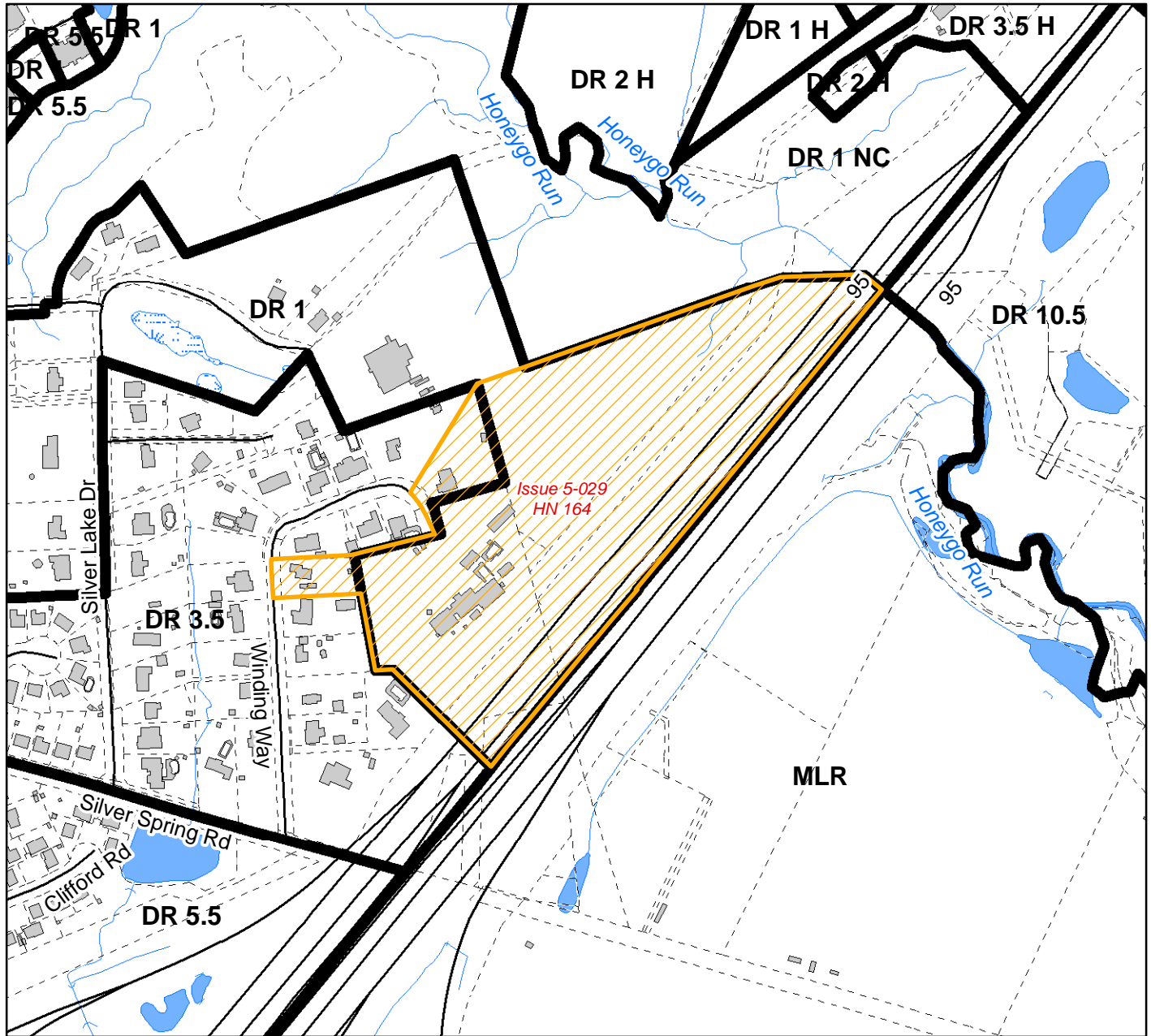
Total Acreage: 2.25



Publication Date: October 16, 2023
 Publication Agency: Department of Planning
 Projection/Datum: Maryland State Plane,
 FIPS 1900, NAD 1983/91 HARN, US Foot

CZMP 2024 - Issue Map

Issue Number: 5-029



Iteration: EXISTING

Tracking#: CZMP24-00164

<u>Zone</u>	<u>District</u>	<u>Acreage</u>
DR 3.5		1.36
DR 1		16.20

Total Acreage: 17.56



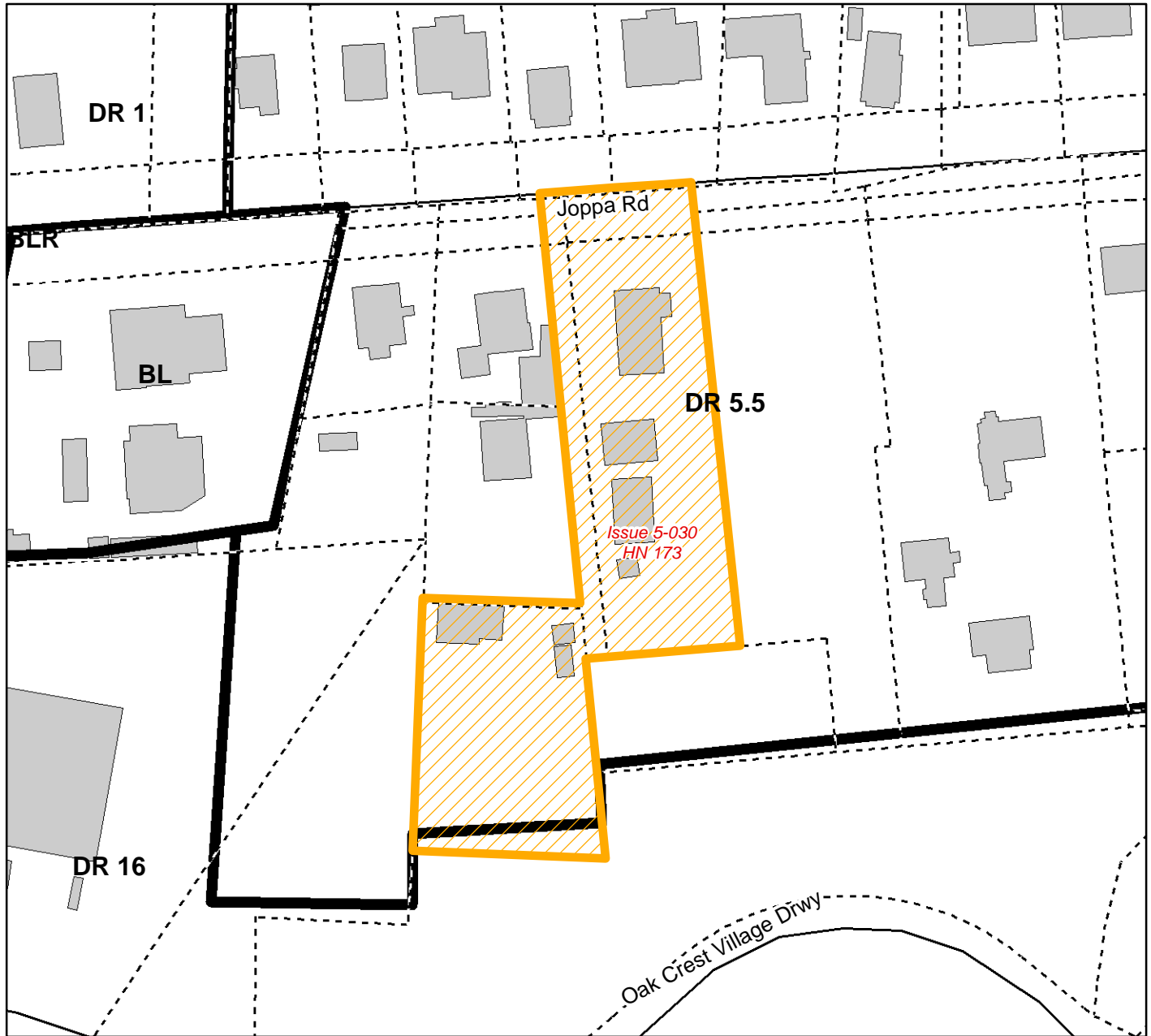
1 inch = 400 feet



Publication Date: October 16, 2023
 Publication Agency: Department of Planning
 Projection/Datum: Maryland State Plane,
 FIPS 1900, NAD 1983/91 HARN, US Foot

CZMP 2024 - Issue Map

Issue Number: 5-030



Iteration: EXISTING

Tracking#: CZMP24-00173

<u>Zone</u>	<u>District</u>	<u>Acreage</u>
DR 16		0.05
DR 5.5		1.05

Total Acreage: 1.10



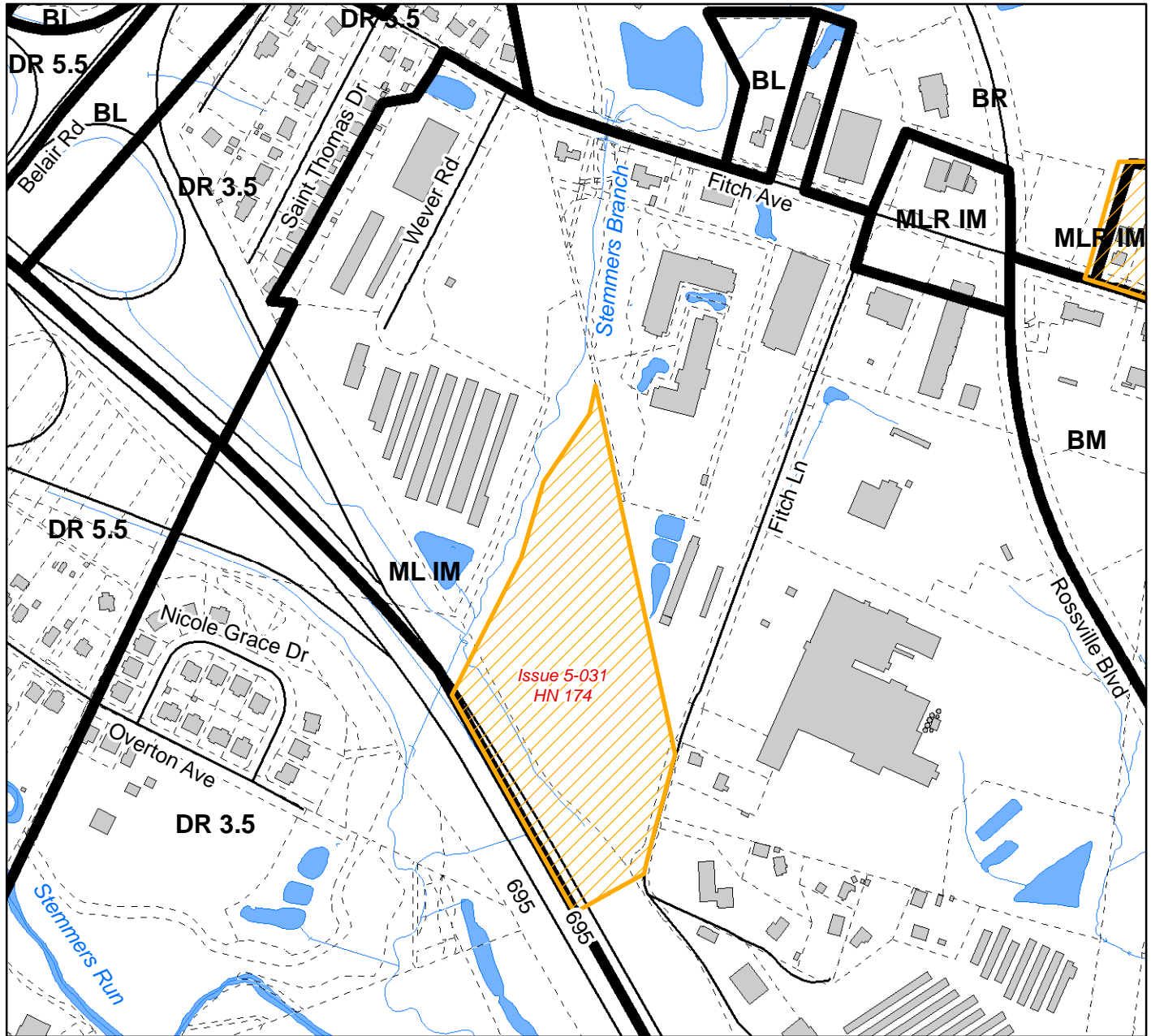
1 inch = 100 feet



Publication Date: October 16, 2023
 Publication Agency: Department of Planning
 Projection/Datum: Maryland State Plane,
 FIPS 1900, NAD 1983/91 HARN, US Foot

CZMP 2024 - Issue Map

Issue Number: 5-031



Iteration: EXISTING

Tracking#: CZMP24-00174

<u>Zone</u>	<u>District</u>	<u>Acreage</u>
ML	IM	9.44

Total Acreage: 9.44



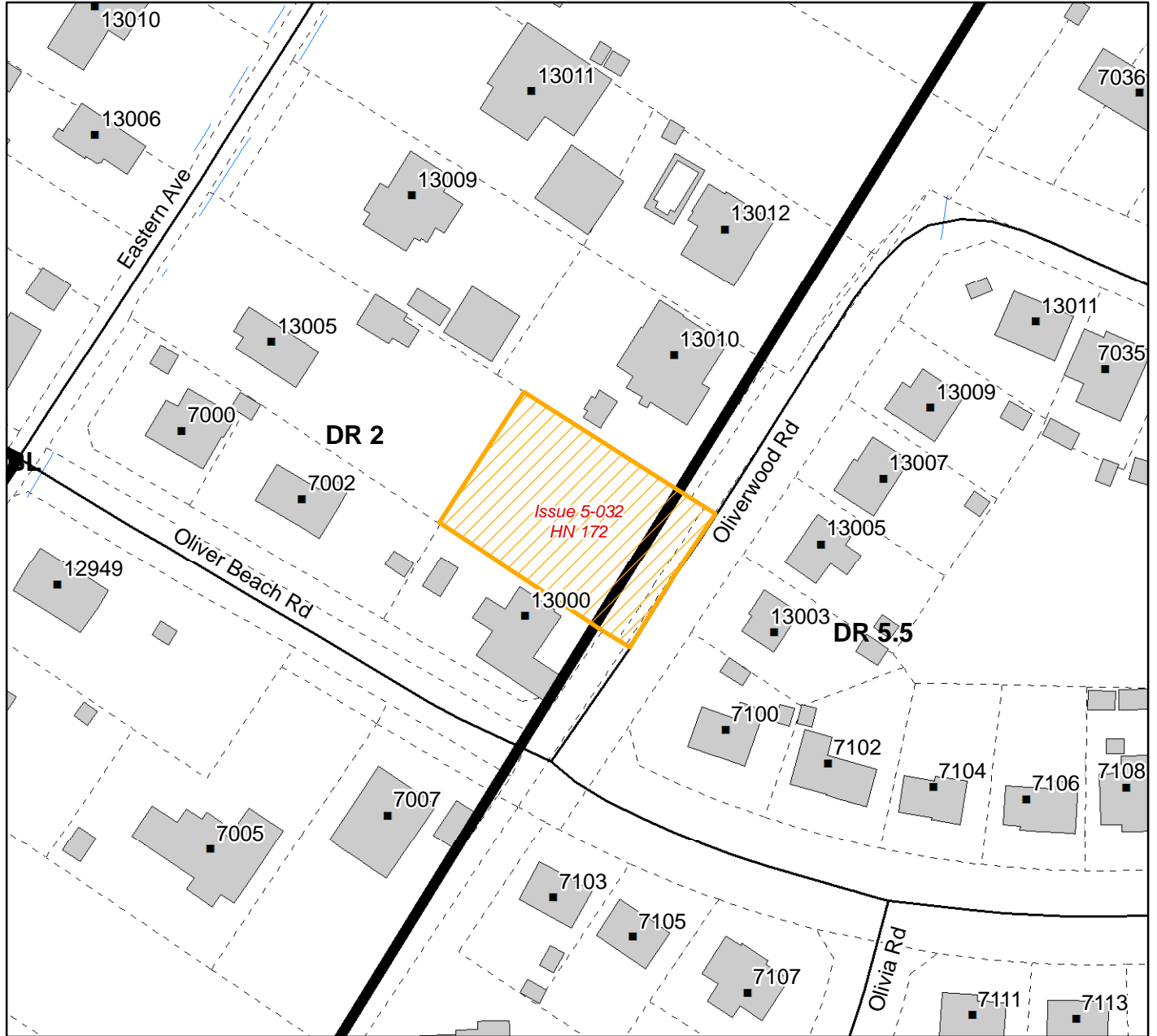
1 inch = 400 feet



Publication Date: October 17, 2023
 Publication Agency: Department of Planning
 Projection/Datum: Maryland State Plane,
 FIPS 1900, NAD 1983/91 HARN, US Foot

CZMP 2024 - Issue Map

Issue Number: 5-032



Iteration: EXISTING

Tracking#: CZMP24-00172

<u>Zone</u>	<u>District</u>	<u>Acreage</u>
DR 5.5		0.06
DR 2		0.27

Total Acreage: 0.34



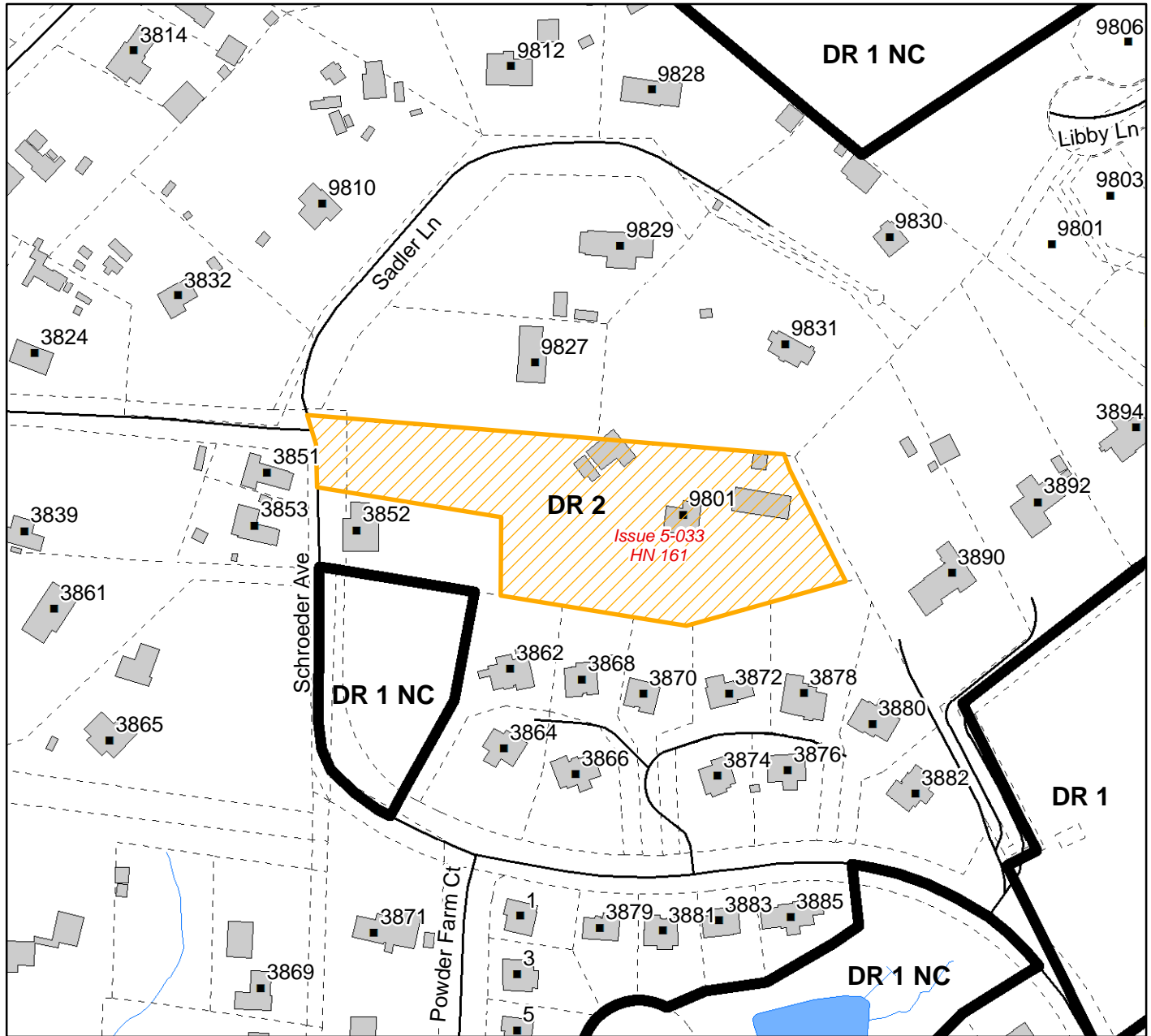
1 inch = 100 feet



Publication Date: October 19, 2023
 Publication Agency: Department of Planning
 Projection/Datum: Maryland State Plane,
 FIPS 1900, NAD 1983/91 HARN, US Foot

CZMP 2024 - Issue Map

Issue Number: 5-033

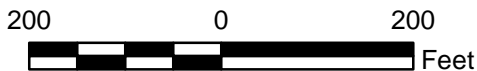


Iteration: EXISTING

Tracking#: CZMP24-00161

<u>Zone</u>	<u>District</u>	<u>Acreage</u>
DR 2		2.52

Total Acreage: 2.52



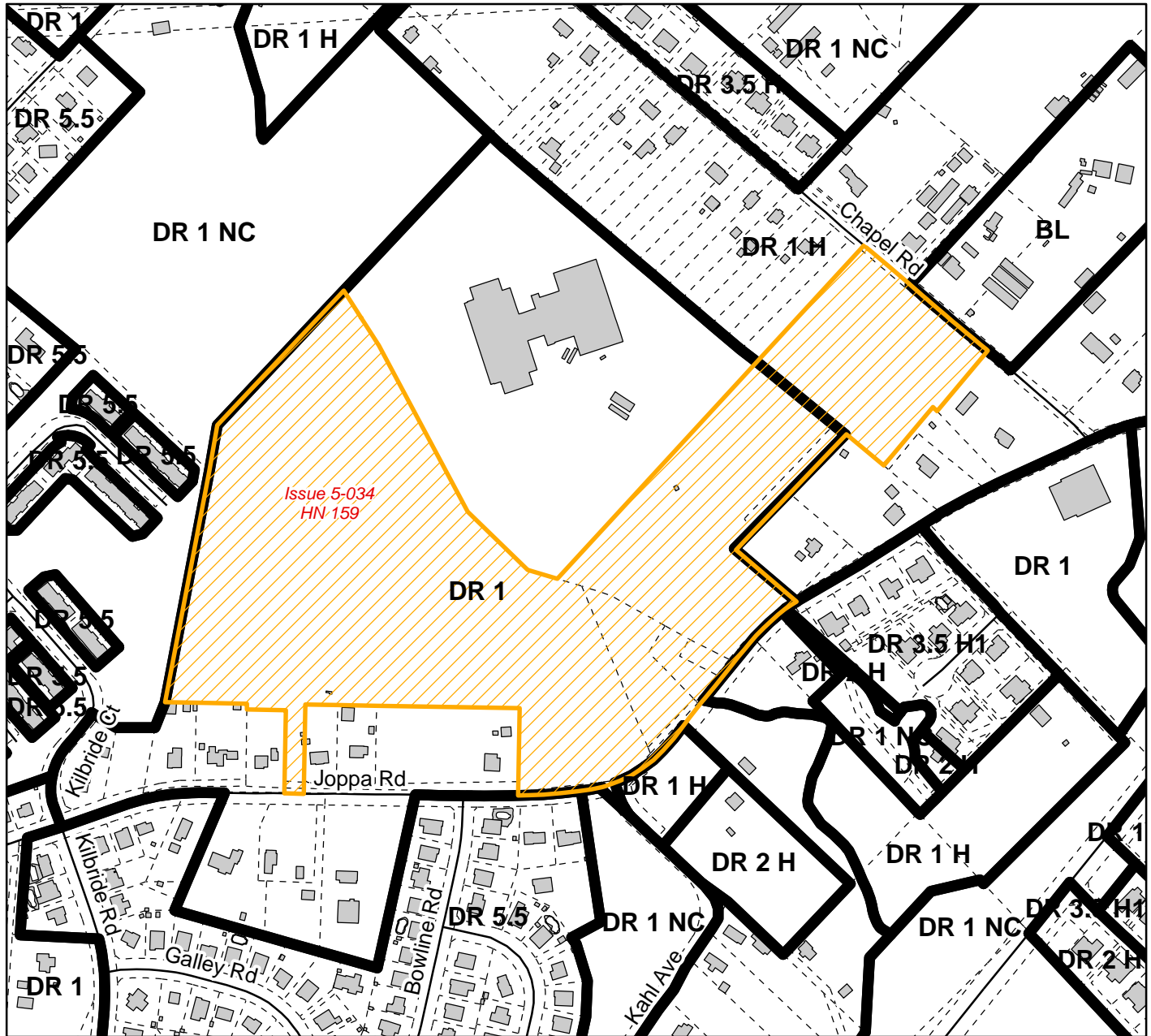
1 inch = 200 feet



Publication Date: October 24, 2023
 Publication Agency: Department of Planning
 Projection/Datum: Maryland State Plane,
 FIPS 1900, NAD 1983/91 HARN, US Foot

CZMP 2024 - Issue Map

Issue Number: 5-034



Iteration: EXISTING

Tracking#: CZMP24-00159

<u>Zone</u>	<u>District</u>	<u>Acreage</u>
DR 1	H	3.89
DR 1		25.74

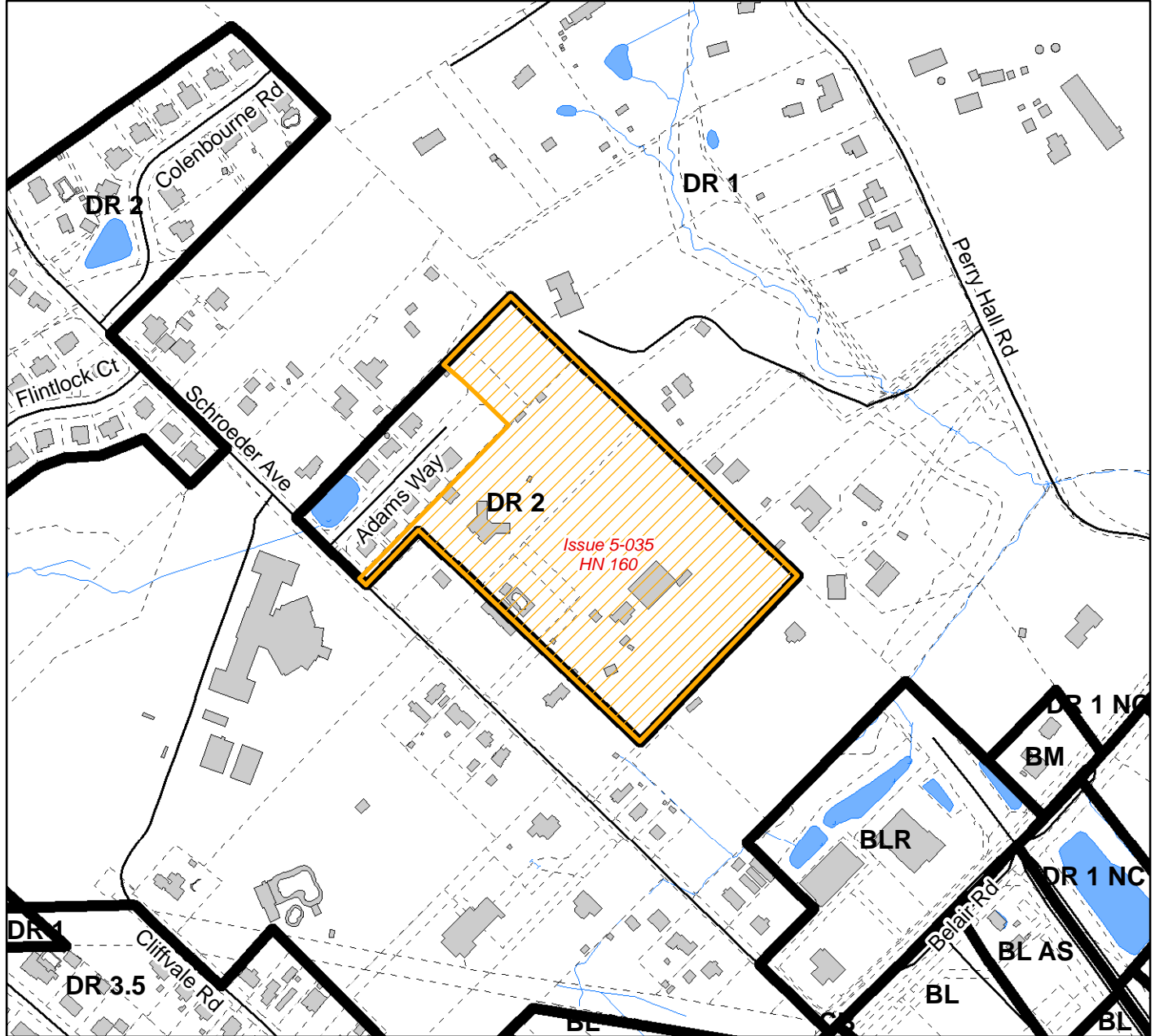
Total Acreage: 29.63



Publication Date: October 24, 2023
 Publication Agency: Department of Planning
 Projection/Datum: Maryland State Plane,
 FIPS 1900, NAD 1983/91 HARN, US Foot

CZMP 2024 - Issue Map

Issue Number: 5-035



Iteration: EXISTING

Tracking#: CZMP24-00160

<u>Zone</u>	<u>District</u>	<u>Acreage</u>
DR 2		12.20

Total Acreage: 12.20



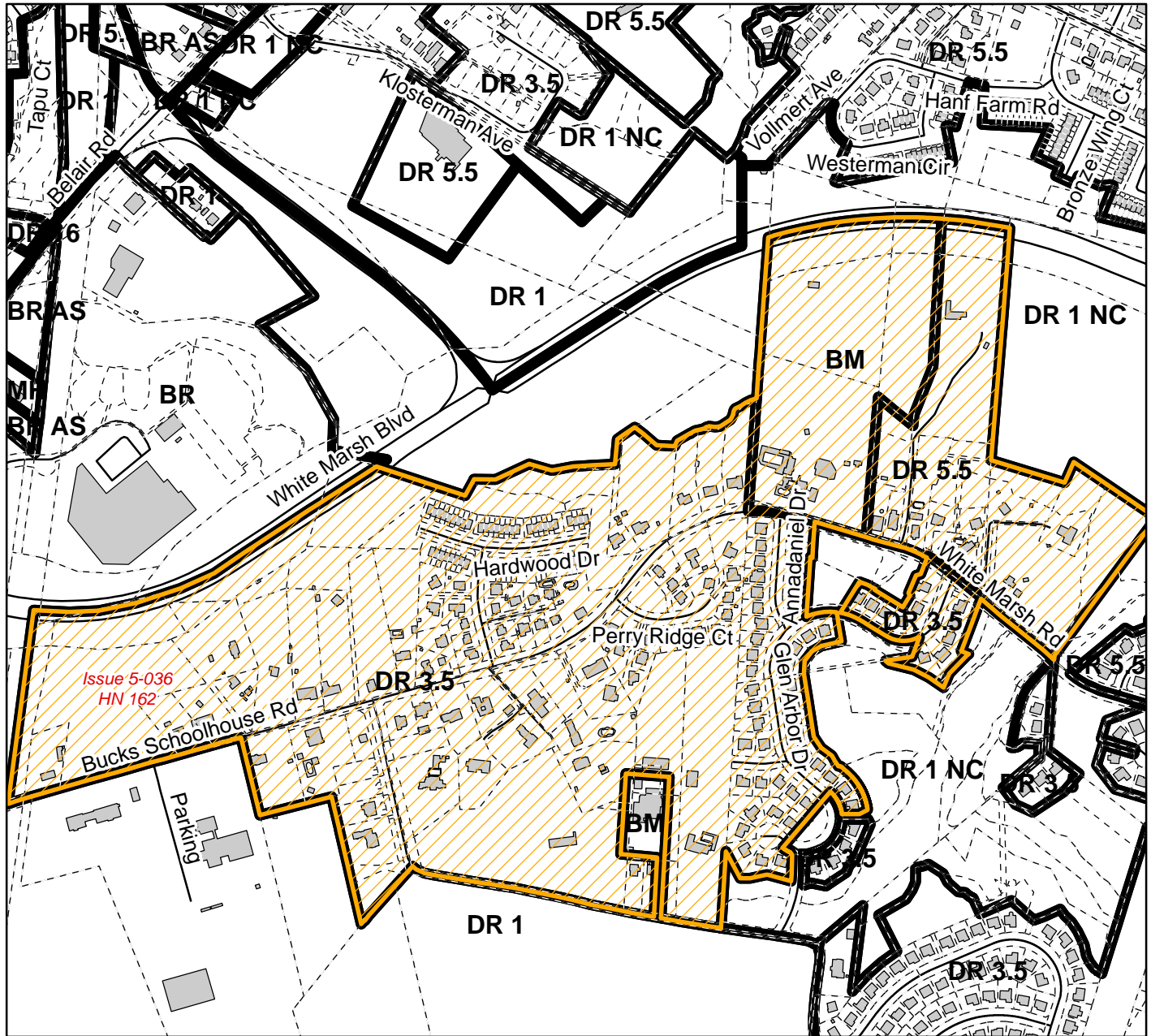
1 inch = 400 feet



Publication Date: October 24, 2023
 Publication Agency: Department of Planning
 Projection/Datum: Maryland State Plane,
 FIPS 1900, NAD 1983/91 HARN, US Foot

CZMP 2024 - Issue Map

Issue Number: 5-036



Iteration: EXISTING

Tracking#: CZMP24-00162

<u>Zone</u>	<u>District</u>	<u>Acreage</u>
DR 3.5		92.81
BM		15.53
DR 5.5		17.64

Total Acreage: 125.98



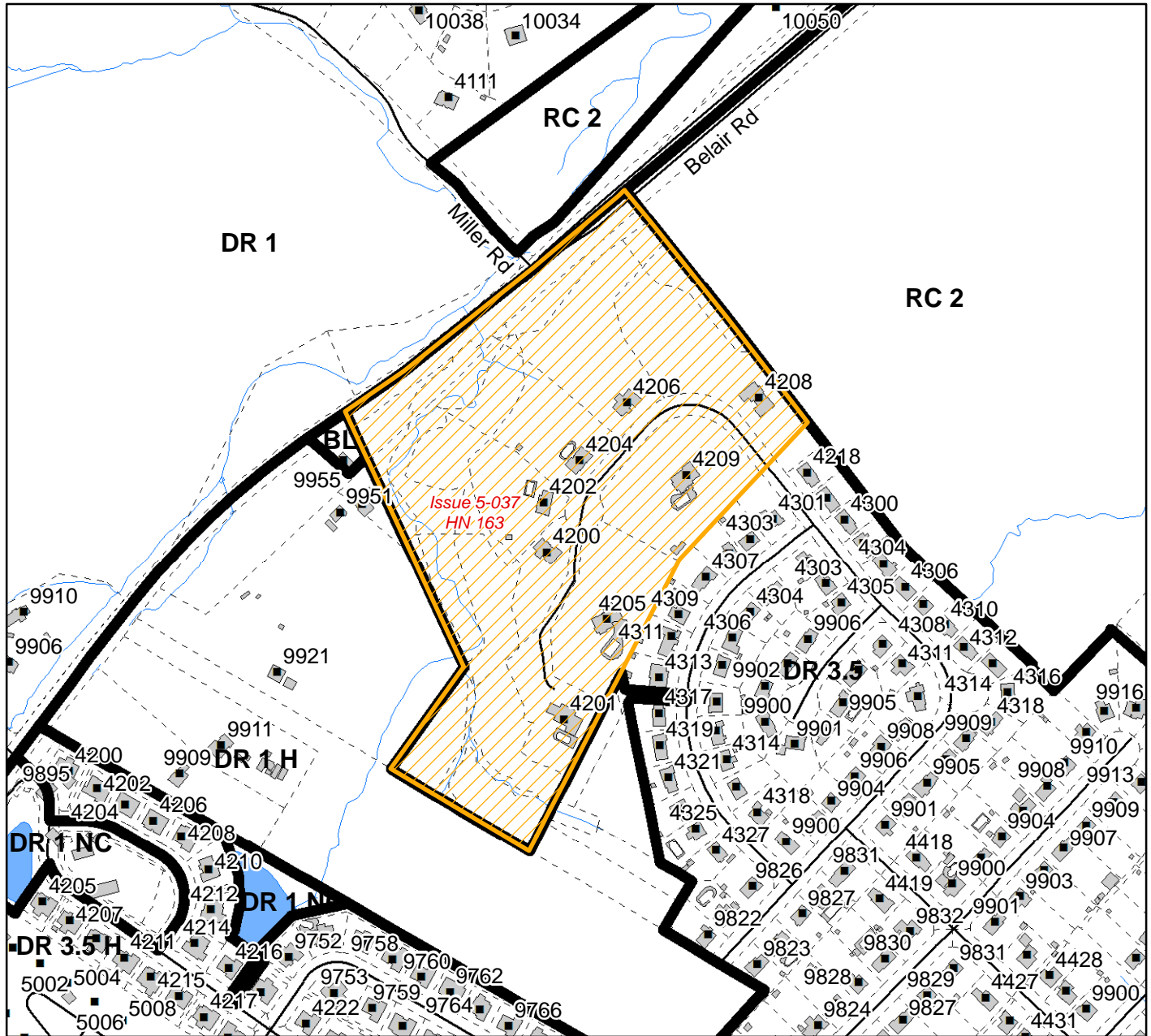
1 inch = 600 feet



Publication Date: October 24, 2023
 Publication Agency: Department of Planning
 Projection/Datum: Maryland State Plane,
 FIPS 1900, NAD 1983/91 HARN, US Foot

CZMP 2024 - Issue Map

Issue Number: 5-037



Iteration: EXISTING

Tracking#: CZMP24-00163

<u>Zone</u>	<u>District</u>	<u>Acreege</u>
DR 3.5		22.91

Total Acreege: 22.91



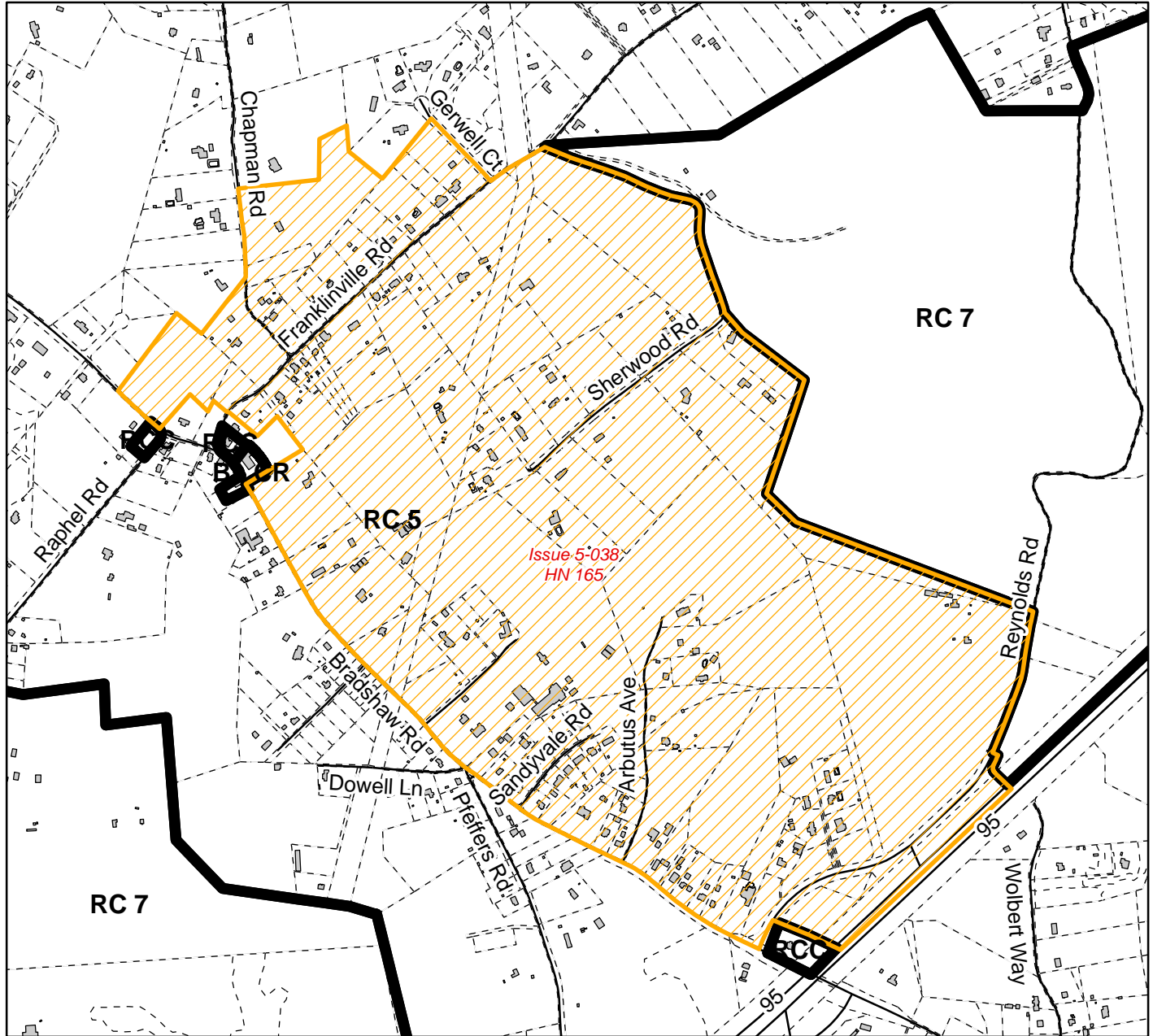
1 inch = 400 feet



Publication Date: October 24, 2023
 Publication Agency: Department of Planning
 Projection/Datum: Maryland State Plane,
 FIPS 1900, NAD 1983/91 HARN, US Foot

CZMP 2024 - Issue Map

Issue Number: 5-038



Iteration: EXISTING

Tracking#: CZMP24-00165

<u>Zone</u>	<u>District</u>	<u>Acreege</u>
RC 5		375.29

Total Acreege: 375.29



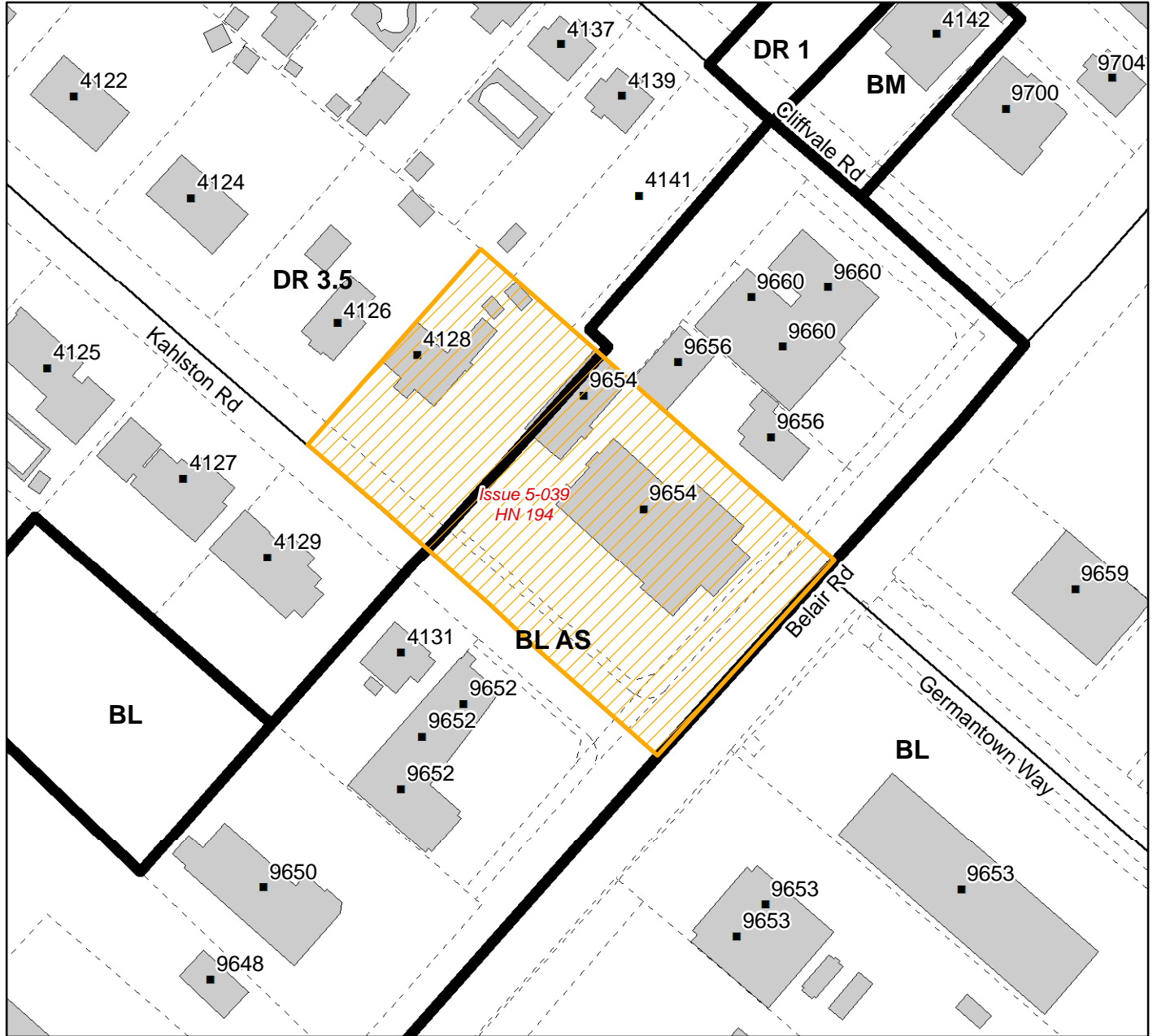
1 inch = 1,000 feet



Publication Date: October 24, 2023
 Publication Agency: Department of Planning
 Projection/Datum: Maryland State Plane,
 FIPS 1900, NAD 1983/91 HARN, US Foot

CZMP 2024 - Issue Map

Issue Number: 5-039

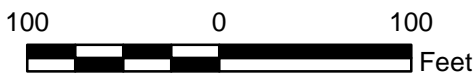


Iteration: EXISTING

Tracking#: CZMP24-00194

<u>Zone</u>	<u>District</u>	<u>Acreage</u>
DR 3.5		0.39
BL	AS	0.77

Total Acreage: 1.16



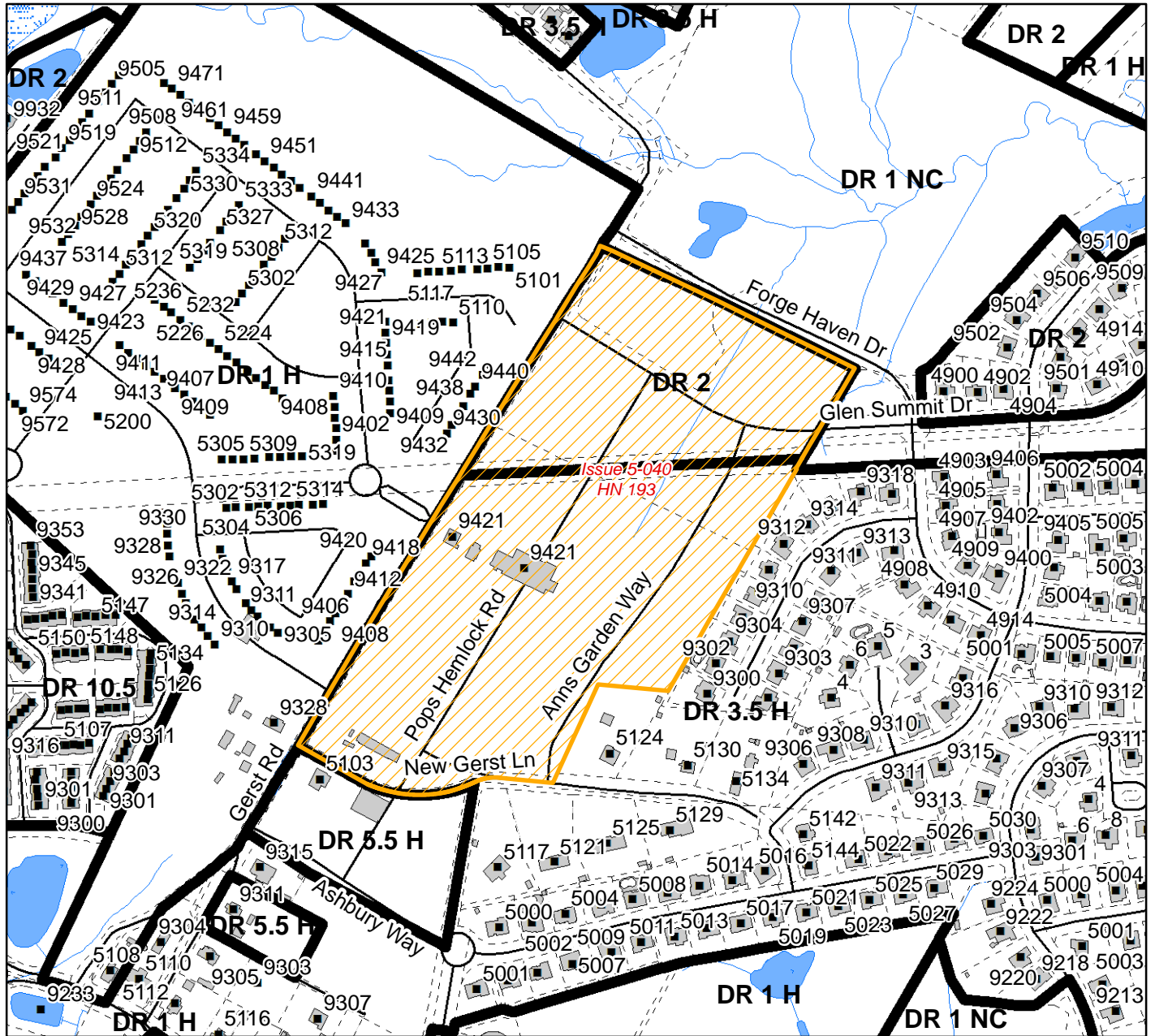
1 inch = 100 feet



Publication Date: November 14, 2023
 Publication Agency: Department of Planning
 Projection/Datum: Maryland State Plane,
 FIPS 1900, NAD 1983/91 HARN, US Foot

CZMP 2024 - Issue Map

Issue Number: 5-040

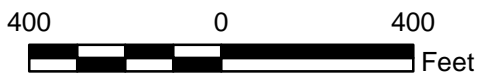


Iteration: EXISTING

Tracking#: CZMP24-00193

Zone	District	Acreage
DR 3.5	H	15.02
DR 2		7.96

Total Acreage: 22.98



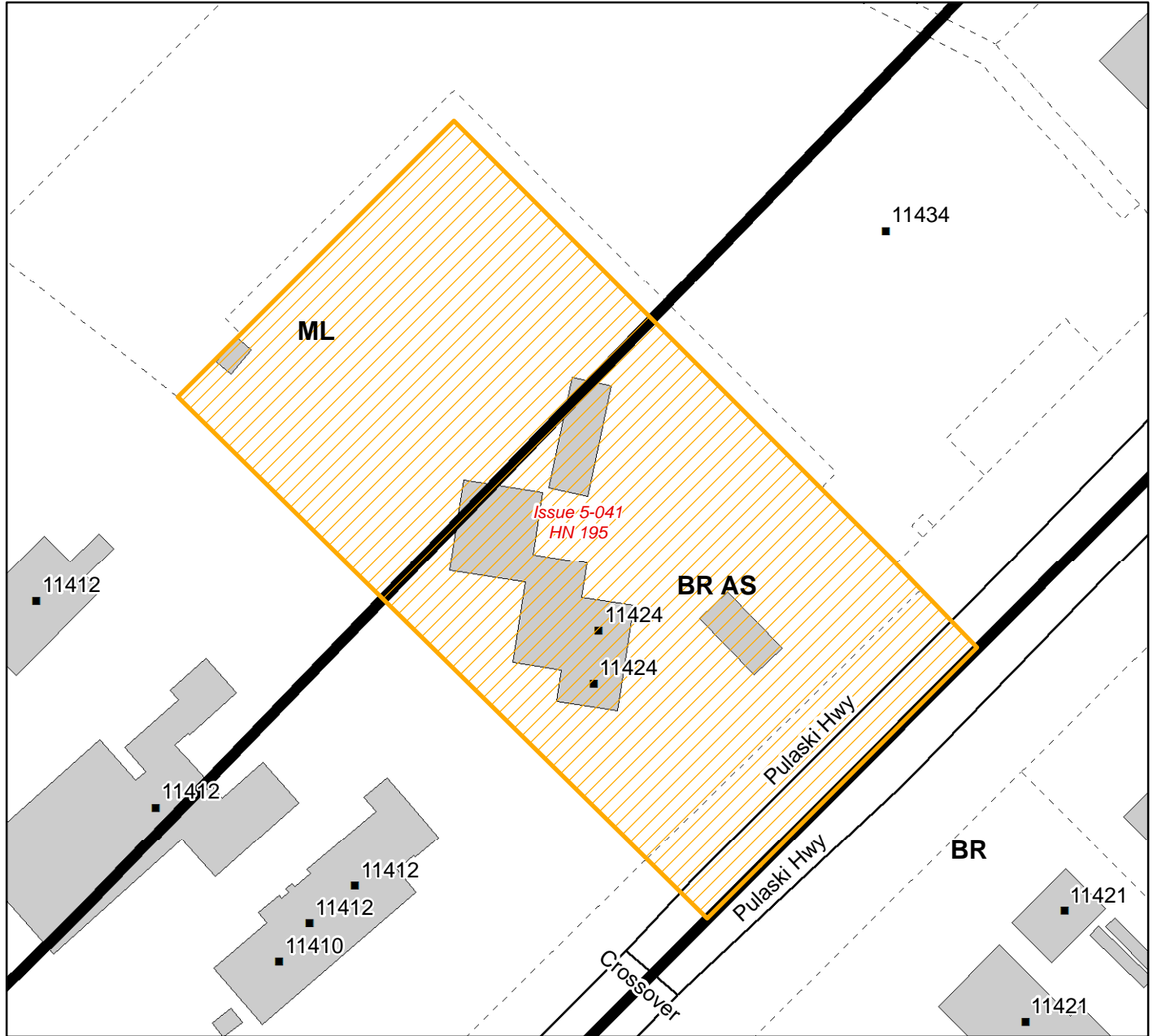
1 inch = 400 feet



Publication Date: November 14, 2023
 Publication Agency: Department of Planning
 Projection/Datum: Maryland State Plane,
 FIPS 1900, NAD 1983/91 HARN, US Foot

CZMP 2024 - Issue Map

Issue Number: 5-041

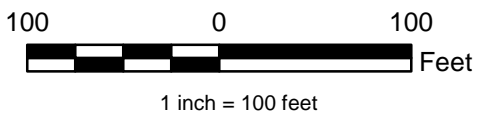


Iteration: EXISTING

Tracking#: CZMP24-00195

<u>Zone</u>	<u>District</u>	<u>Acreage</u>
ML		1.04
BR	AS	1.67

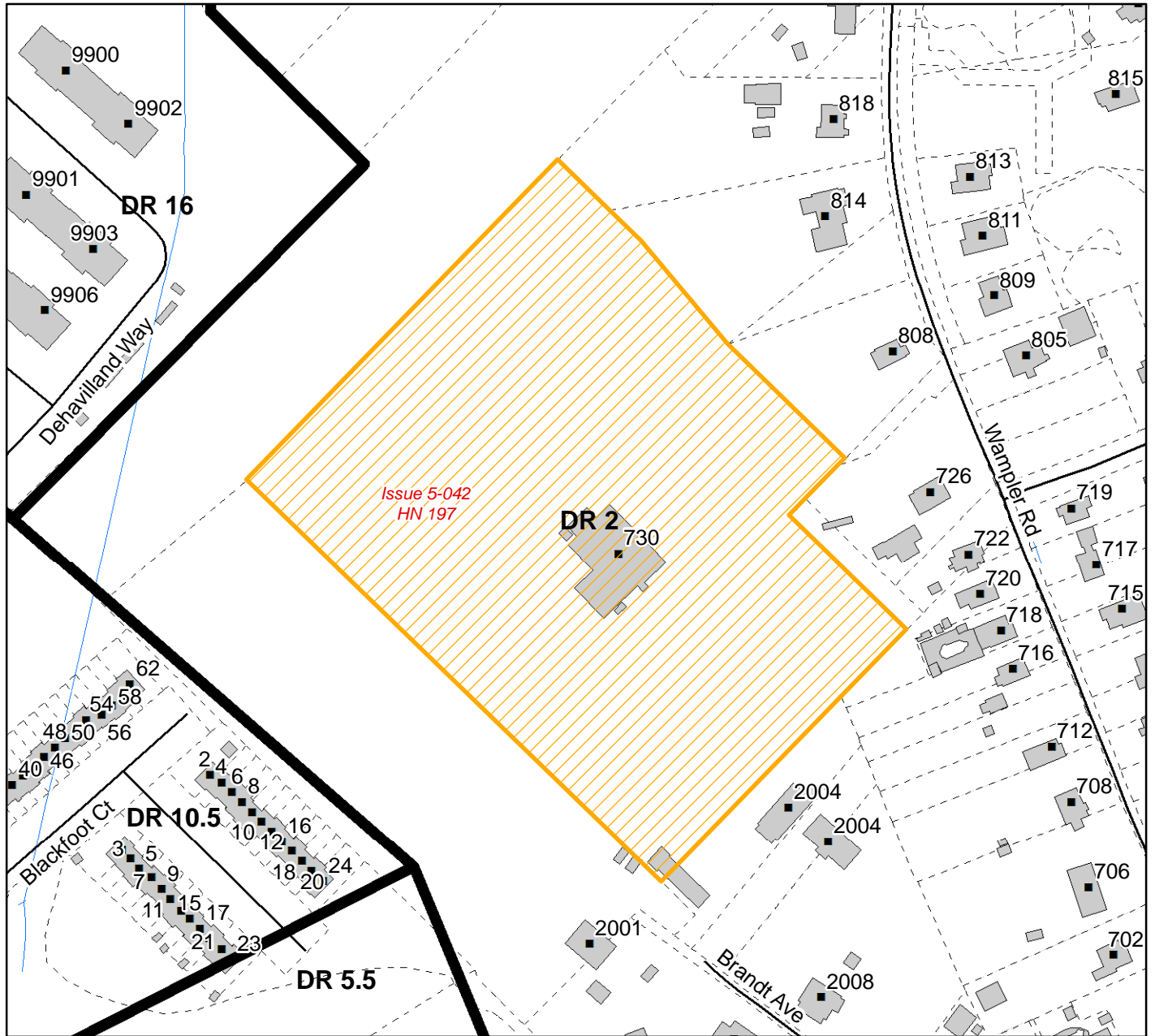
Total Acreage: 2.71



Publication Date: November 14, 2023
 Publication Agency: Department of Planning
 Projection/Datum: Maryland State Plane,
 FIPS 1900, NAD 1983/91 HARN, US Foot

CZMP 2024 - Issue Map

Issue Number: 5-042



Iteration: EXISTING

Tracking#: CZMP24-00197

<u>Zone</u>	<u>District</u>	<u>Acreage</u>
DR 2		9.04

Total Acreage: 9.04



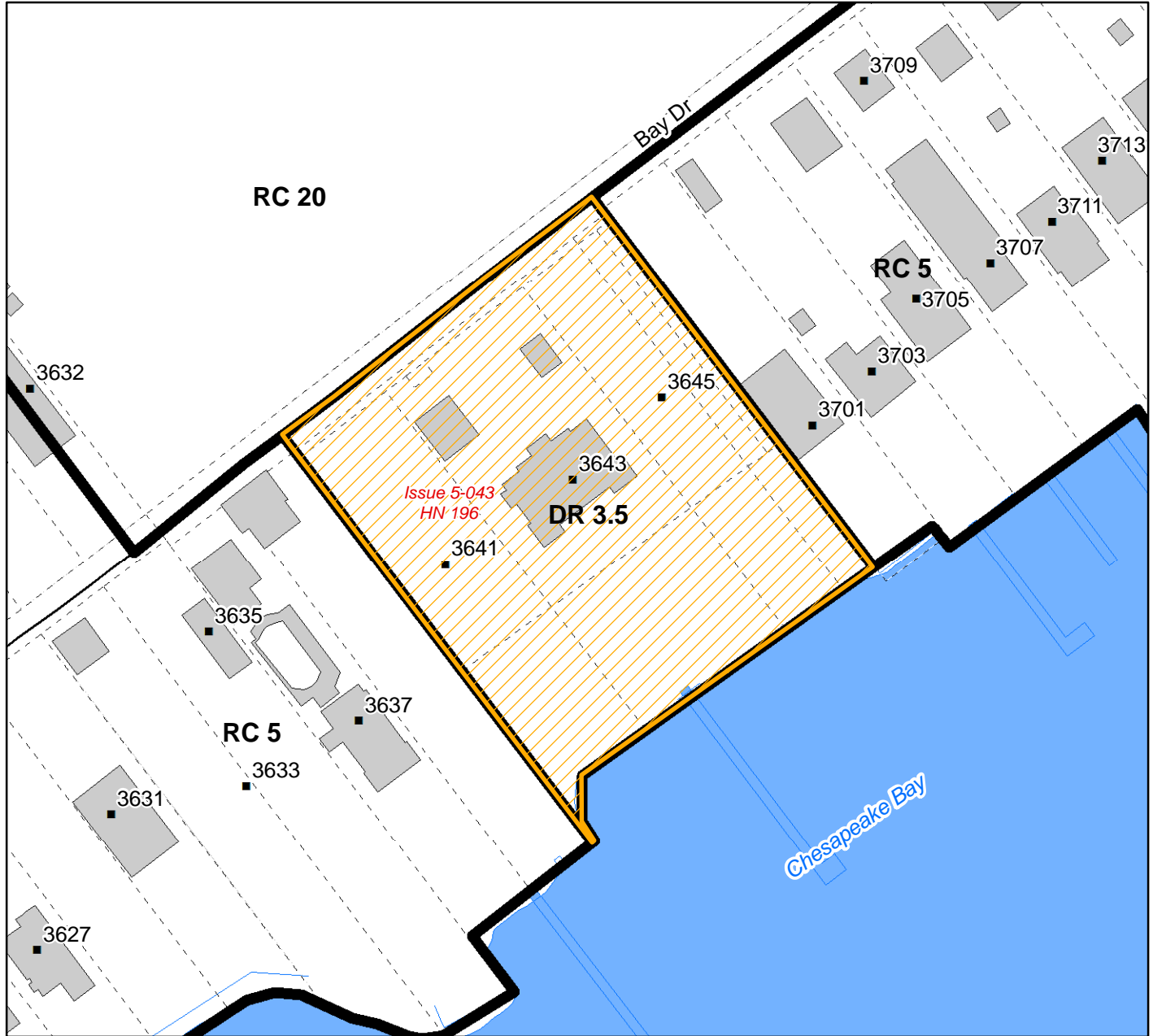
1 inch = 200 feet



Publication Date: November 14, 2023
Publication Agency: Department of Planning
Projection/Datum: Maryland State Plane,
FIPS 1900, NAD 1983/91 HARN, US Foot

CZMP 2024 - Issue Map

Issue Number: 5-043



Iteration: EXISTING

Tracking#: CZMP24-00196

<u>Zone</u>	<u>District</u>	<u>Acreage</u>
DR 3.5		1.69

Total Acreage: 1.69



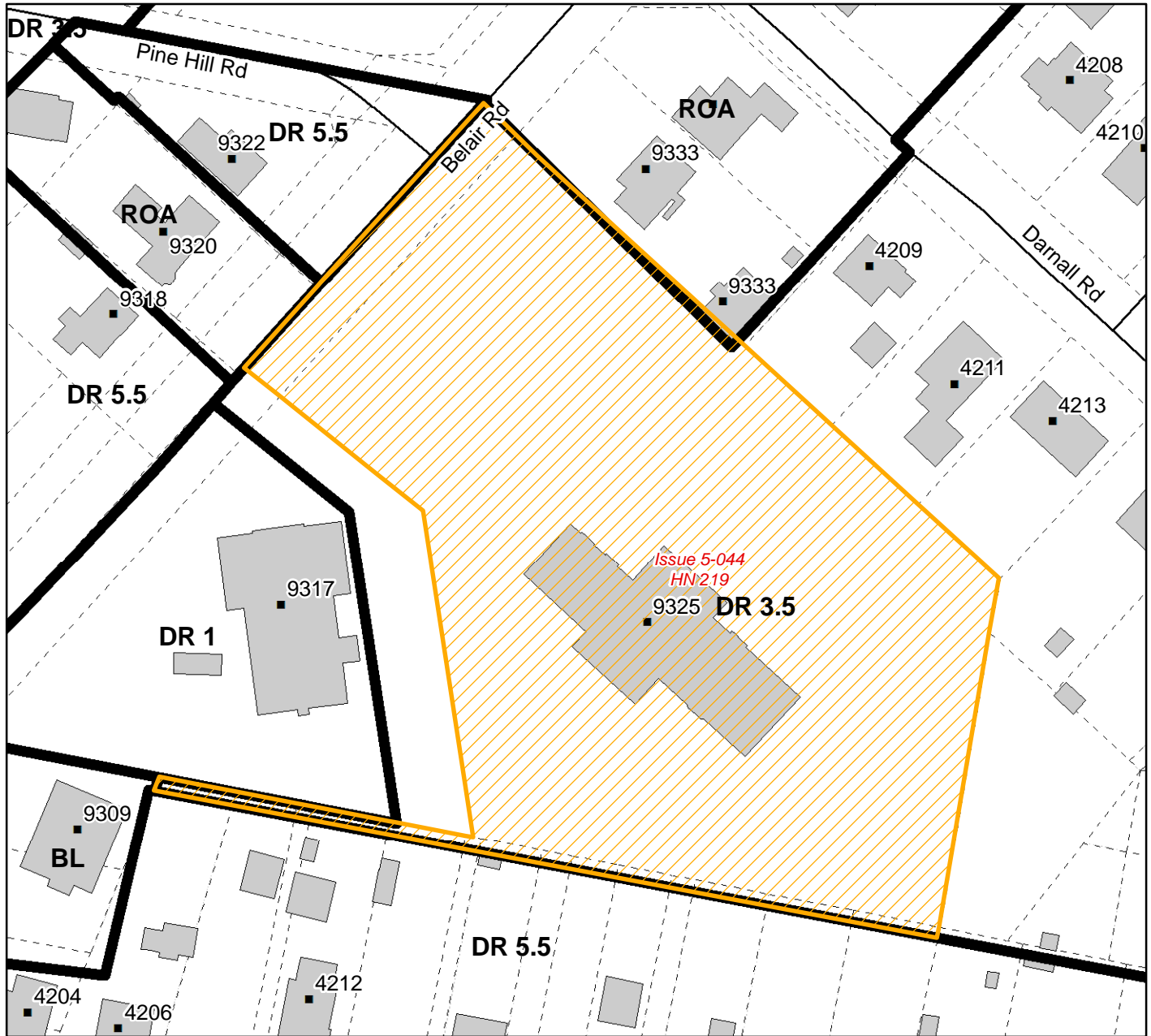
1 inch = 100 feet



Publication Date: November 14, 2023
 Publication Agency: Department of Planning
 Projection/Datum: Maryland State Plane,
 FIPS 1900, NAD 1983/91 HARN, US Foot

CZMP 2024 - Issue Map

Issue Number: 5-044



Iteration: EXISTING

Tracking#: CZMP24-00219

<u>Zone</u>	<u>District</u>	<u>Acreage</u>
DR 3.5		3.26
ROA		0.01

Total Acreage: 3.27



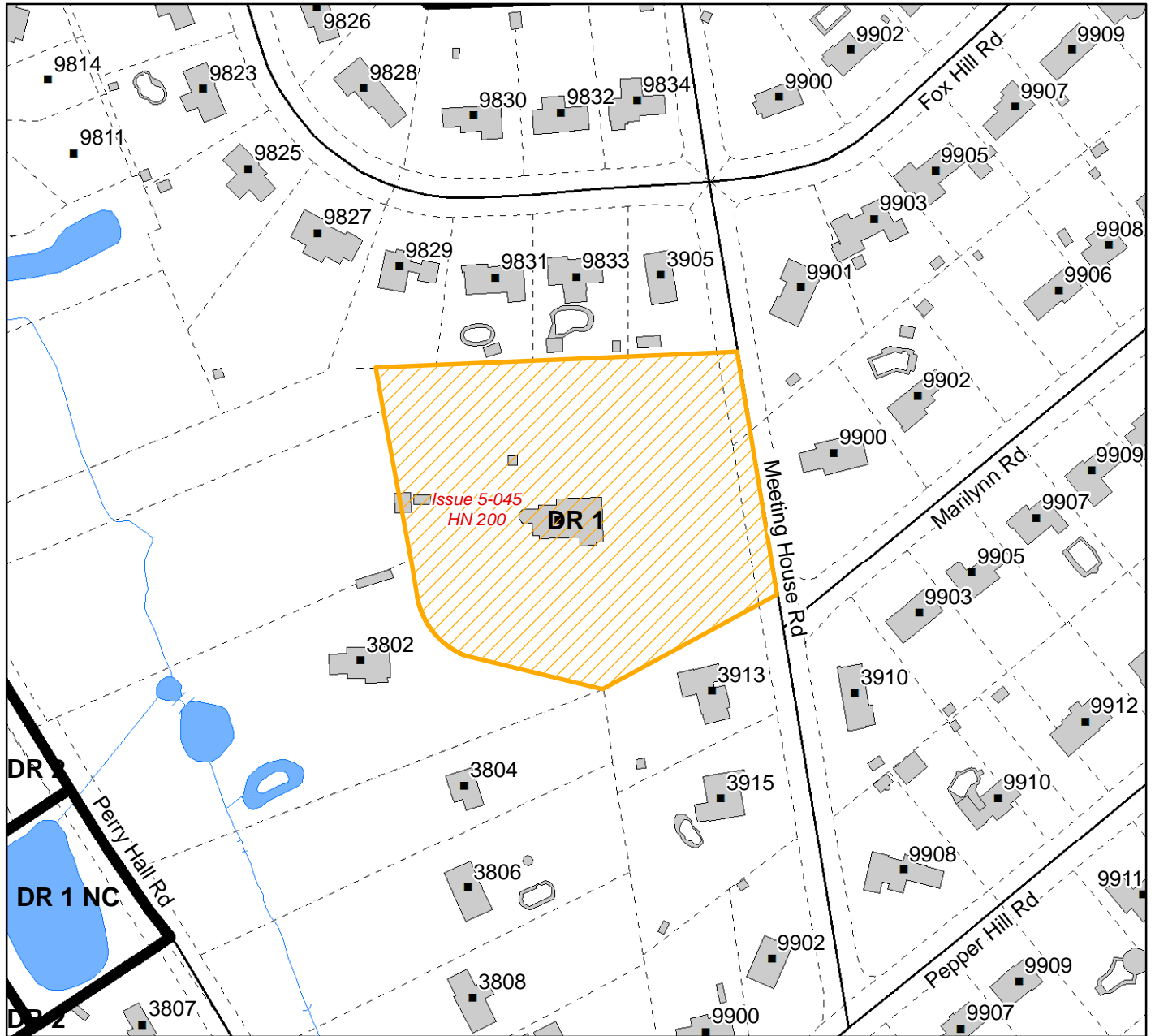
1 inch = 100 feet



Publication Date: November 15, 2023
 Publication Agency: Department of Planning
 Projection/Datum: Maryland State Plane,
 FIPS 1900, NAD 1983/91 HARN, US Foot

CZMP 2024 - Issue Map

Issue Number: 5-045



Iteration: EXISTING

Tracking#: CZMP24-00200

Zone	District	Acreage
DR 1		4.01

Total Acreage: 4.01



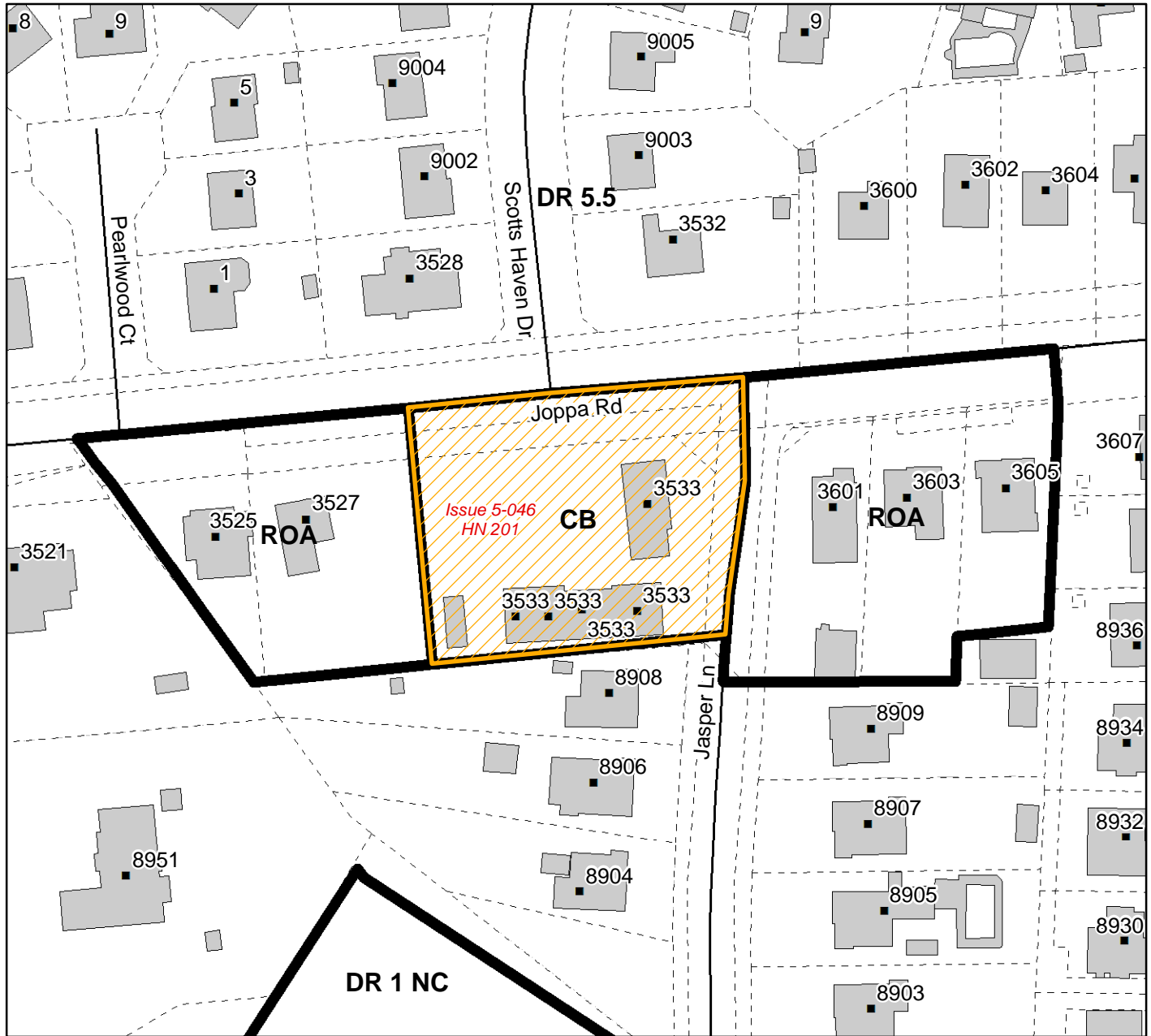
1 inch = 200 feet



Publication Date: November 14, 2023
 Publication Agency: Department of Planning
 Projection/Datum: Maryland State Plane,
 FIPS 1900, NAD 1983/91 HARN, US Foot

CZMP 2024 - Issue Map

Issue Number: 5-046



Iteration: EXISTING

Tracking#: CZMP24-00201

<u>Zone</u>	<u>District</u>	<u>Acreage</u>
CB		0.78

Total Acreage: 0.78



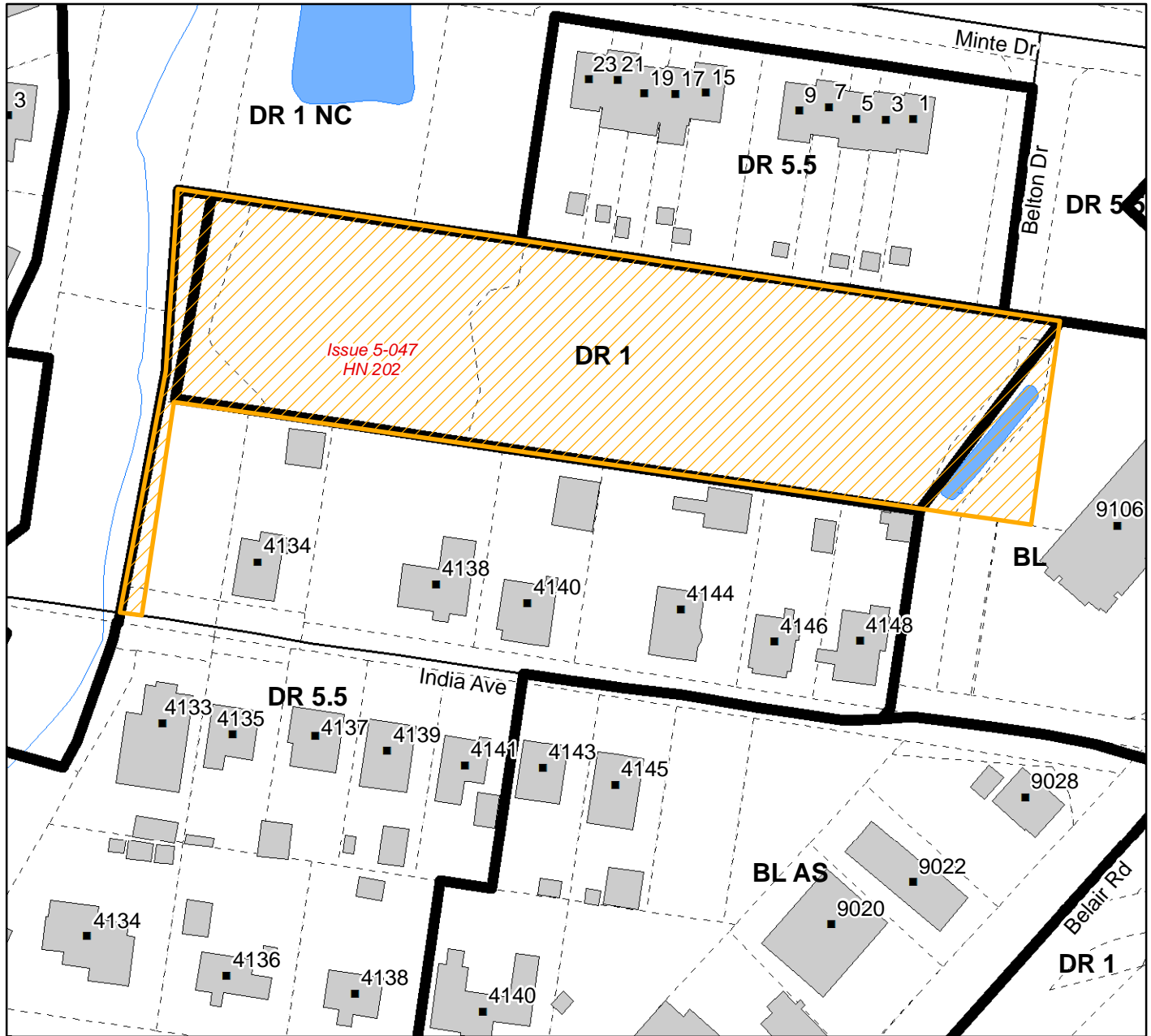
1 inch = 100 feet



Publication Date: November 14, 2023
 Publication Agency: Department of Planning
 Projection/Datum: Maryland State Plane,
 FIPS 1900, NAD 1983/91 HARN, US Foot

CZMP 2024 - Issue Map

Issue Number: 5-047



Iteration: EXISTING

Tracking#: CZMP24-00202

<u>Zone</u>	<u>District</u>	<u>Acreage</u>
BL		0.11
DR 5.5		0.09
DR 1		1.58

Total Acreage: 1.78



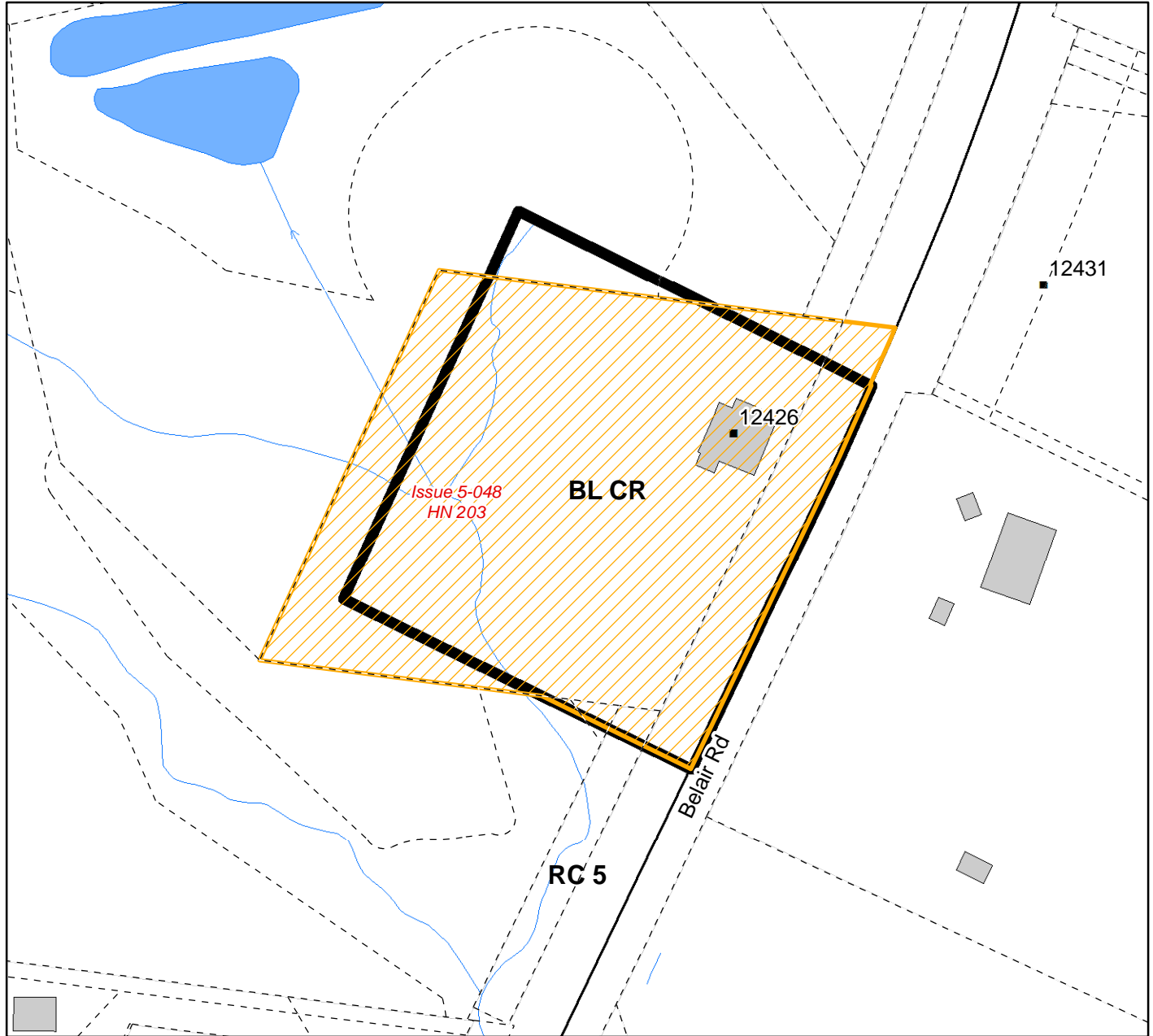
1 inch = 100 feet



Publication Date: November 14, 2023
 Publication Agency: Department of Planning
 Projection/Datum: Maryland State Plane,
 FIPS 1900, NAD 1983/91 HARN, US Foot

CZMP 2024 - Issue Map

Issue Number: 5-048



Iteration: EXISTING

Tracking#: CZMP24-00203

<u>Zone</u>	<u>District</u>	<u>Acreage</u>
BL	CR	1.49
RC 5		0.33

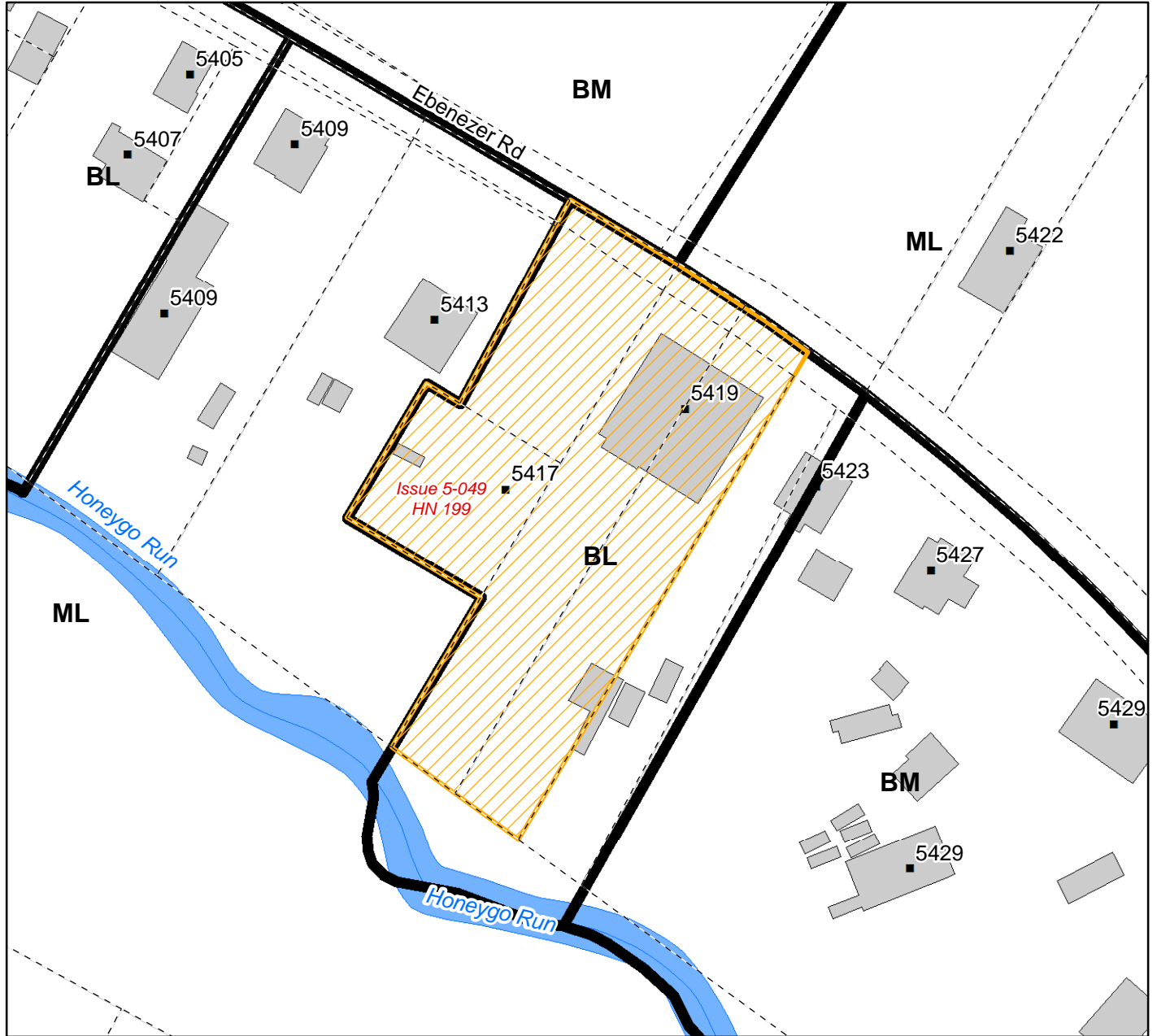
Total Acreage: 1.82



Publication Date: November 14, 2023
 Publication Agency: Department of Planning
 Projection/Datum: Maryland State Plane,
 FIPS 1900, NAD 1983/91 HARN, US Foot

CZMP 2024 - Issue Map

Issue Number: 5-049



Iteration: EXISTING

Tracking#: CZMP24-00199

<u>Zone</u>	<u>District</u>	<u>Acreage</u>
BL		1.33

Total Acreage: 1.33



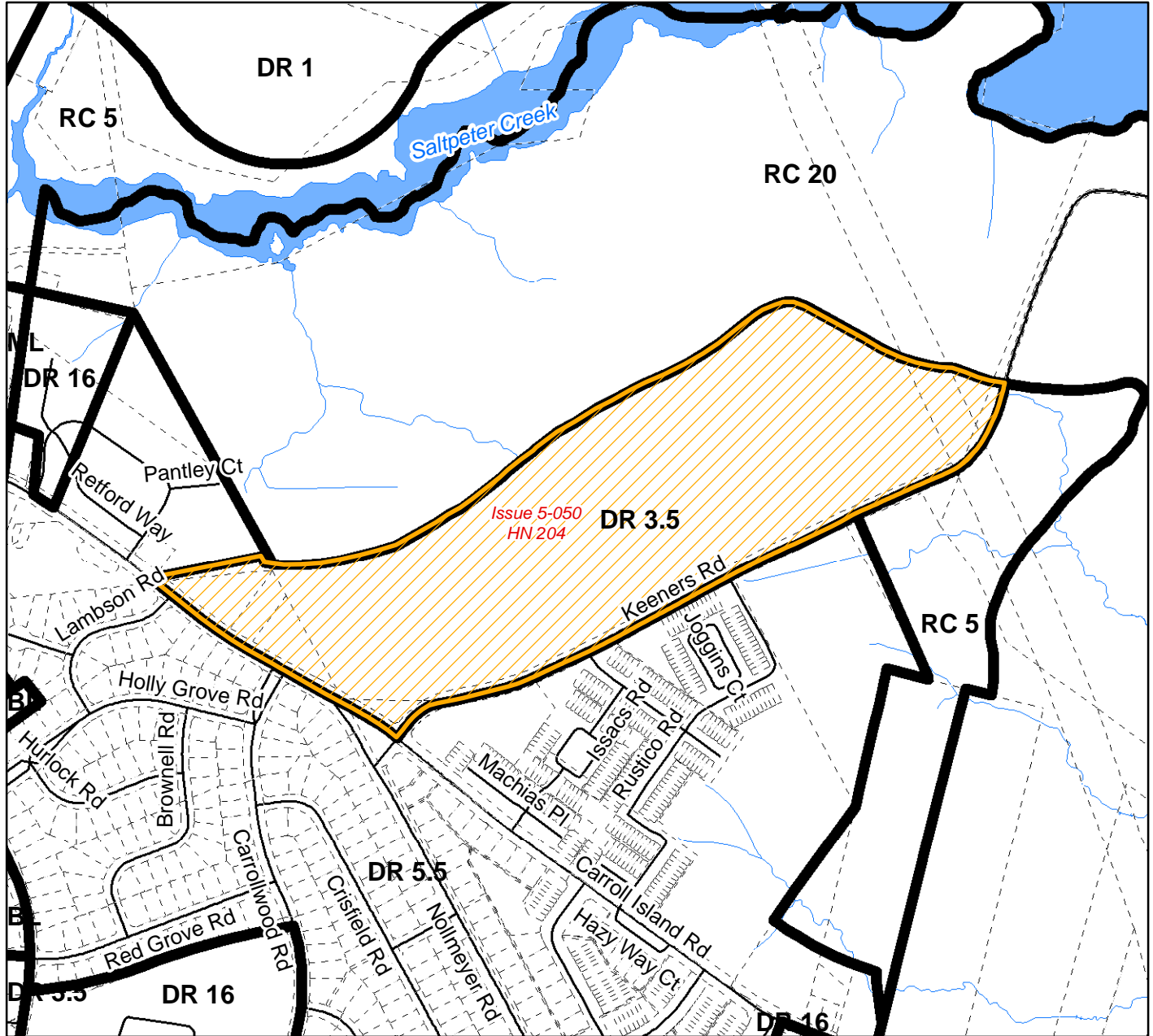
1 inch = 100 feet



Publication Date: November 14, 2023
 Publication Agency: Department of Planning
 Projection/Datum: Maryland State Plane,
 FIPS 1900, NAD 1983/91 HARN, US Foot

CZMP 2024 - Issue Map

Issue Number: 5-050



Iteration: EXISTING

Tracking#: CZMP24-00204

<u>Zone</u>	<u>District</u>	<u>Acreage</u>
DR 3.5		48.66

Total Acreage: 48.66



1 inch = 600 feet



Publication Date: November 14, 2023
 Publication Agency: Department of Planning
 Projection/Datum: Maryland State Plane,
 FIPS 1900, NAD 1983/91 HARN, US Foot

CZMP 2024 - Issue Map

Issue Number: 5-051



Iteration: EXISTING

Tracking#: CZMP24-00214

<u>Zone</u>	<u>District</u>	<u>Acreage</u>
BL		0.78
RC 5		0.11

Total Acreage: 0.89



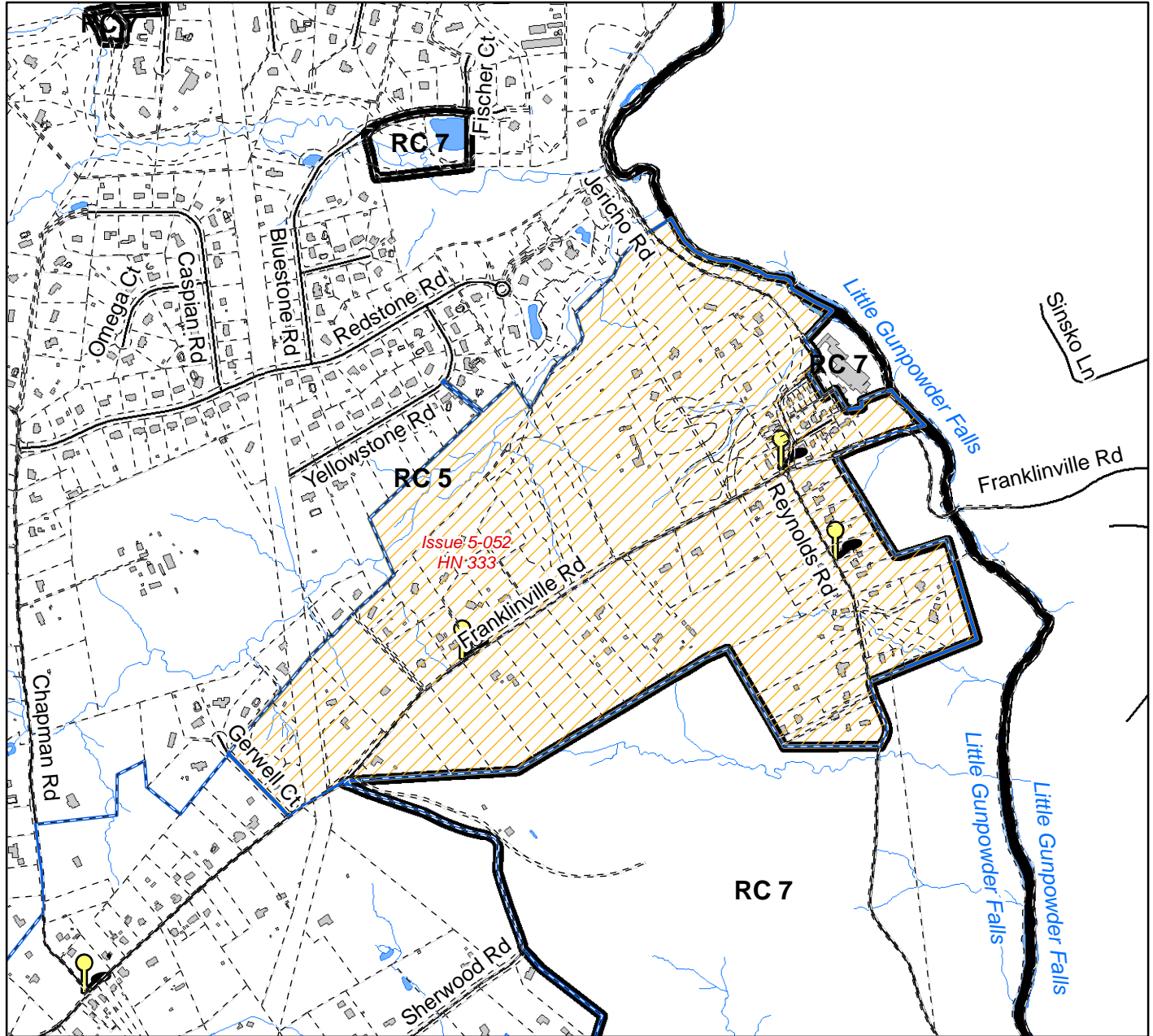
1 inch = 100 feet



Publication Date: November 14, 2023
 Publication Agency: Department of Planning
 Projection/Datum: Maryland State Plane,
 FIPS 1900, NAD 1983/91 HARN, US Foot

CZMP 2024 - Issue Map

Issue Number: 5-052



Iteration: EXISTING

Tracking#: CZMP24-00333

<u>Zone</u>	<u>District</u>	<u>Acreage</u>
RC 5		208.19

Total Acreage: 208.19



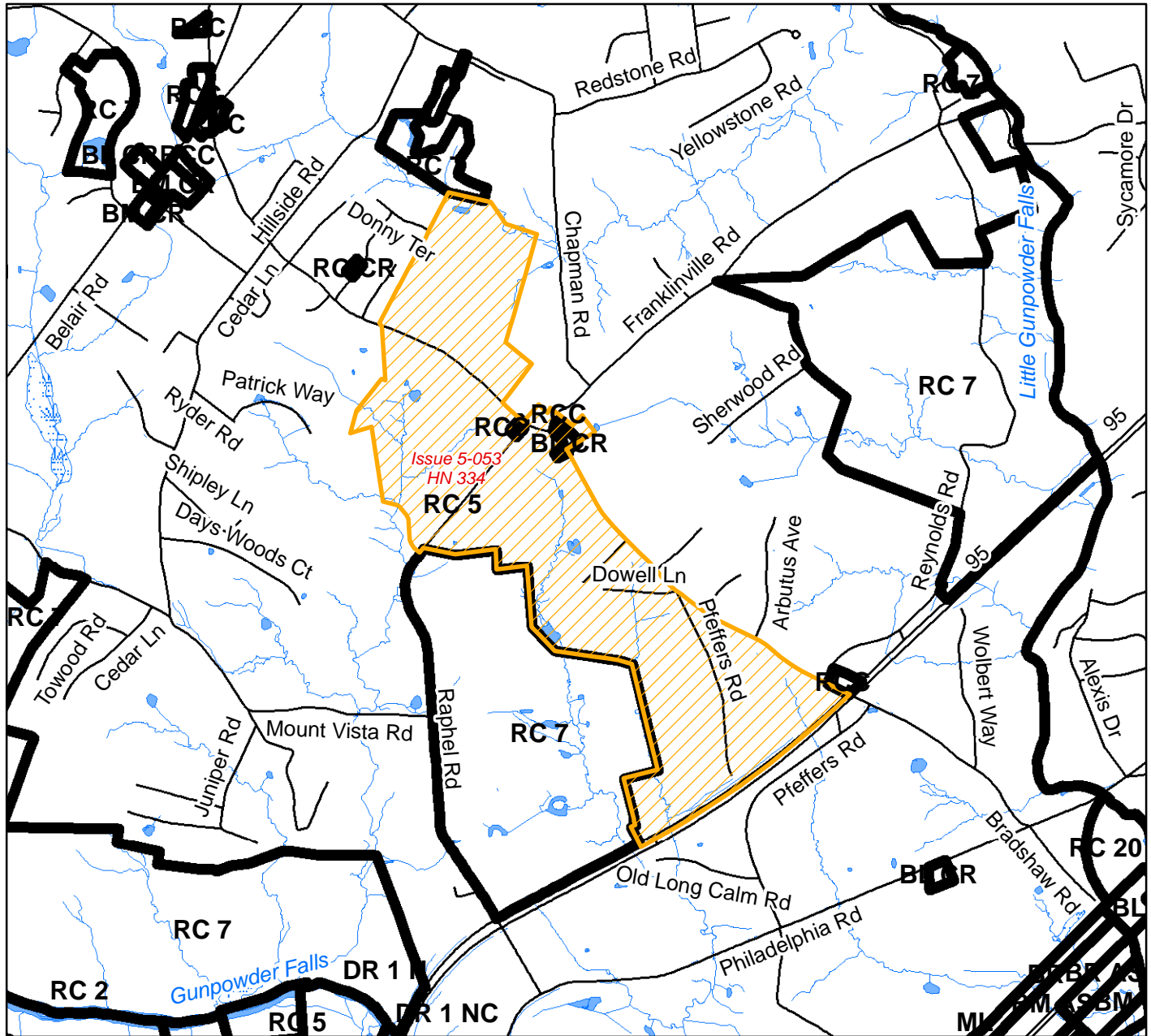
1 inch = 1,000 feet



Publication Date: November 14, 2023
Publication Agency: Department of Planning
Projection/Datum: Maryland State Plane,
FIPS 1900, NAD 1983/91 HARN, US Foot

CZMP 2024 - Issue Map

Issue Number: 5-053



Iteration: EXISTING

Tracking#: CZMP24-00334

<u>Zone</u>	<u>District</u>	<u>Acreage</u>
BL	CR	1.05
RCC		1.07
RC 5		363.51

Total Acreage: 365.63



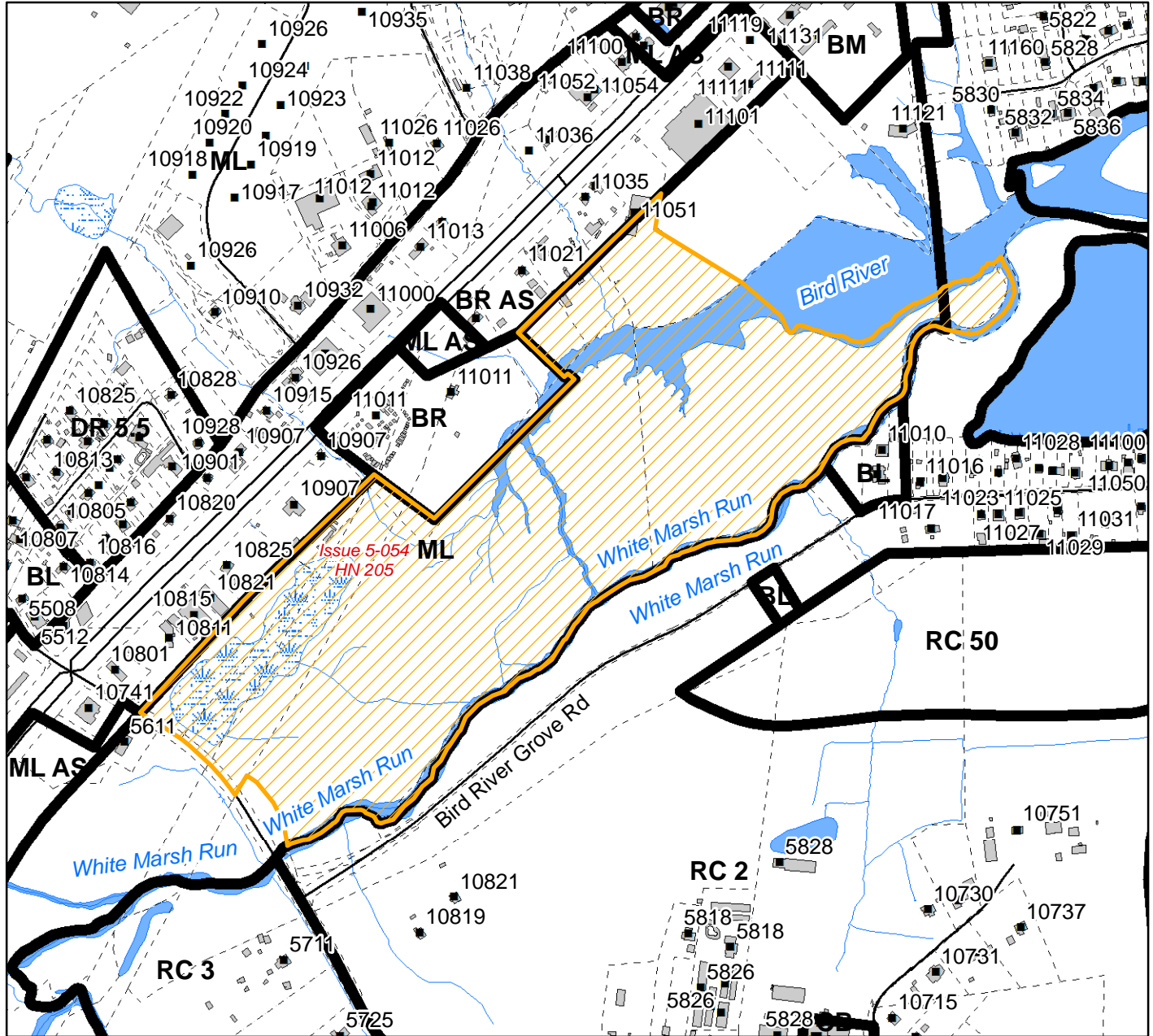
1 inch = 2,000 feet



Publication Date: November 14, 2023
 Publication Agency: Department of Planning
 Projection/Datum: Maryland State Plane,
 FIPS 1900, NAD 1983/91 HARN, US Foot

CZMP 2024 - Issue Map

Issue Number: 5-054



Iteration: EXISTING

Tracking#: CZMP24-00205

Zone	District	Acreage
ML		61.23
RC 2		1.23

Total Acreage: 62.46



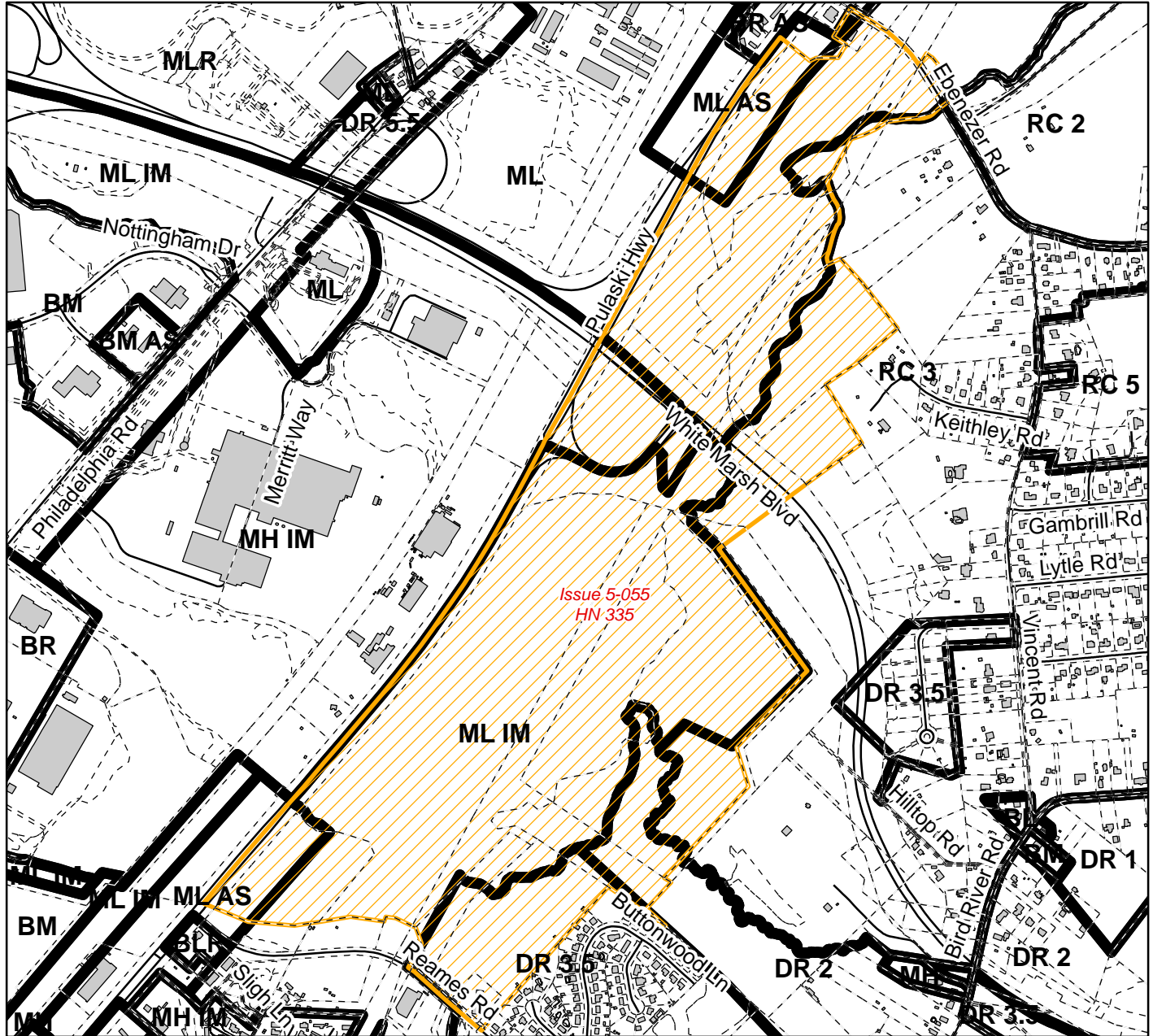
1 inch = 600 feet



Publication Date: November 15, 2023
 Publication Agency: Department of Planning
 Projection/Datum: Maryland State Plane,
 FIPS 1900, NAD 1983/91 HARN, US Foot

CZMP 2024 - Issue Map

Issue Number: 5-055



Tracking#: CZMP24-00335
 Iteration: **EXISTING**

Publication Date: November 15, 2023
 Publication Agency: Department of Planning
 Projection/Datum: Maryland State Plane,
 FIPS 1900, NAD 1983/91 HARN, US Foot

<u>Zone</u>	<u>District</u>	<u>Acreage</u>
ML	IM	124.37
DR 3.5		16.81
RC 3		30.03
MH	IM	11.48
ML	AS	13.46
ML		49.29
RC 2		0.03
DR 2		8.63
BR	AS	0.04

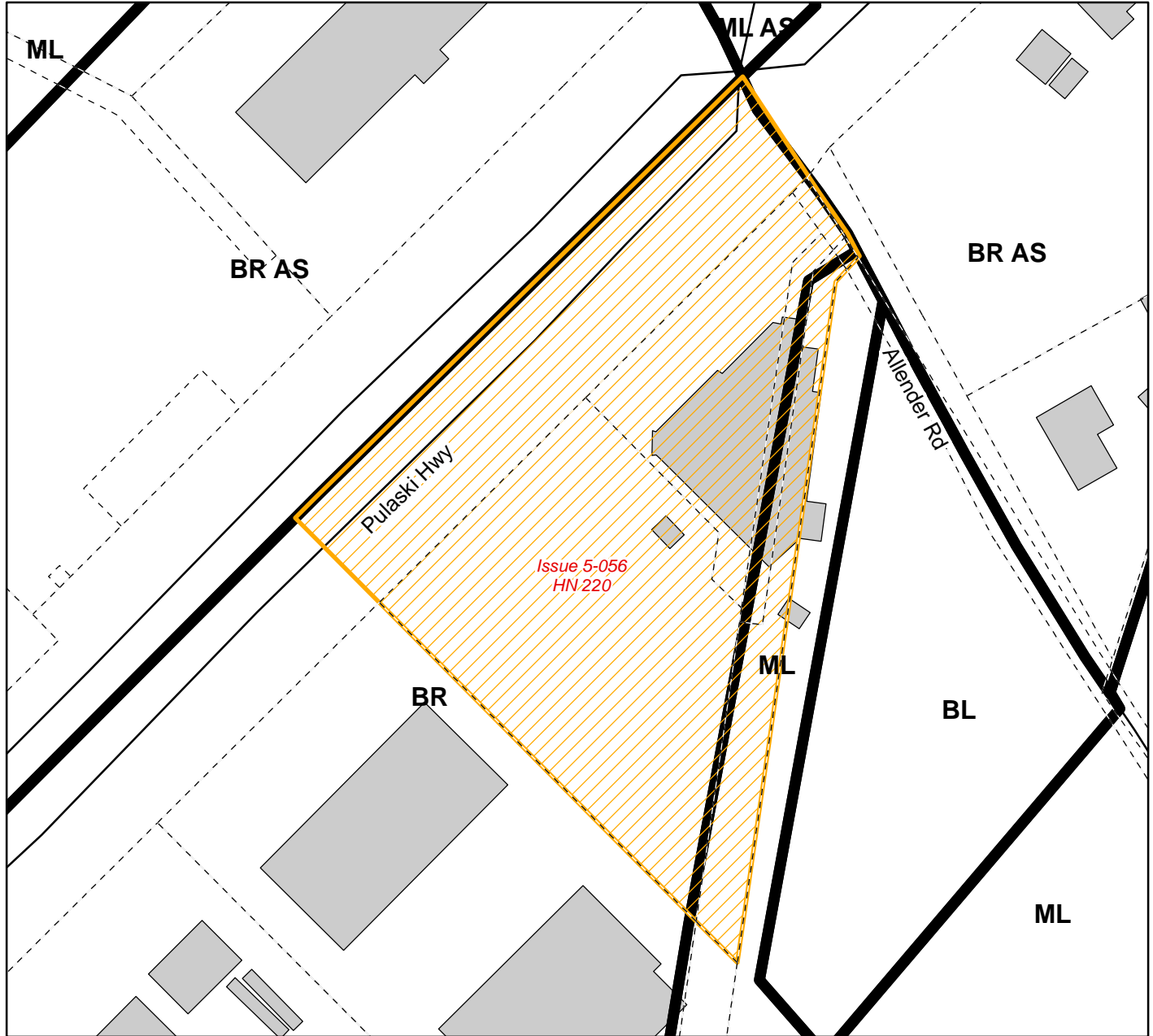
Total Acreage: 254.13



1 inch = 1,000 feet

CZMP 2024 - Issue Map

Issue Number: 5-056

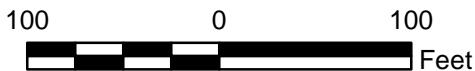


Iteration: EXISTING

Tracking#: CZMP24-00220

<u>Zone</u>	<u>District</u>	<u>Acreage</u>
BR		2.02
ML		0.26

Total Acreage: 2.28



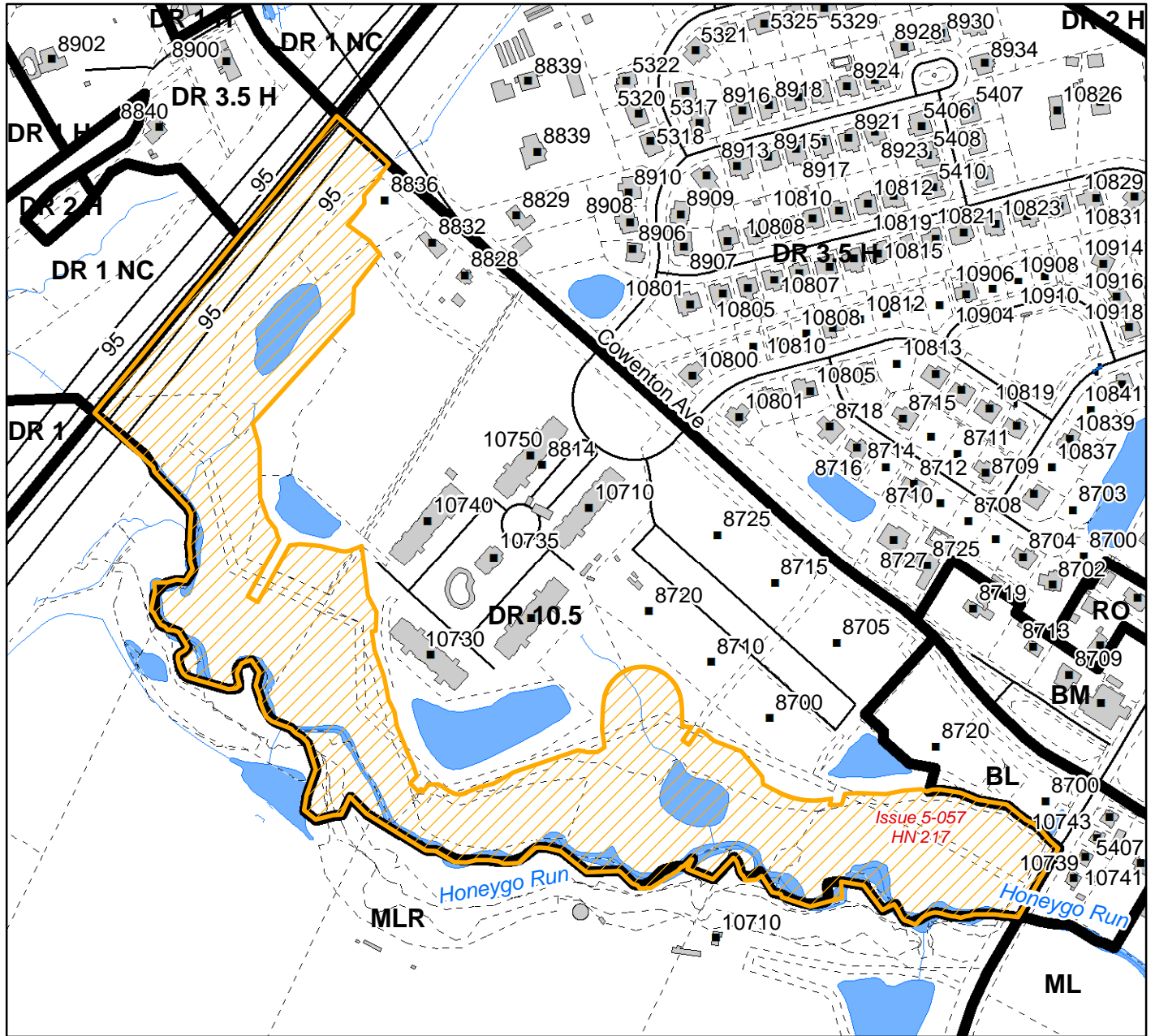
1 inch = 100 feet



Publication Date: November 15, 2023
 Publication Agency: Department of Planning
 Projection/Datum: Maryland State Plane,
 FIPS 1900, NAD 1983/91 HARN, US Foot

CZMP 2024 - Issue Map

Issue Number: 5-057



Iteration: EXISTING

Tracking#: CZMP24-00217

<u>Zone</u>	<u>District</u>	<u>Acreage</u>
MLR		0.19
DR 10.5		24.93

Total Acreage: 25.12



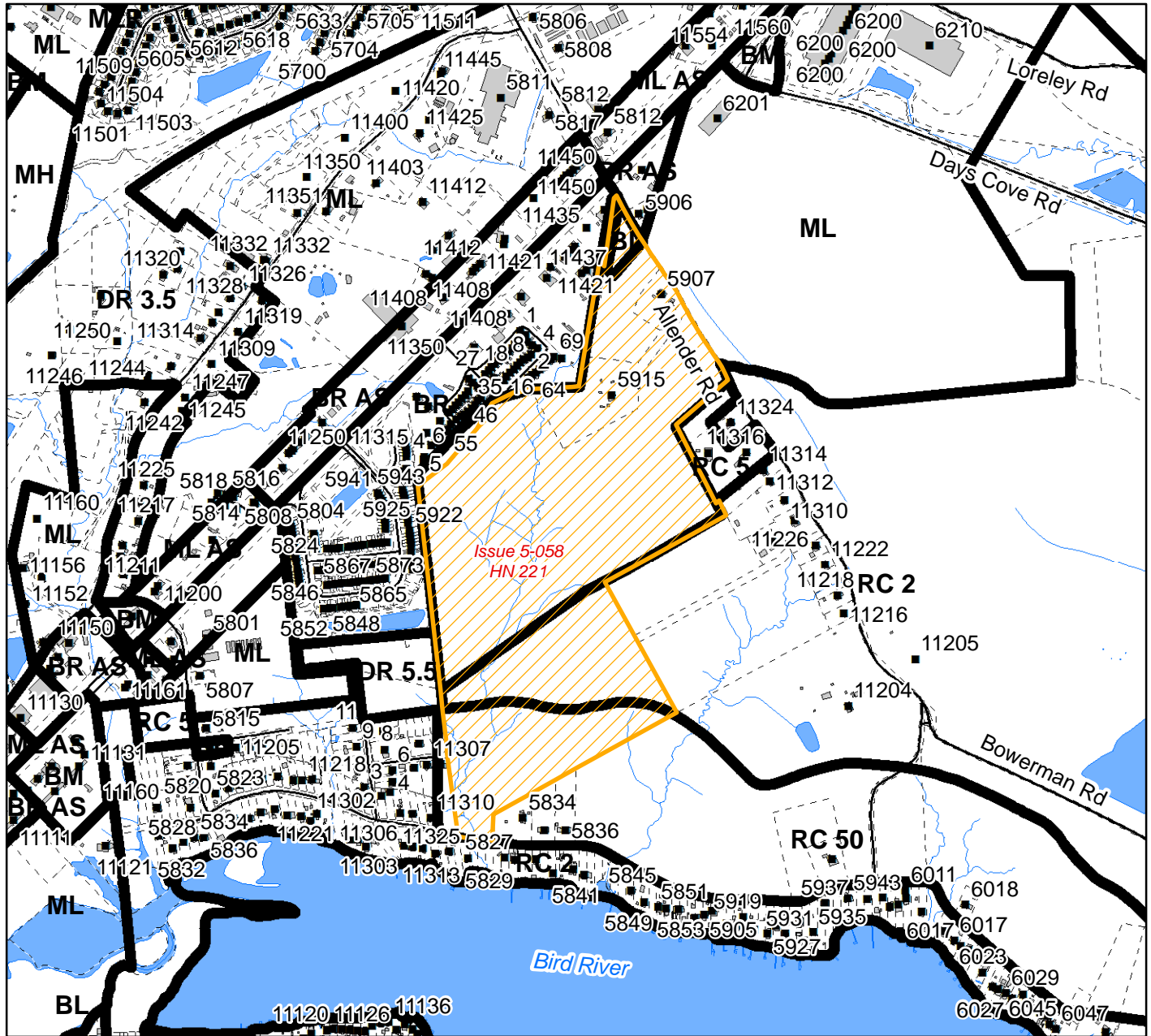
1 inch = 400 feet



Publication Date: November 15, 2023
 Publication Agency: Department of Planning
 Projection/Datum: Maryland State Plane,
 FIPS 1900, NAD 1983/91 HARN, US Foot

CZMP 2024 - Issue Map

Issue Number: 5-058

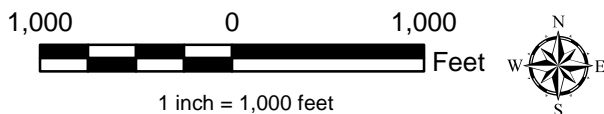


Iteration: EXISTING

Tracking#: CZMP24-00221

<u>Zone</u>	<u>District</u>	<u>Acreage</u>
BL		1.18
RC 50		15.56
RC 5		0.06
ML		65.57
RC 2		15.37

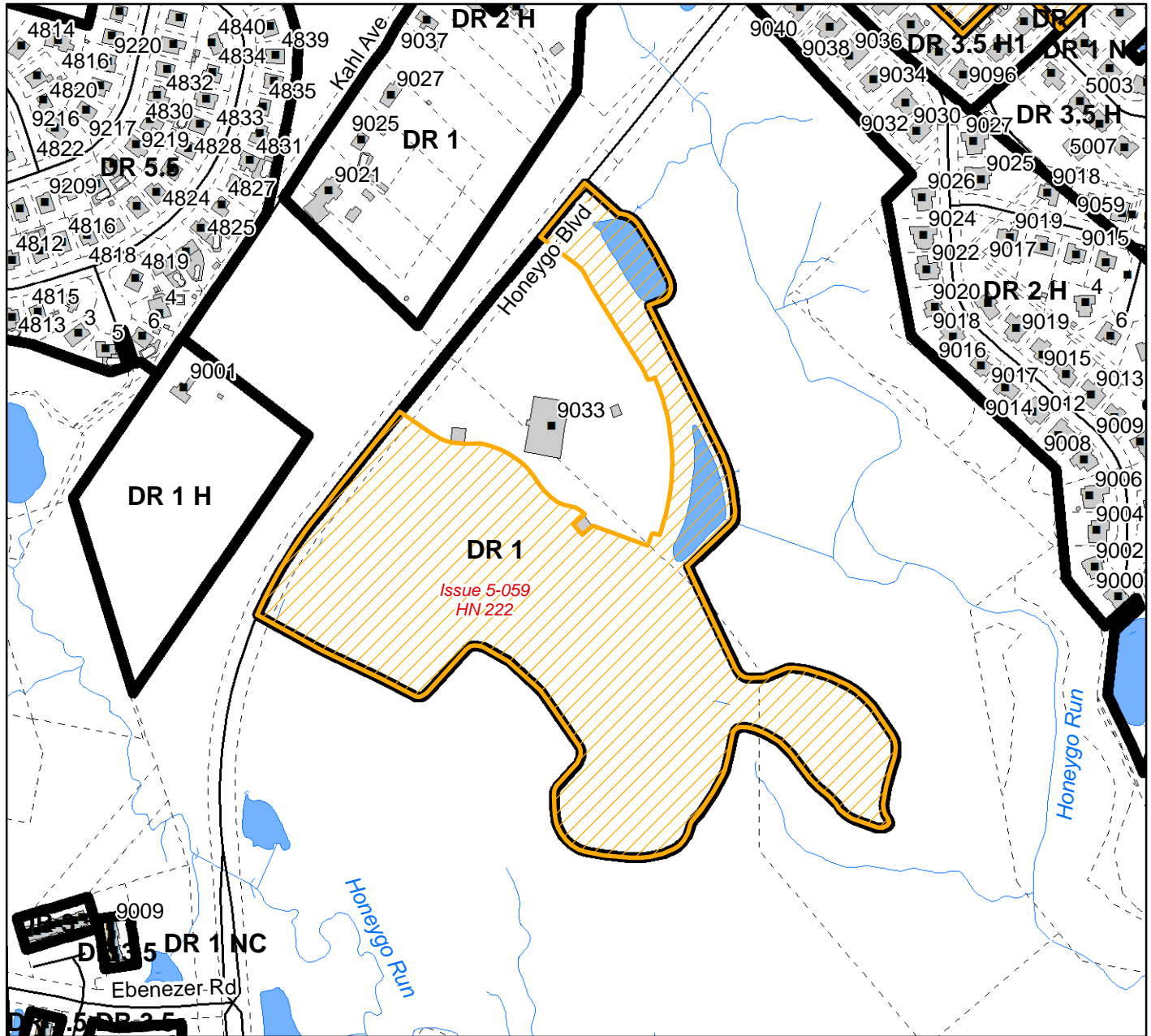
Total Acreage: 97.75



Publication Date: November 15, 2023
 Publication Agency: Department of Planning
 Projection/Datum: Maryland State Plane,
 FIPS 1900, NAD 1983/91 HARN, US Foot

CZMP 2024 - Issue Map

Issue Number: 5-059



Iteration: EXISTING

Tracking#: CZMP24-00222

<u>Zone</u>	<u>District</u>	<u>Acreage</u>
DR 1		21.24

Total Acreage: 21.24



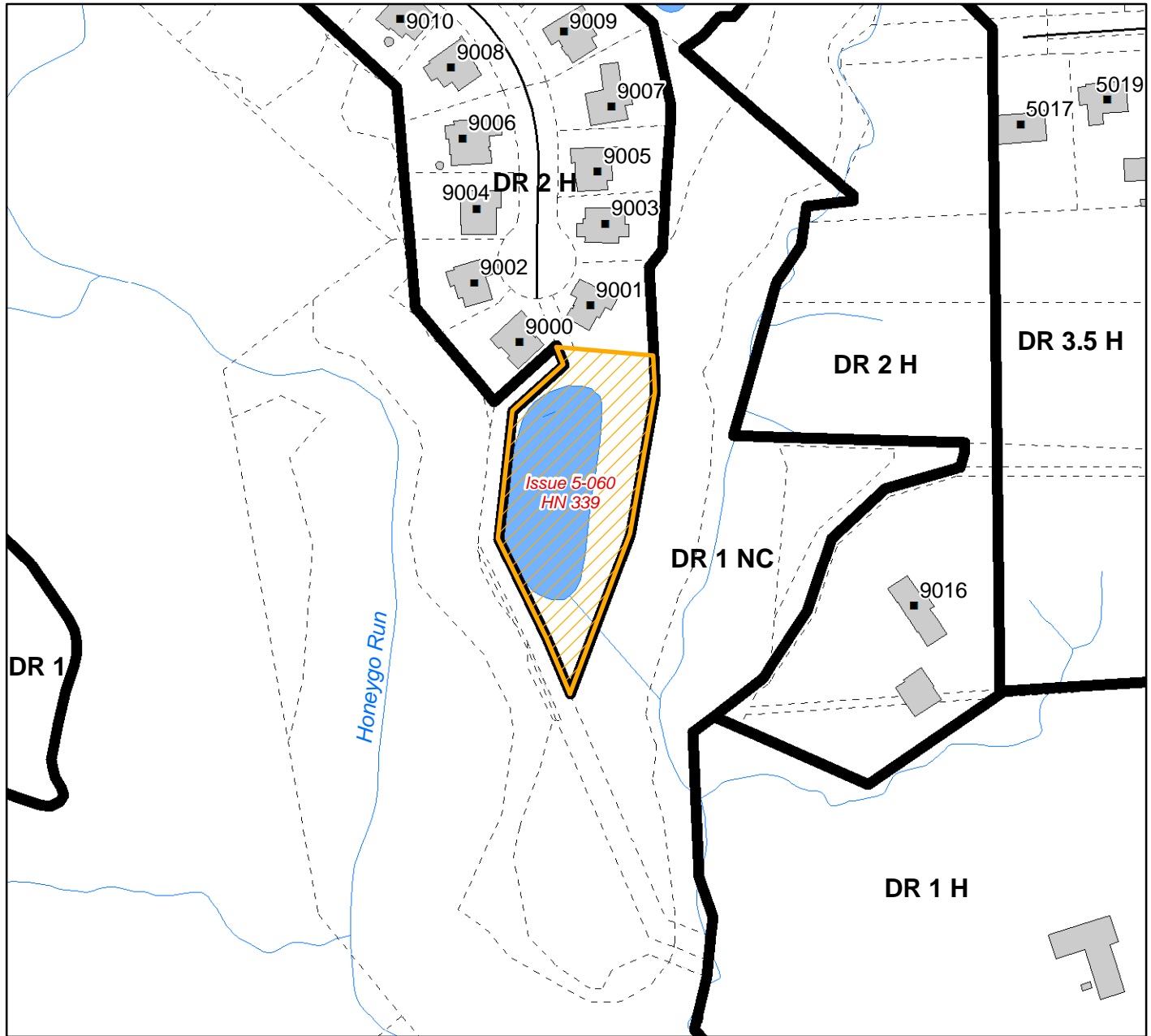
1 inch = 400 feet



Publication Date: November 15, 2023
 Publication Agency: Department of Planning
 Projection/Datum: Maryland State Plane,
 FIPS 1900, NAD 1983/91 HARN, US Foot

CZMP 2024 - Issue Map

Issue Number: 5-060



Iteration: EXISTING

Tracking#: CZMP24-00339

<u>Zone</u>	<u>District</u>	<u>Acreage</u>
DR 2	H	1.28

Total Acreage: 1.28



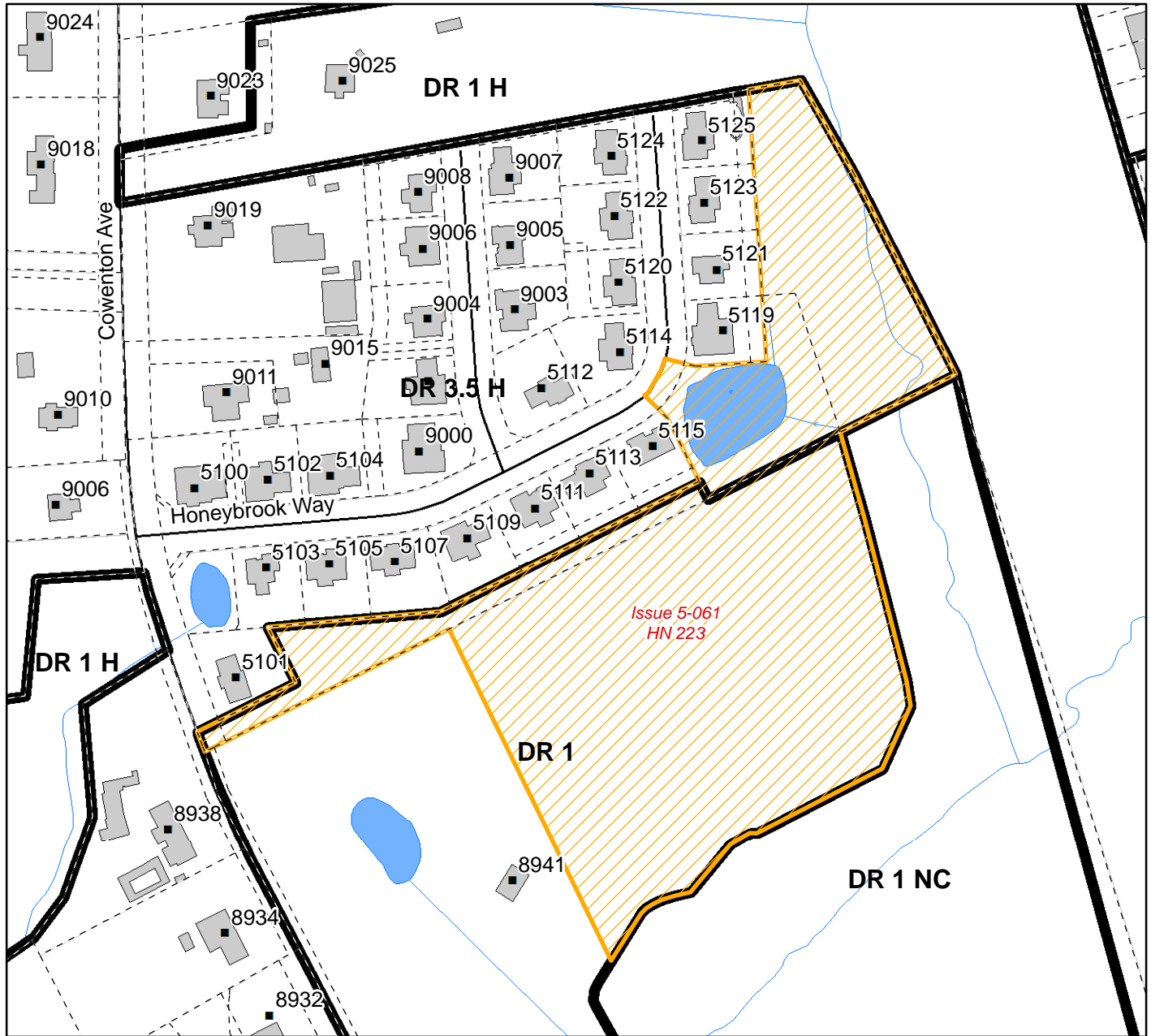
1 inch = 200 feet



Publication Date: November 15, 2023
 Publication Agency: Department of Planning
 Projection/Datum: Maryland State Plane,
 FIPS 1900, NAD 1983/91 HARN, US Foot

CZMP 2024 - Issue Map

Issue Number: 5-061



Iteration: EXISTING

Tracking#: CZMP24-00223

<u>Zone</u>	<u>District</u>	<u>Acreage</u>
DR 3.5	H	2.13
DR 1		5.62

Total Acreage: 7.75



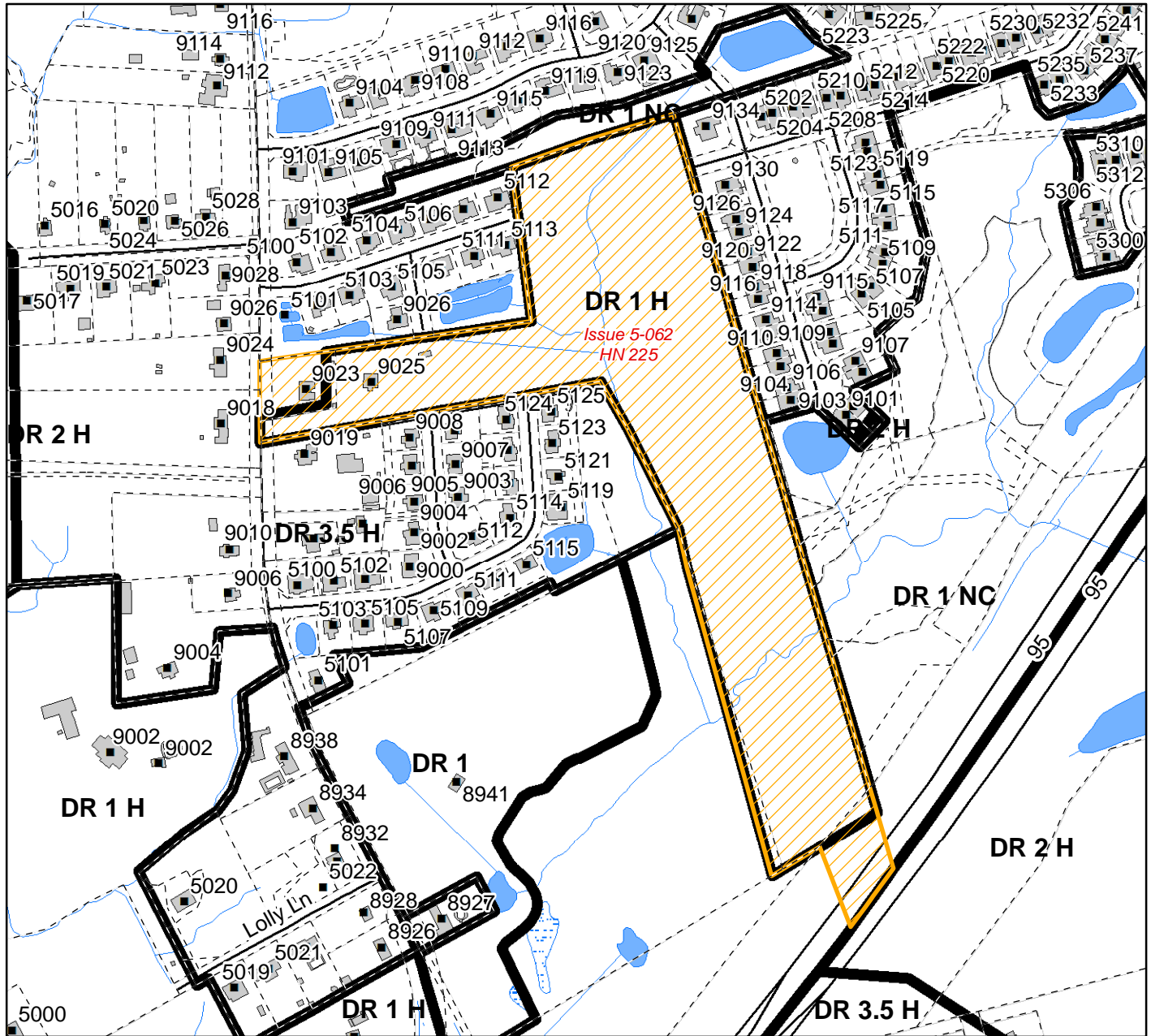
1 inch = 200 feet



Publication Date: November 15, 2023
 Publication Agency: Department of Planning
 Projection/Datum: Maryland State Plane,
 FIPS 1900, NAD 1983/91 HARN, US Foot

CZMP 2024 - Issue Map

Issue Number: 5-062



Iteration: EXISTING

Tracking#: CZMP24-00225

<u>Zone</u>	<u>District</u>	<u>Acreage</u>
DR 3.5	H	0.53
DR 1	H	18.50
DR 1	NC	0.68

Total Acreage: 19.71



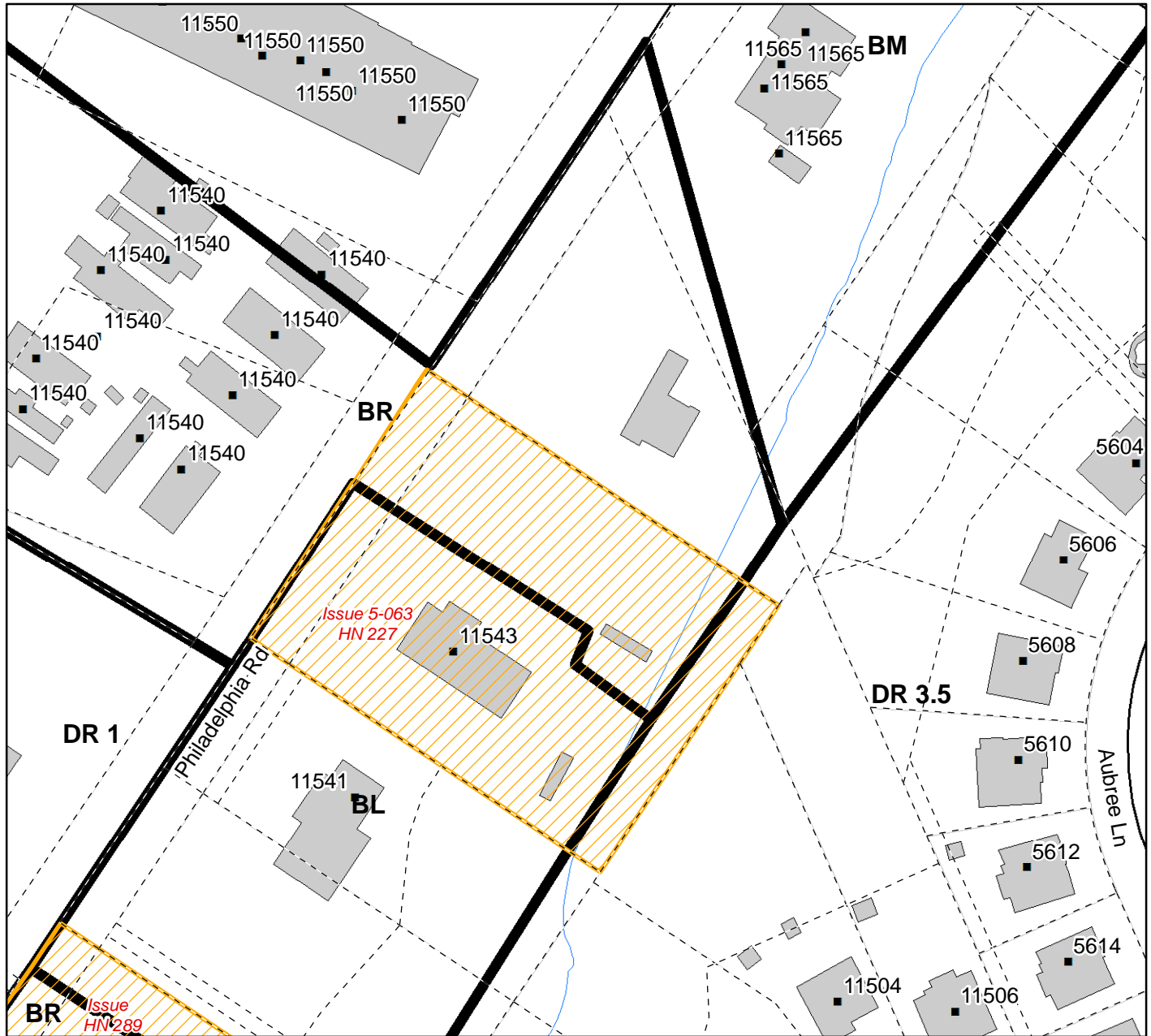
1 inch = 400 feet



Publication Date: November 15, 2023
 Publication Agency: Department of Planning
 Projection/Datum: Maryland State Plane,
 FIPS 1900, NAD 1983/91 HARN, US Foot

CZMP 2024 - Issue Map

Issue Number: 5-063



Iteration: EXISTING

Tracking#: CZMP24-00227

<u>Zone</u>	<u>District</u>	<u>Acreege</u>
BL		0.65
DR 3.5		0.13
BR		0.50

Total Acreege: 1.28



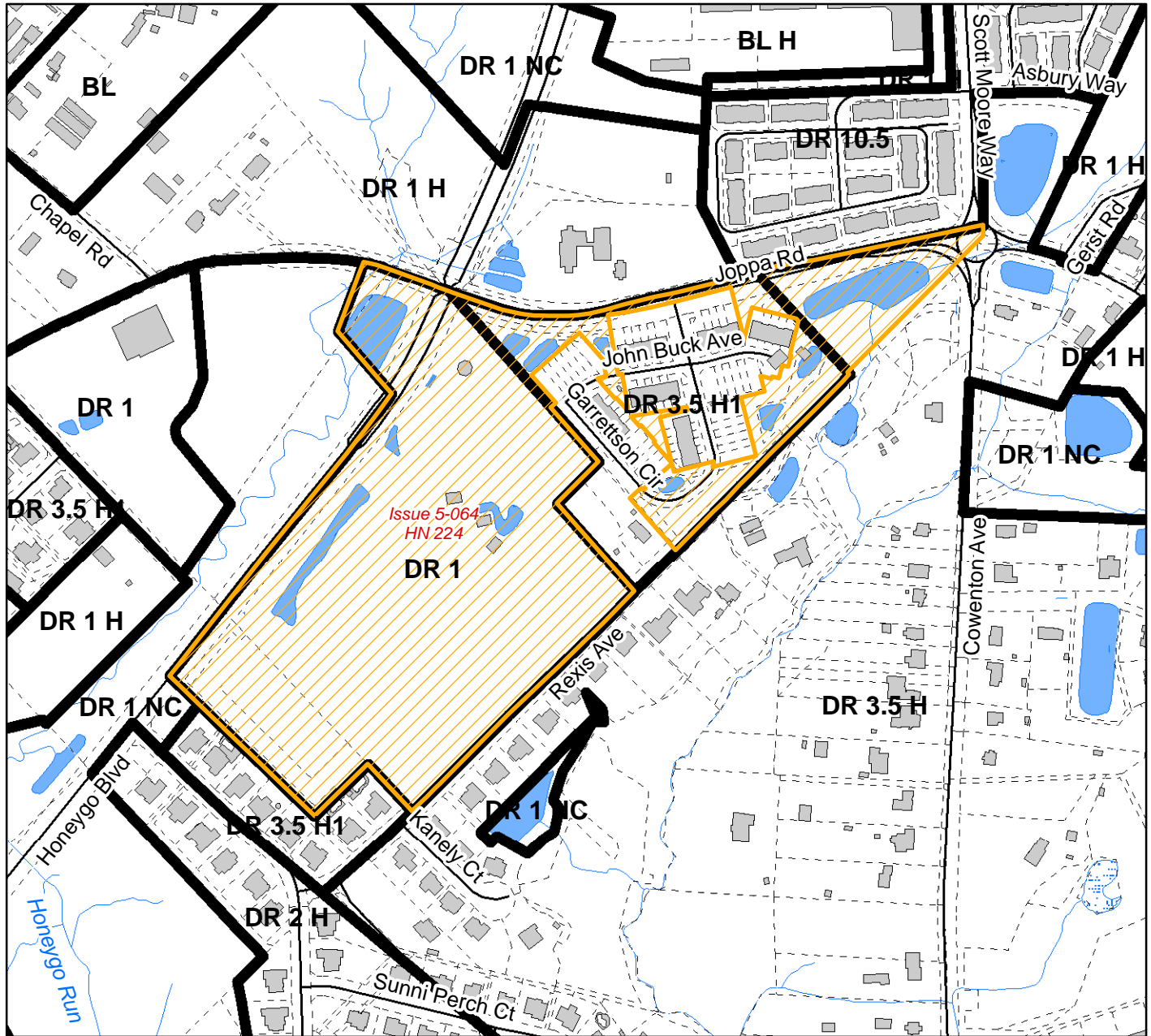
1 inch = 100 feet



Publication Date: November 15, 2023
 Publication Agency: Department of Planning
 Projection/Datum: Maryland State Plane,
 FIPS 1900, NAD 1983/91 HARN, US Foot

CZMP 2024 - Issue Map

Issue Number: 5-064



Iteration: EXISTING

Tracking#: CZMP24-00224

<u>Zone</u>	<u>District</u>	<u>Acreage</u>
DR 3.5	H	2.17
DR 3.5	H1	3.42
DR 1		19.91

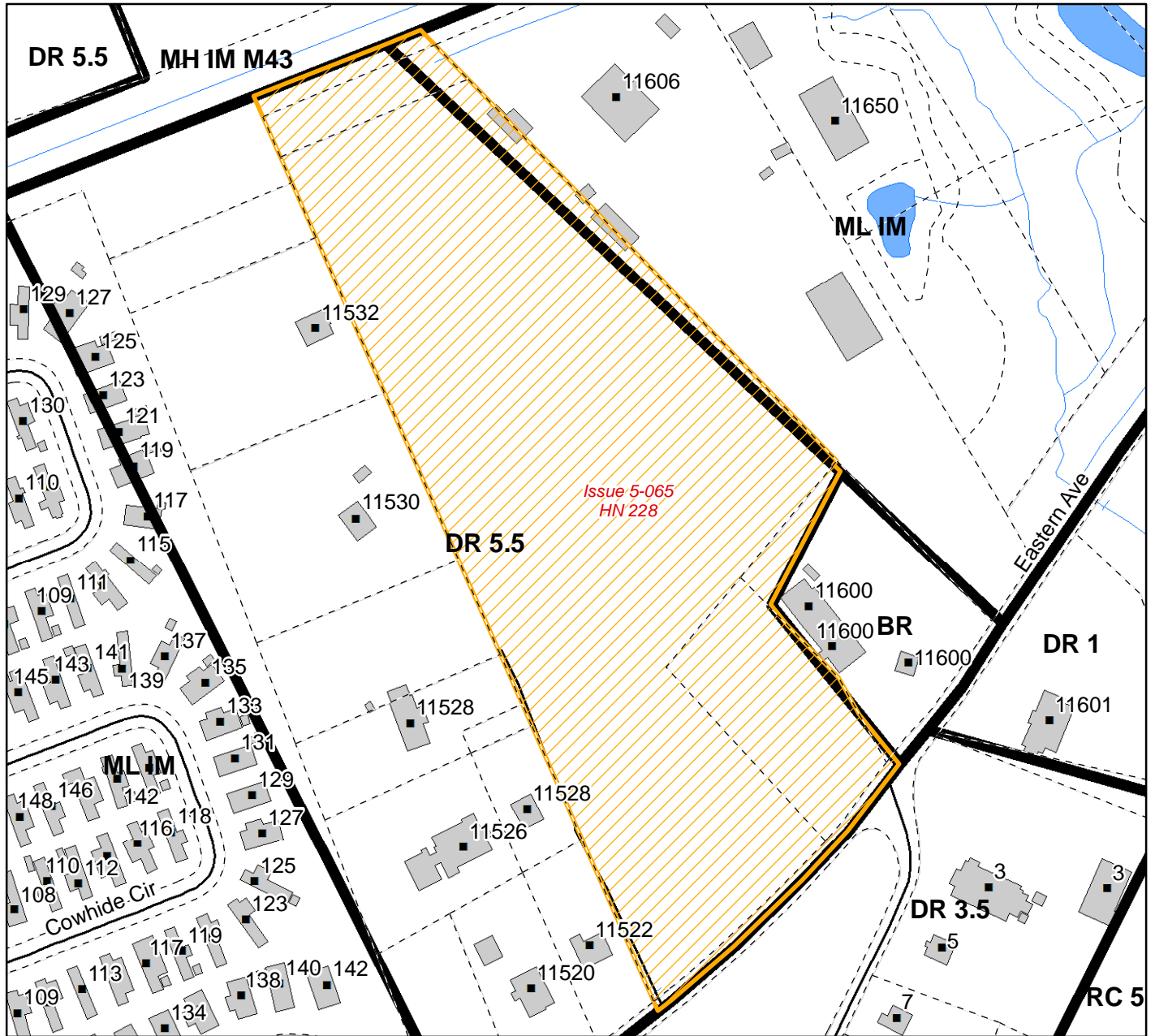
Total Acreage: 25.50



Publication Date: November 15, 2023
 Publication Agency: Department of Planning
 Projection/Datum: Maryland State Plane,
 FIPS 1900, NAD 1983/91 HARN, US Foot

CZMP 2024 - Issue Map

Issue Number: 5-065



Iteration: **EXISTING**

Tracking#: CZMP24-00228

<u>Zone</u>	<u>District</u>	<u>Acreage</u>
ML	IM	0.46
BR		0.02
DR 5.5		9.96

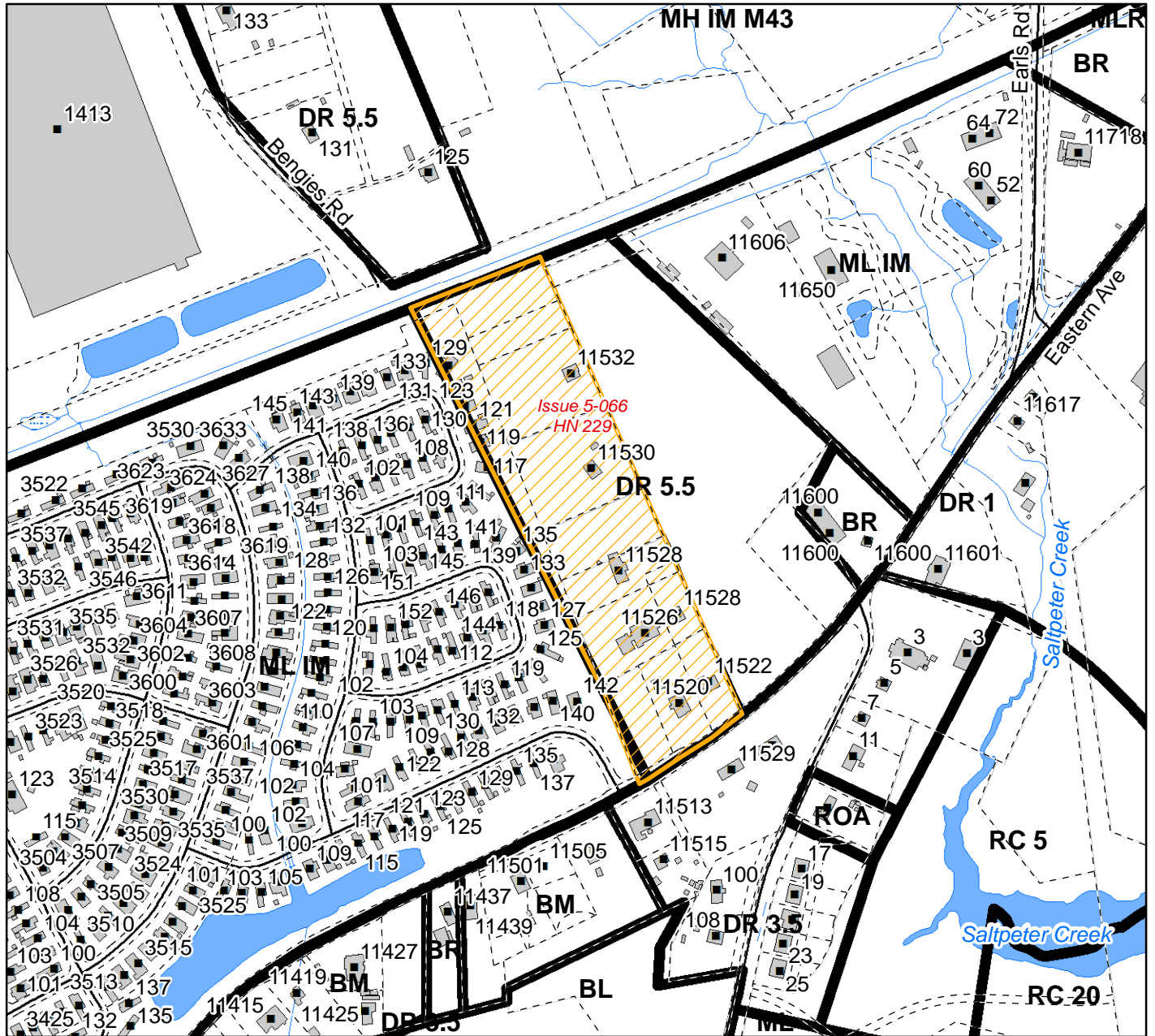
Total Acreage: 10.44



Publication Date: November 15, 2023
 Publication Agency: Department of Planning
 Projection/Datum: Maryland State Plane,
 FIPS 1900, NAD 1983/91 HARN, US Foot

CZMP 2024 - Issue Map

Issue Number: 5-066



Iteration: EXISTING

Tracking#: CZMP24-00229

Zone	District	Acreage
ML	IM	0.07
DR 5.5		9.81

Total Acreage: 9.88



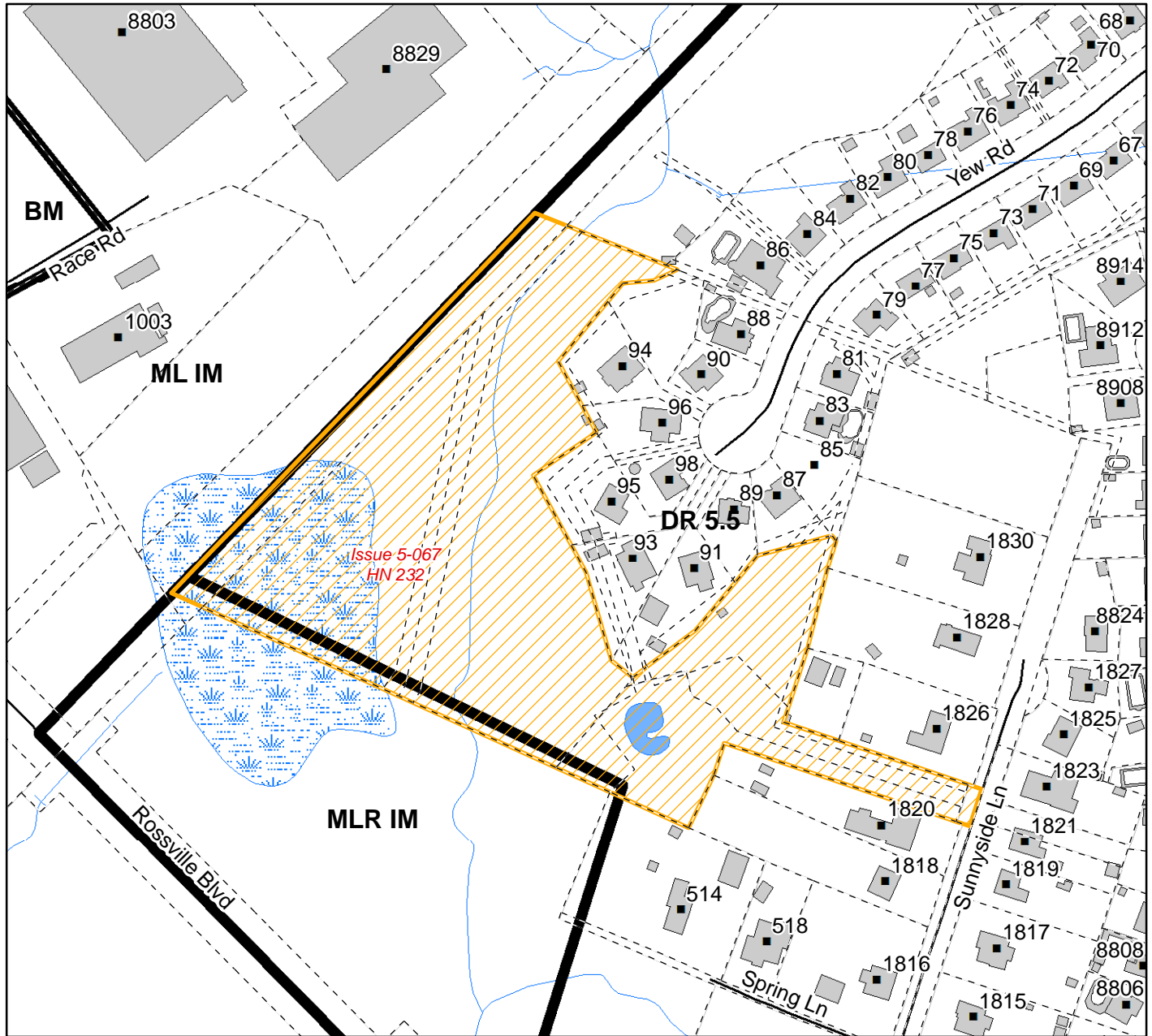
1 inch = 400 feet



Publication Date: November 15, 2023
 Publication Agency: Department of Planning
 Projection/Datum: Maryland State Plane,
 FIPS 1900, NAD 1983/91 HARN, US Foot

CZMP 2024 - Issue Map

Issue Number: 5-067



Iteration: EXISTING

Tracking#: CZMP24-00232

<u>Zone</u>	<u>District</u>	<u>Acreage</u>
DR 5.5		6.18
MLR	IM	0.32

Total Acreage: 6.50



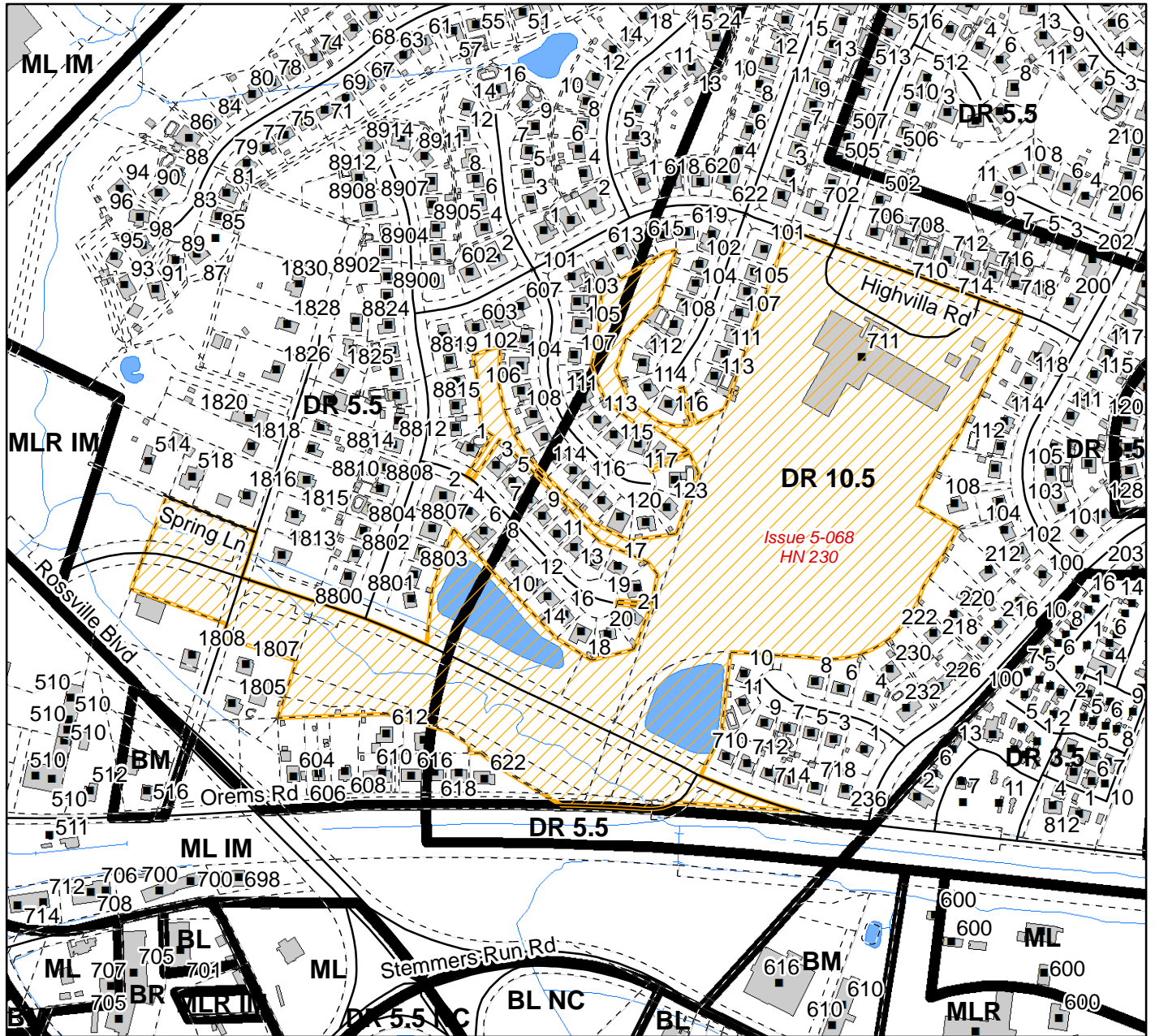
1 inch = 200 feet



Publication Date: November 15, 2023
 Publication Agency: Department of Planning
 Projection/Datum: Maryland State Plane,
 FIPS 1900, NAD 1983/91 HARN, US Foot

CZMP 2024 - Issue Map

Issue Number: 5-068



Iteration: EXISTING

Tracking#: CZMP24-00230

<u>Zone</u>	<u>District</u>	<u>Acreage</u>
DR 5.5		5.50
DR 10.5		22.81

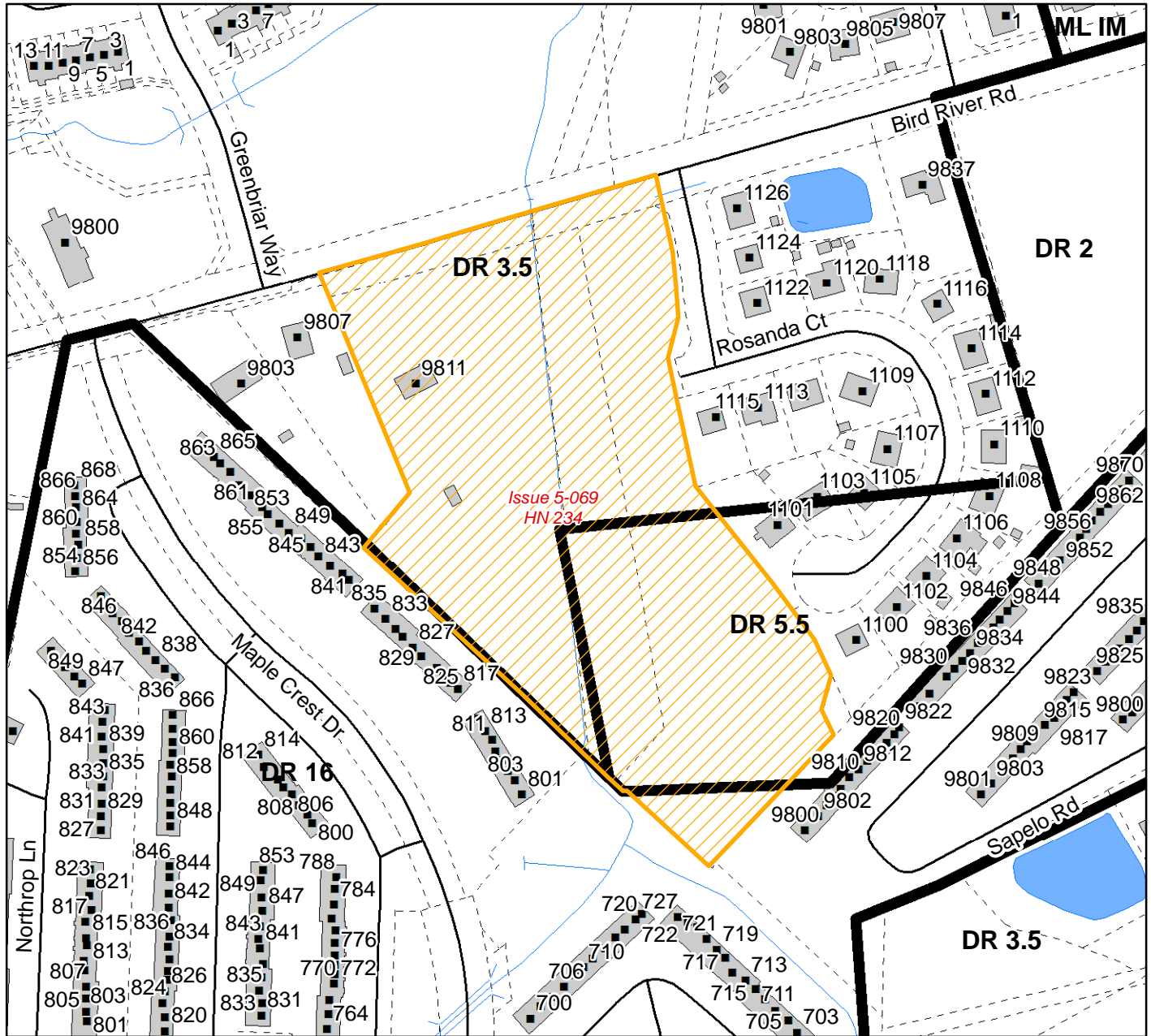
Total Acreage: 28.31



Publication Date: November 15, 2023
 Publication Agency: Department of Planning
 Projection/Datum: Maryland State Plane,
 FIPS 1900, NAD 1983/91 HARN, US Foot

CZMP 2024 - Issue Map

Issue Number: 5-069



Iteration: EXISTING

Tracking#: CZMP24-00234

<u>Zone</u>	<u>District</u>	<u>Acreage</u>
DR 3.5		4.63
DR 16		0.26
DR 5.5		2.16

Total Acreage: 7.04



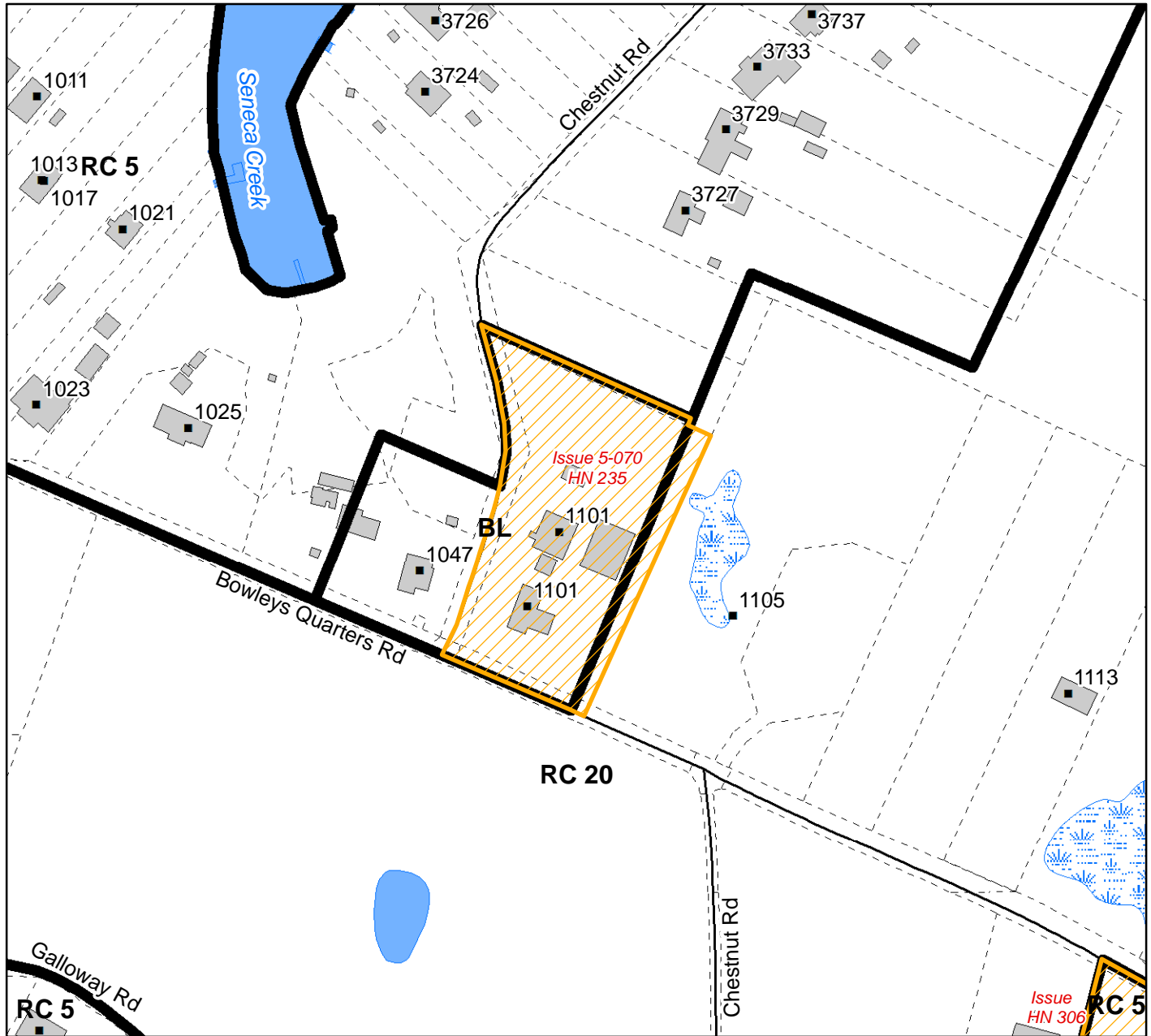
1 inch = 200 feet



Publication Date: November 16, 2023
 Publication Agency: Department of Planning
 Projection/Datum: Maryland State Plane,
 FIPS 1900, NAD 1983/91 HARN, US Foot

CZMP 2024 - Issue Map

Issue Number: 5-070

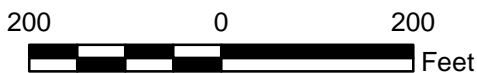


Iteration: EXISTING

Tracking#: CZMP24-00235

<u>Zone</u>	<u>District</u>	<u>Acreage</u>
BL		1.92
RC 20		0.23

Total Acreage: 2.15



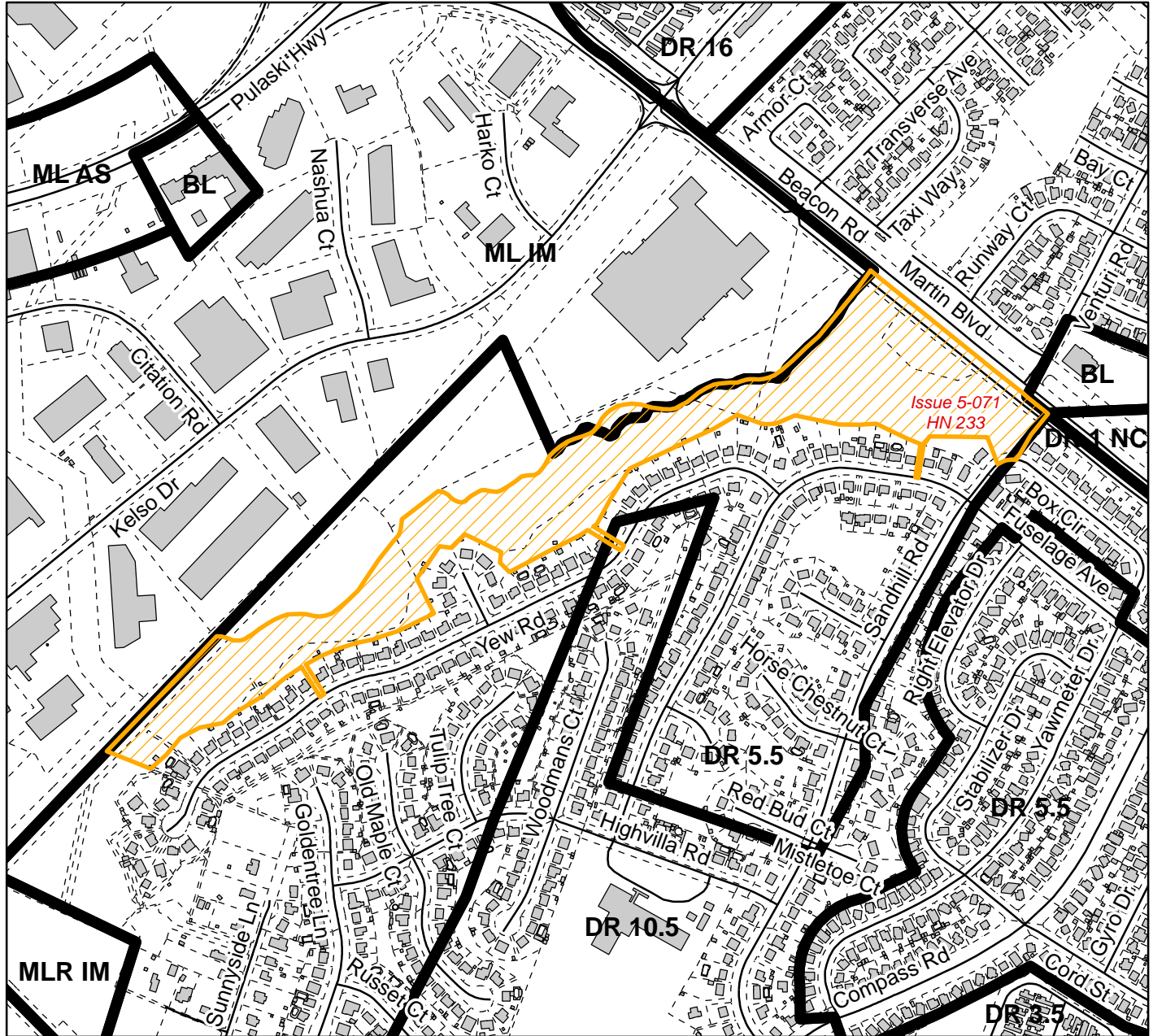
1 inch = 200 feet



Publication Date: November 20, 2023
 Publication Agency: Department of Planning
 Projection/Datum: Maryland State Plane,
 FIPS 1900, NAD 1983/91 HARN, US Foot

CZMP 2024 - Issue Map

Issue Number: 5-071



Iteration: EXISTING

Tracking#: CZMP24-00233

<u>Zone</u>	<u>District</u>	<u>Acreage</u>
ML	IM	0.35
DR 5.5		22.94
DR 10.5		0.06

Total Acreage: 23.35



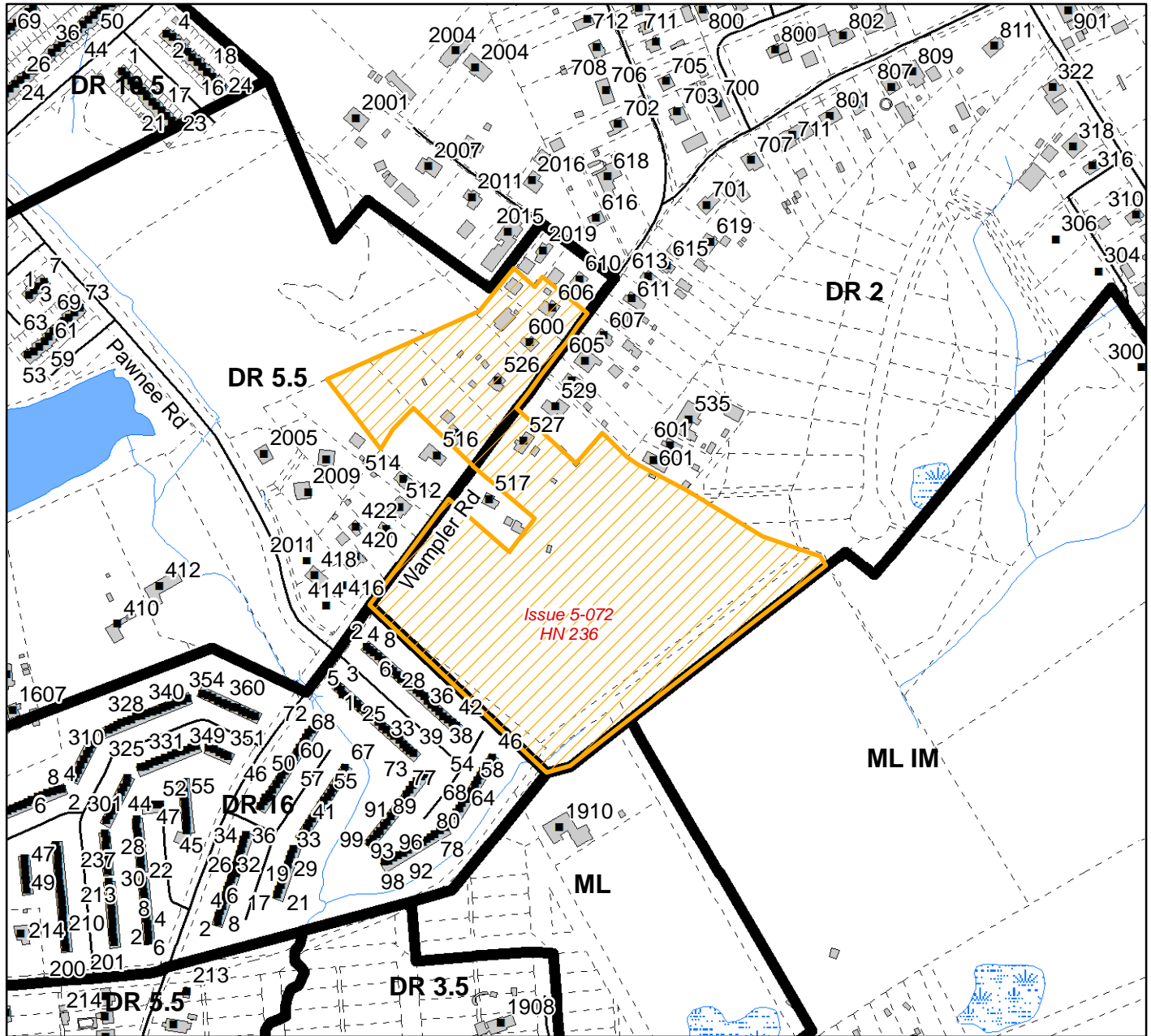
1 inch = 600 feet



Publication Date: November 20, 2023
 Publication Agency: Department of Planning
 Projection/Datum: Maryland State Plane,
 FIPS 1900, NAD 1983/91 HARN, US Foot

CZMP 2024 - Issue Map

Issue Number: 5-072



Iteration: EXISTING

Tracking#: CZMP24-00236

<u>Zone</u>	<u>District</u>	<u>Acreage</u>
DR 2		12.37
DR 5.5		3.48

Total Acreage: 15.86



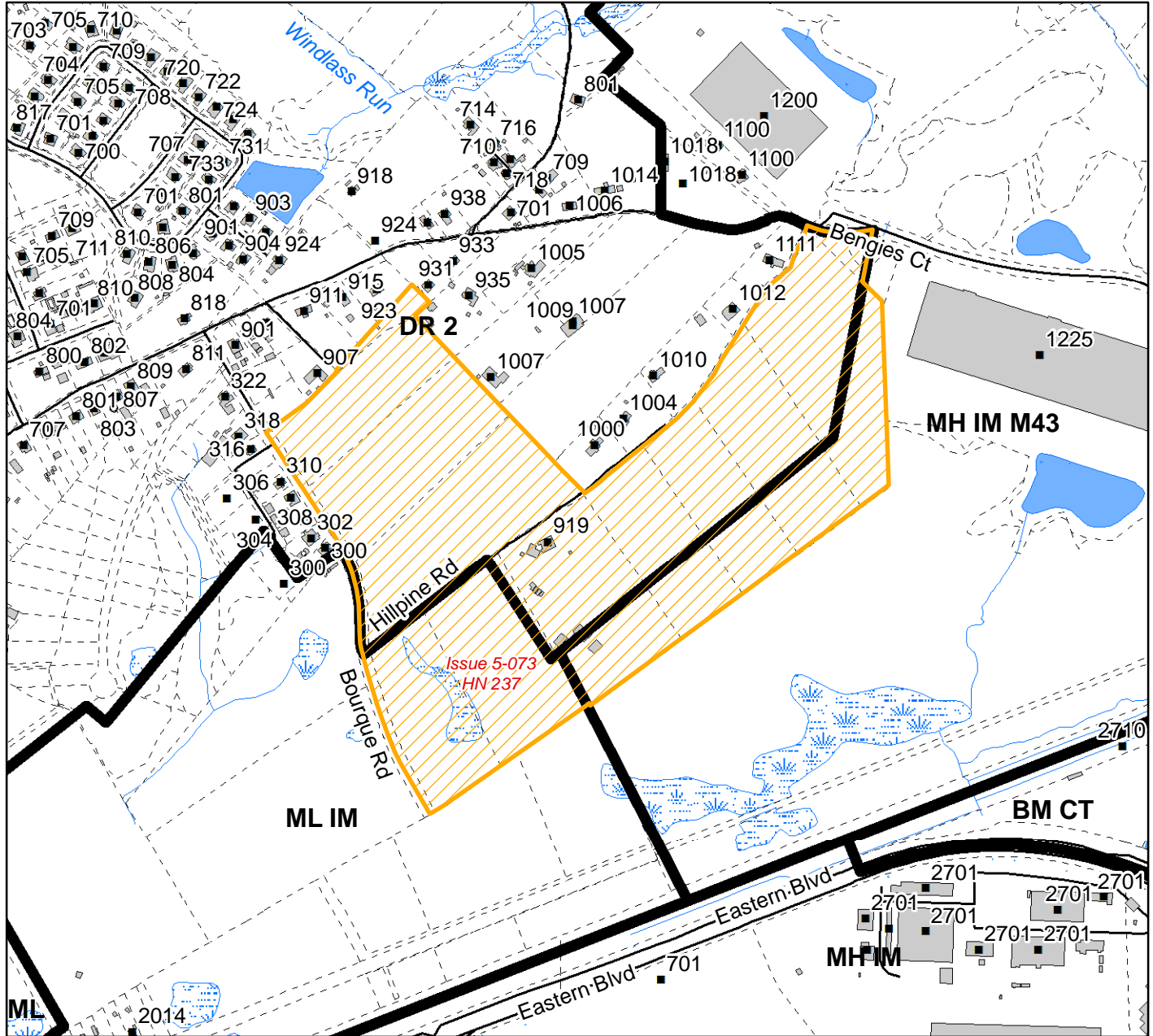
1 inch = 400 feet



Publication Date: November 20, 2023
 Publication Agency: Department of Planning
 Projection/Datum: Maryland State Plane,
 FIPS 1900, NAD 1983/91 HARN, US Foot

CZMP 2024 - Issue Map

Issue Number: 5-073

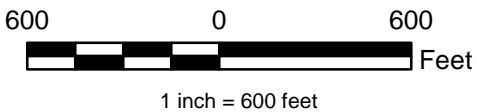


Iteration: EXISTING

Tracking#: CZMP24-00237

<u>Zone</u>	<u>District</u>	<u>Acreage</u>
ML	IM	10.51
MH	IM M43	10.55
DR 2		36.81

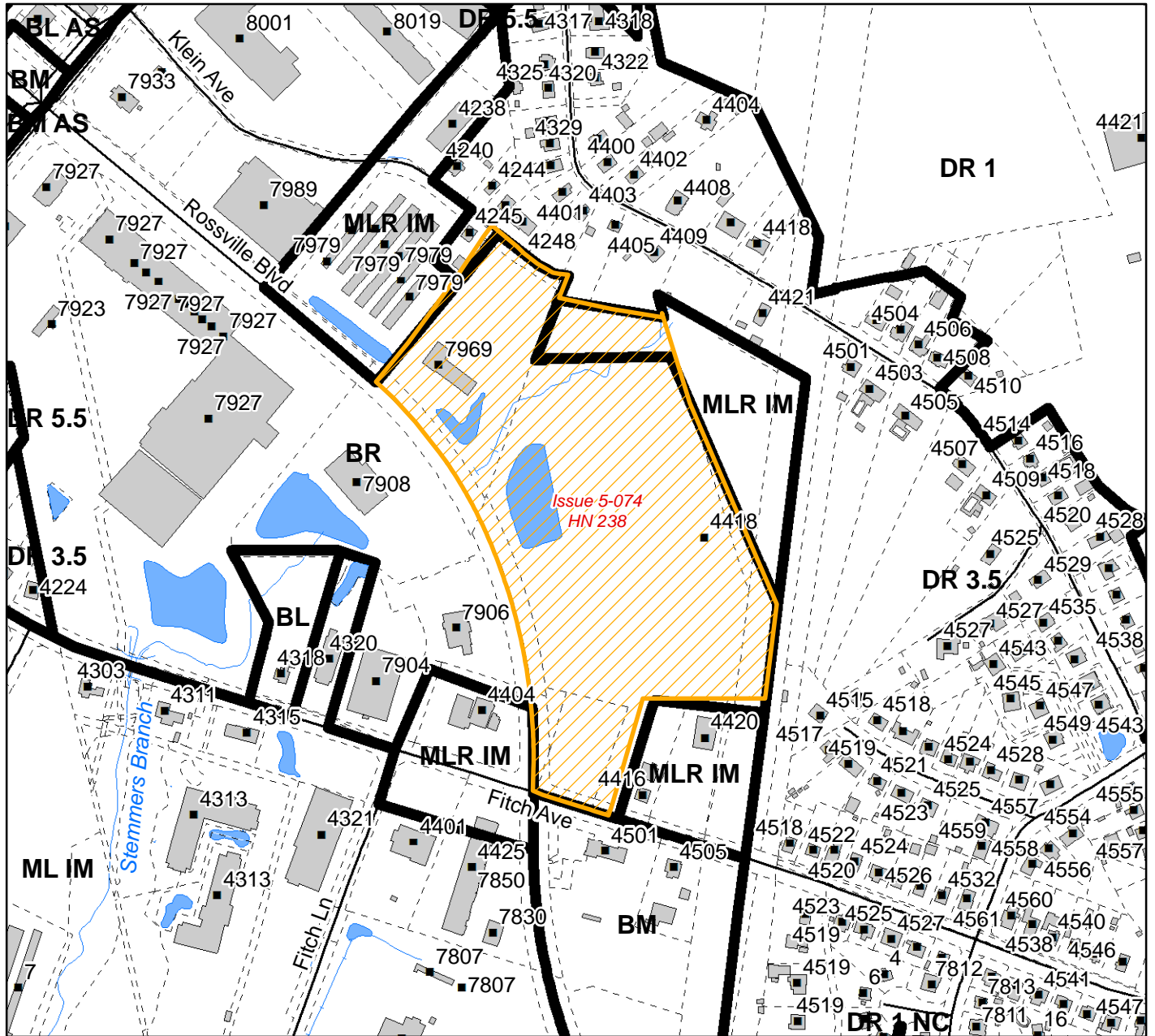
Total Acreage: 57.87



Publication Date: November 20, 2023
 Publication Agency: Department of Planning
 Projection/Datum: Maryland State Plane,
 FIPS 1900, NAD 1983/91 HARN, US Foot

CZMP 2024 - Issue Map

Issue Number: 5-074



Iteration: EXISTING

Tracking#: CZMP24-00238

<u>Zone</u>	<u>District</u>	<u>Acreage</u>
DR 3.5		0.08
BR		17.01
MLR	IM	0.96

Total Acreage: 18.05



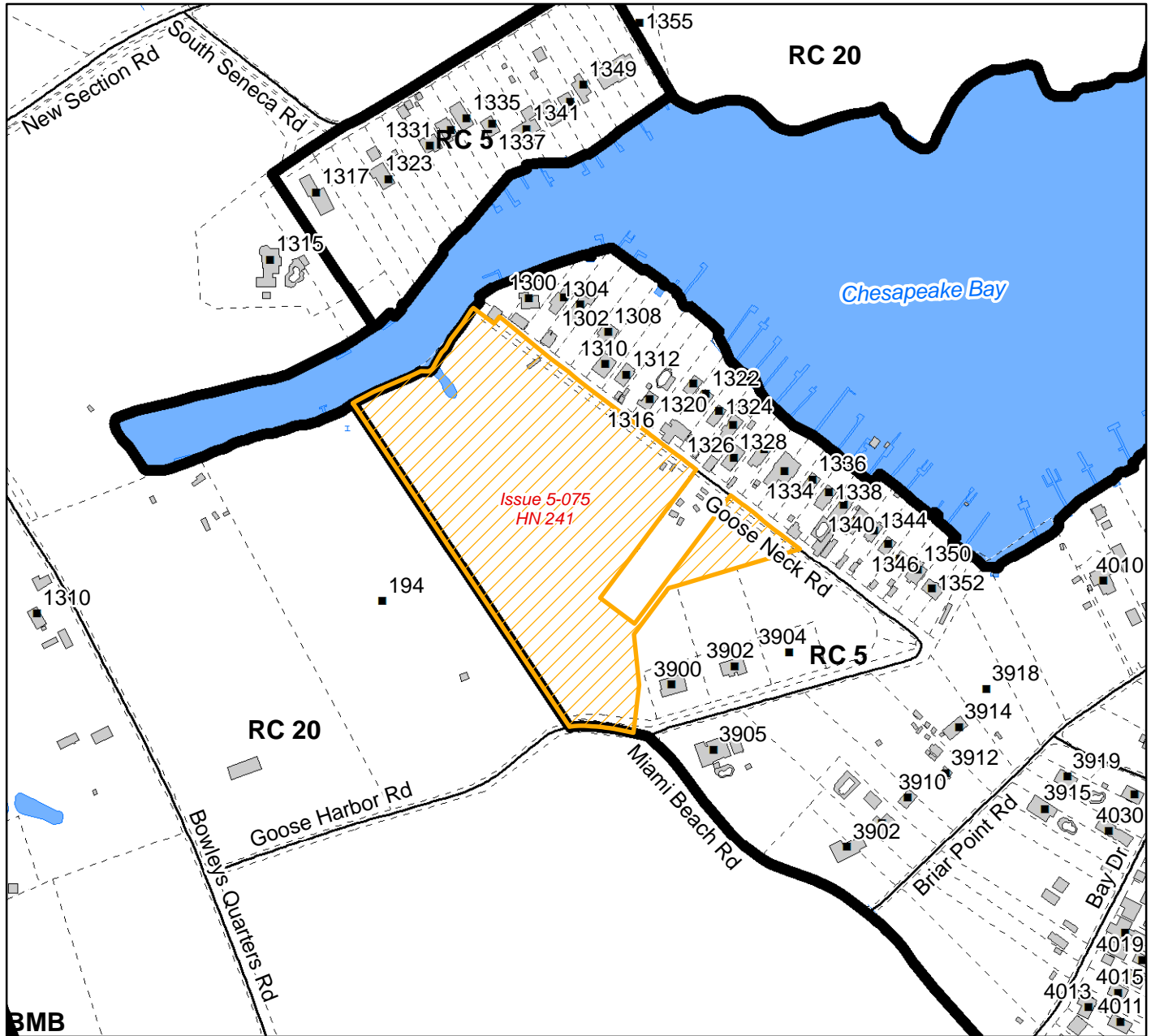
1 inch = 400 feet



Publication Date: November 20, 2023
 Publication Agency: Department of Planning
 Projection/Datum: Maryland State Plane,
 FIPS 1900, NAD 1983/91 HARN, US Foot

CZMP 2024 - Issue Map

Issue Number: 5-075



Iteration: EXISTING

Tracking#: CZMP24-00241

Zone	District	Acreage
RC 5		11.42

Total Acreage: 11.42



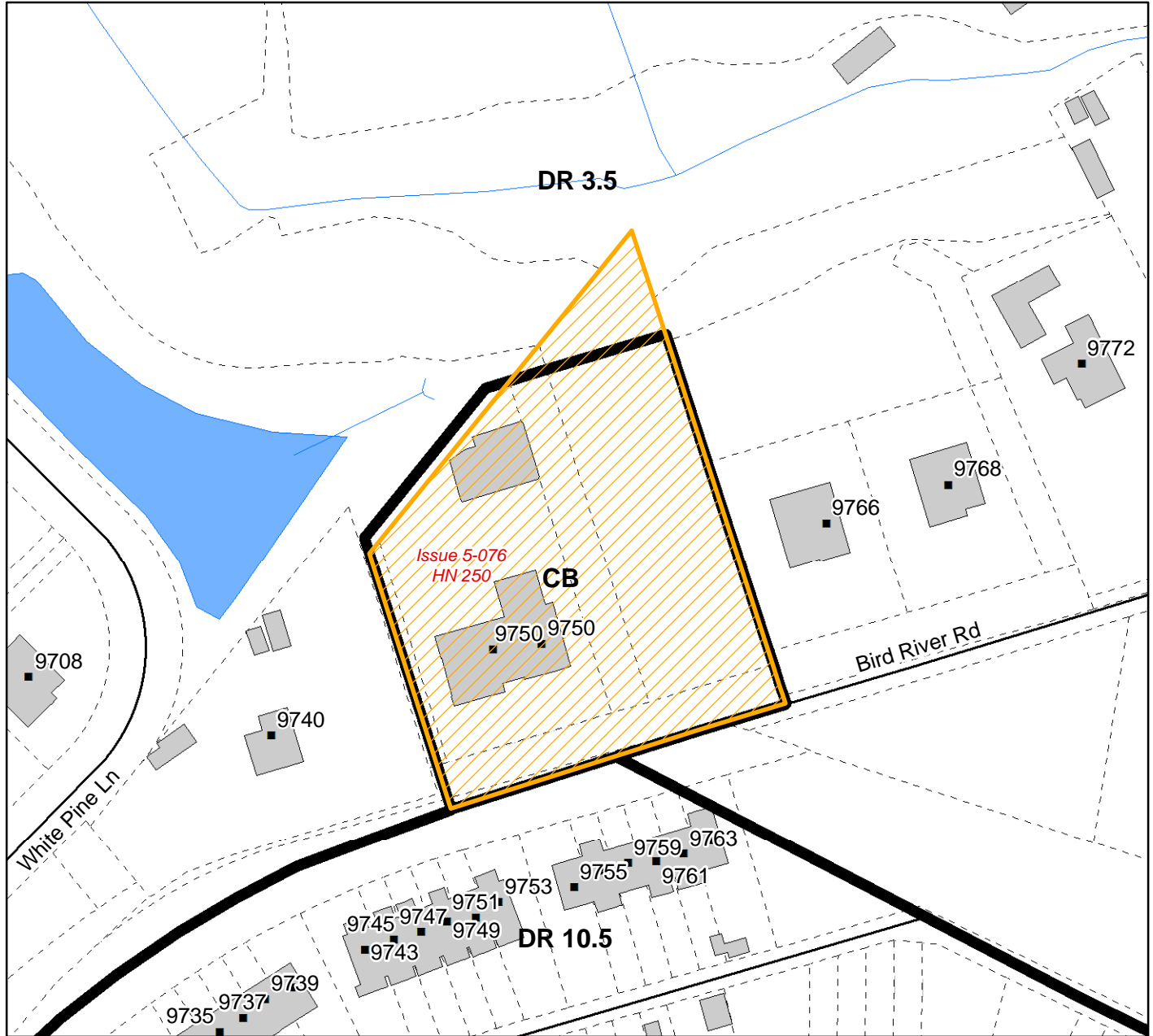
1 inch = 400 feet



Publication Date: November 20, 2023
 Publication Agency: Department of Planning
 Projection/Datum: Maryland State Plane,
 FIPS 1900, NAD 1983/91 HARN, US Foot

CZMP 2024 - Issue Map

Issue Number: 5-076



Iteration: EXISTING

Tracking#: CZMP24-00250

<u>Zone</u>	<u>District</u>	<u>Acreage</u>
DR 3.5		0.08
CB		1.18

Total Acreage: 1.26



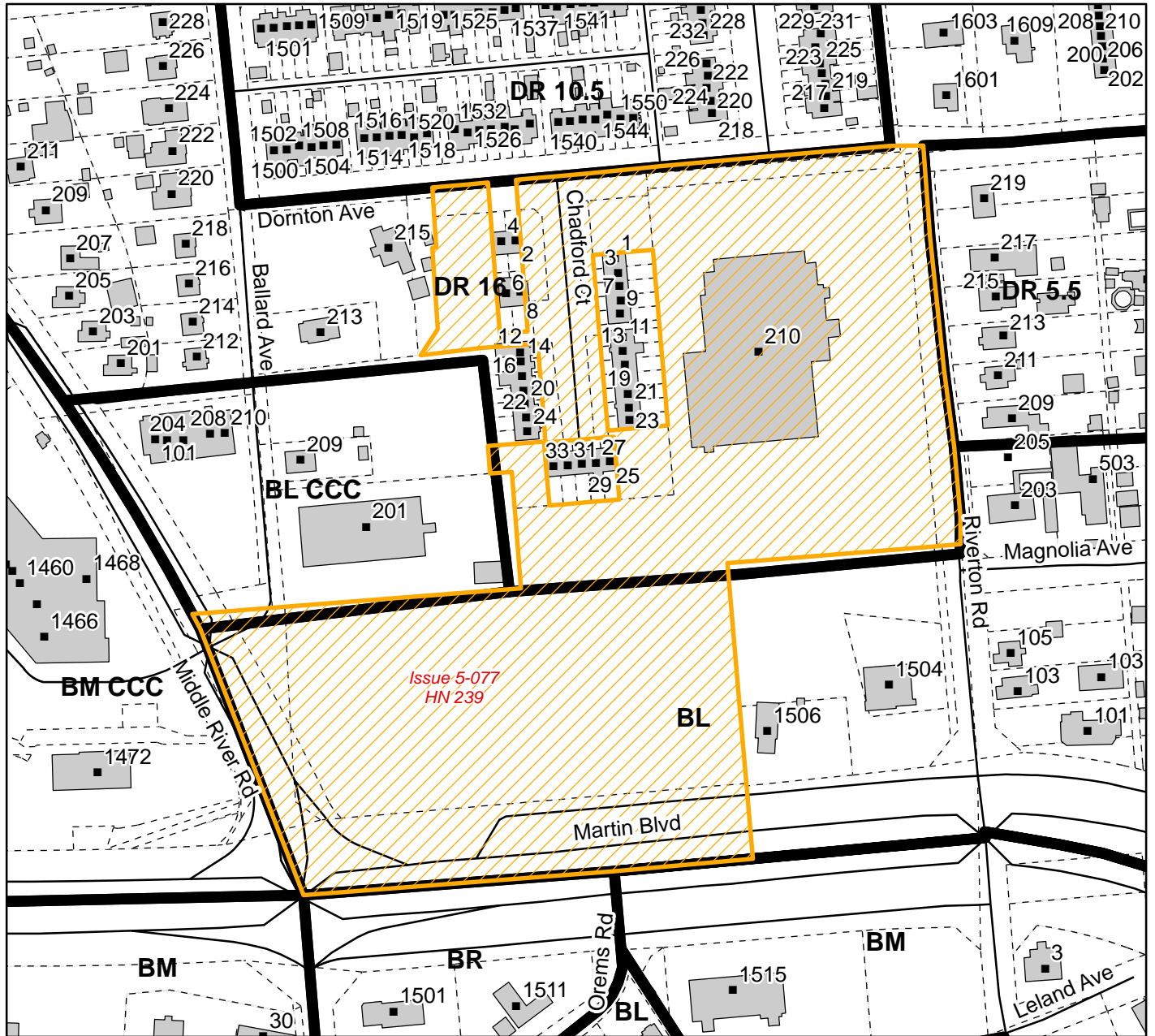
1 inch = 100 feet



Publication Date: November 20, 2023
 Publication Agency: Department of Planning
 Projection/Datum: Maryland State Plane,
 FIPS 1900, NAD 1983/91 HARN, US Foot

CZMP 2024 - Issue Map

Issue Number: 5-077



Iteration: EXISTING

Tracking#: CZMP24-00239

<u>Zone</u>	<u>District</u>	<u>Acreage</u>
BL		5.26
BL	CCC	0.11
DR 16		6.29

Total Acreage: 11.66



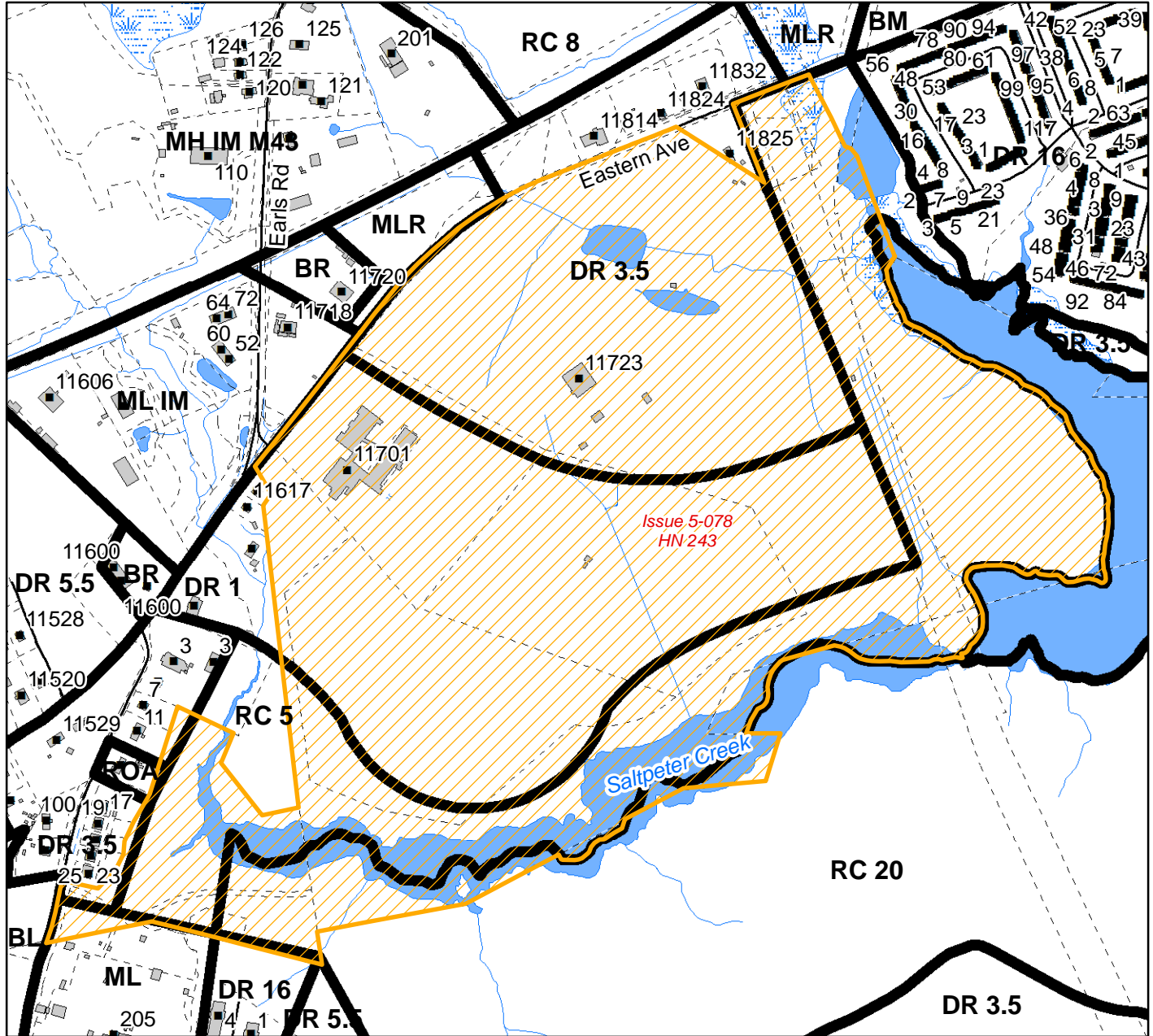
1 inch = 200 feet



Publication Date: November 20, 2023
 Publication Agency: Department of Planning
 Projection/Datum: Maryland State Plane,
 FIPS 1900, NAD 1983/91 HARN, US Foot

CZMP 2024 - Issue Map

Issue Number: 5-078



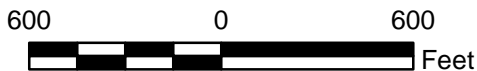
Iteration: EXISTING

Tracking#: CZMP24-00243

Publication Date: November 20, 2023
 Publication Agency: Department of Planning
 Projection/Datum: Maryland State Plane,
 FIPS 1900, NAD 1983/91 HARN, US Foot

<u>Zone</u>	<u>District</u>	<u>Acreege</u>
DR 3.5		40.46
RC 20		7.88
DR 16		0.19
RC 5		51.49
ML		0.82
ROA		0.08
DR 1		54.85
MLR		0.40

Total Acreege: 156.18

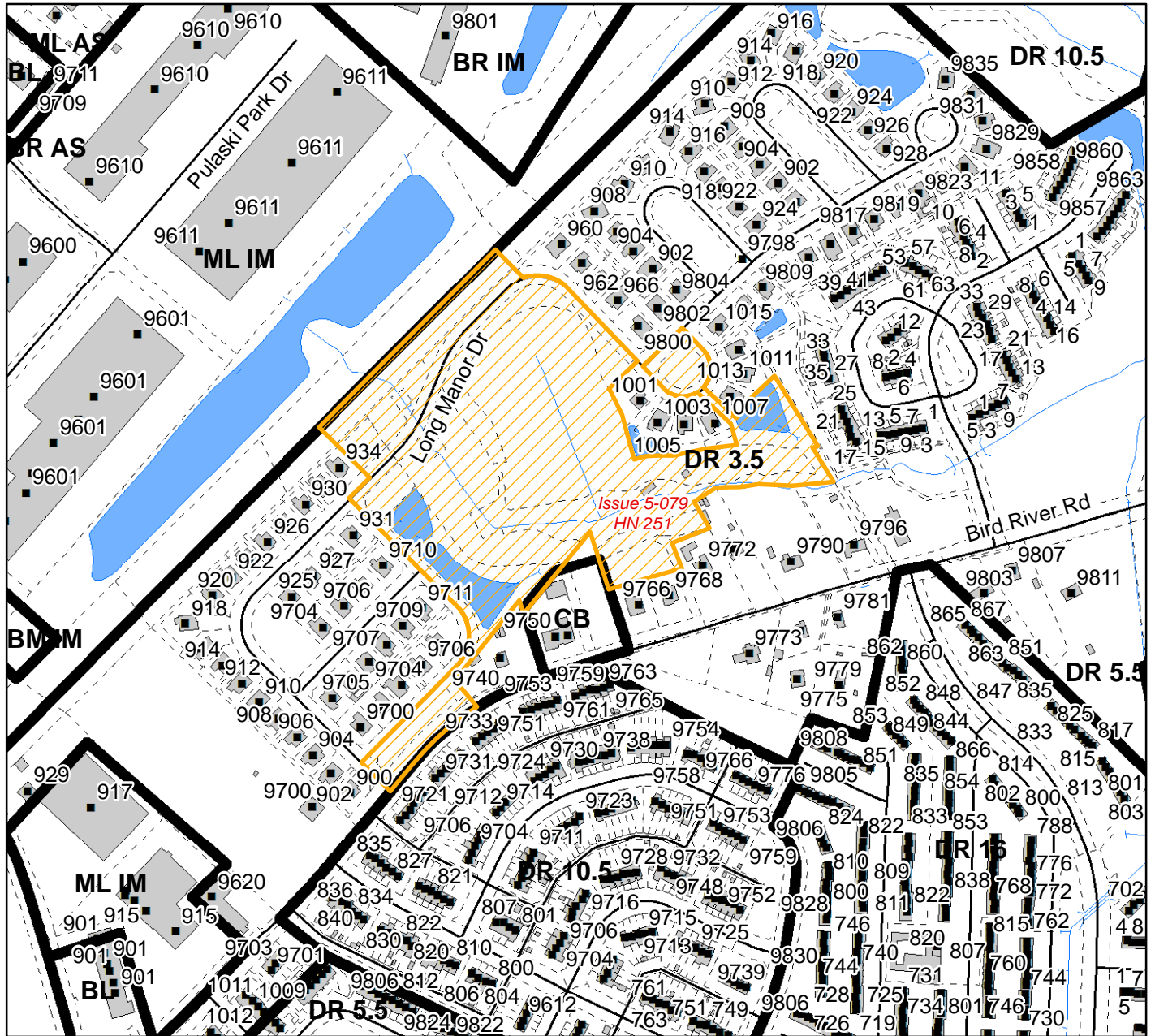


1 inch = 600 feet



CZMP 2024 - Issue Map

Issue Number: 5-079



Iteration: EXISTING

Tracking#: CZMP24-00251

<u>Zone</u>	<u>District</u>	<u>Acreage</u>
DR 3.5		15.02
CB		0.03

Total Acreage: 15.05



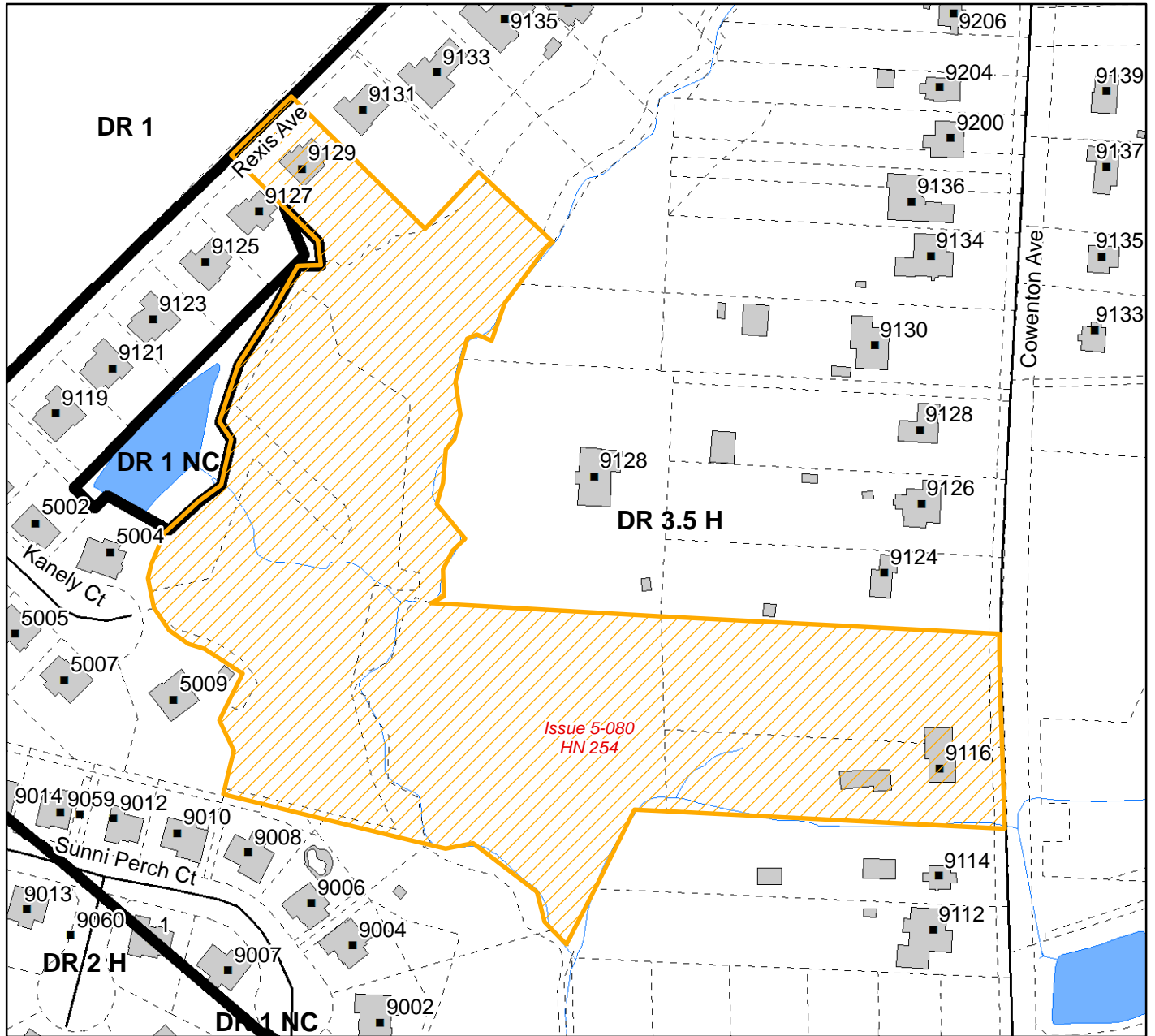
1 inch = 400 feet



Publication Date: November 20, 2023
 Publication Agency: Department of Planning
 Projection/Datum: Maryland State Plane,
 FIPS 1900, NAD 1983/91 HARN, US Foot

CZMP 2024 - Issue Map

Issue Number: 5-080



Iteration: EXISTING

Tracking#: CZMP24-00254

Zone	District	Acreage
DR 3.5	H	10.54

Total Acreage: 10.54



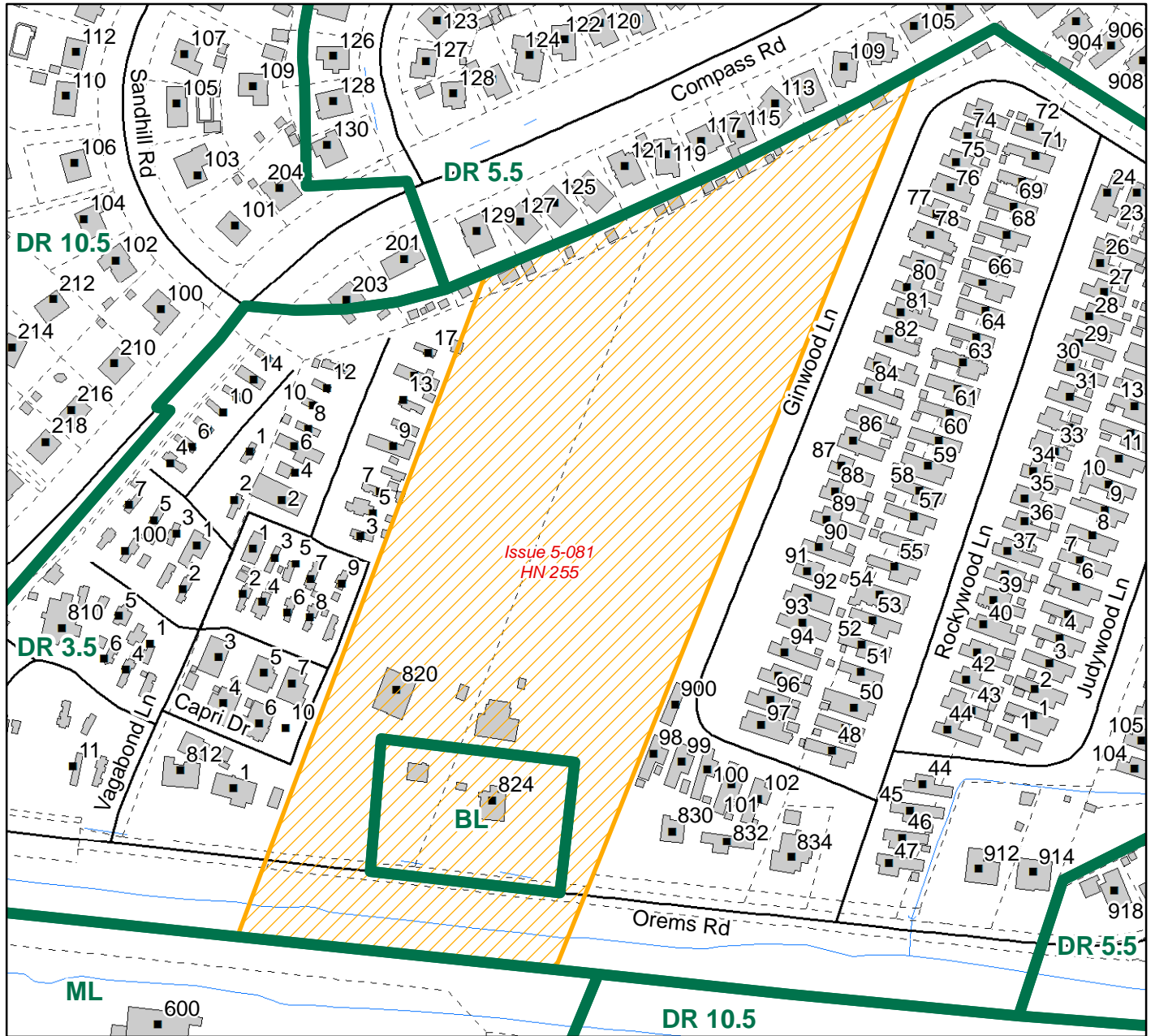
1 inch = 200 feet



Publication Date: November 20, 2023
 Publication Agency: Department of Planning
 Projection/Datum: Maryland State Plane,
 FIPS 1900, NAD 1983/91 HARN, US Foot

CZMP 2024 - Issue Map

Issue Number: 5-081



Iteration: EXISTING

Tracking#: CZMP24-00255

<u>Zone</u>	<u>District</u>	<u>Acreege</u>
BL		0.96
DR 3.5		9.02

Total Acreege: 9.99



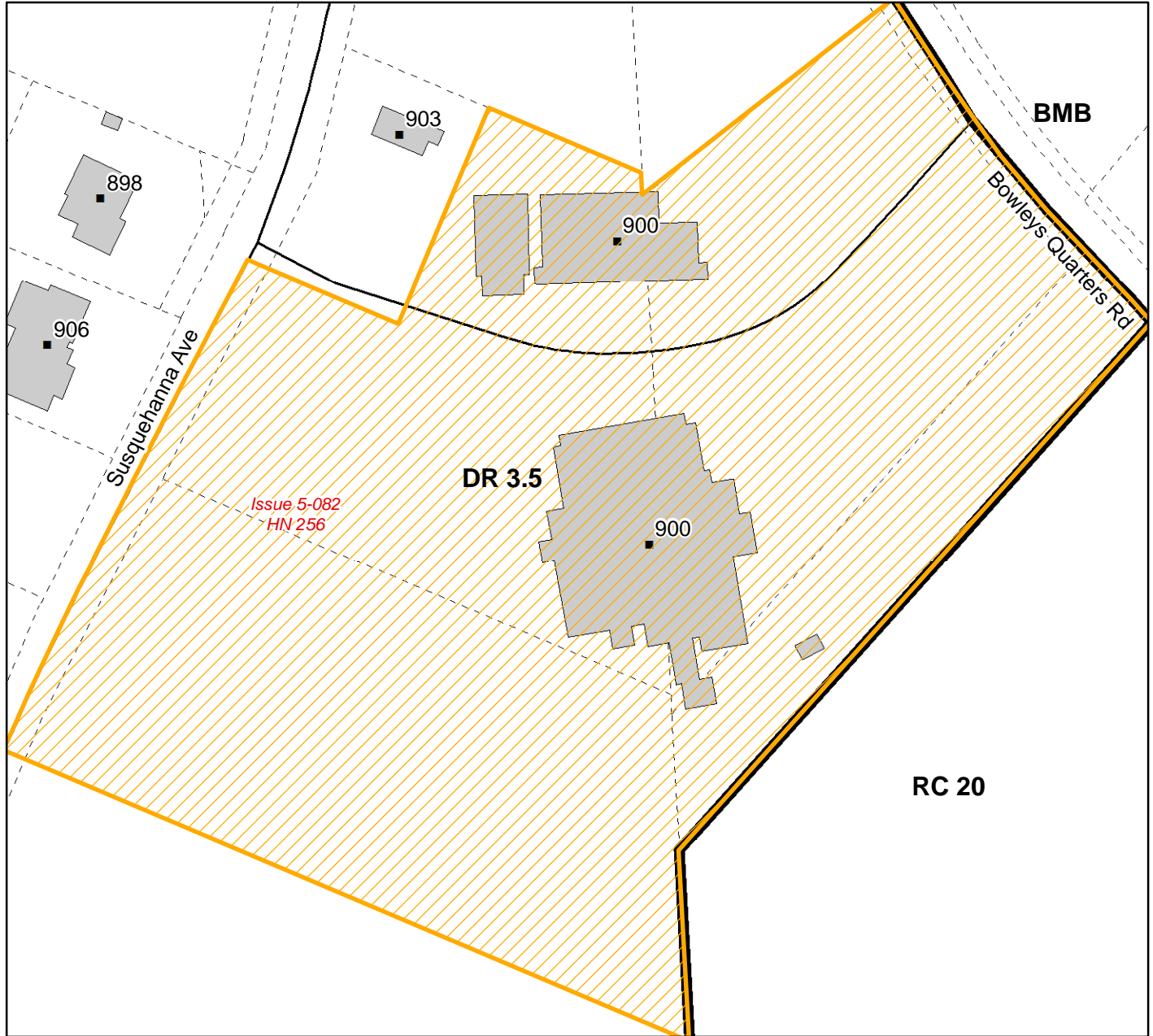
1 inch = 200 feet



Publication Date: November 20, 2023
 Publication Agency: Department of Planning
 Projection/Datum: Maryland State Plane,
 FIPS 1900, NAD 1983/91 HARN, US Foot

CZMP 2024 - Issue Map

Issue Number: 5-082



Iteration: EXISTING

Tracking#: CZMP24-00256

<u>Zone</u>	<u>District</u>	<u>Acreage</u>
DR 3.5		5.70

Total Acreage: 5.70



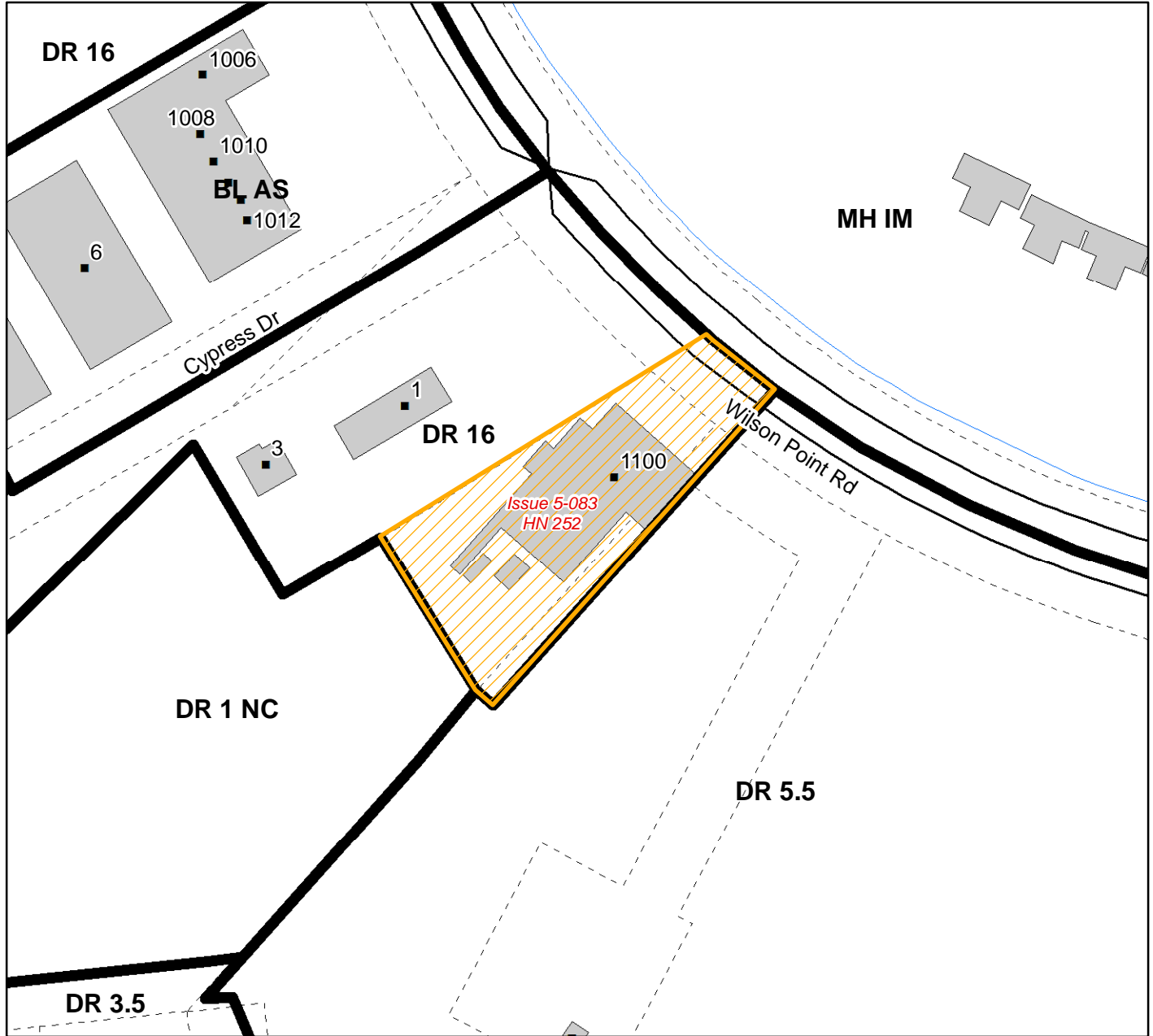
1 inch = 100 feet



Publication Date: November 20, 2023
Publication Agency: Department of Planning
Projection/Datum: Maryland State Plane,
FIPS 1900, NAD 1983/91 HARN, US Foot

CZMP 2024 - Issue Map

Issue Number: 5-083

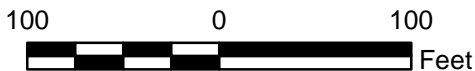


Iteration: EXISTING

Tracking#: CZMP24-00252

Zone	District	Acreage
DR 16		0.55

Total Acreage: 0.55



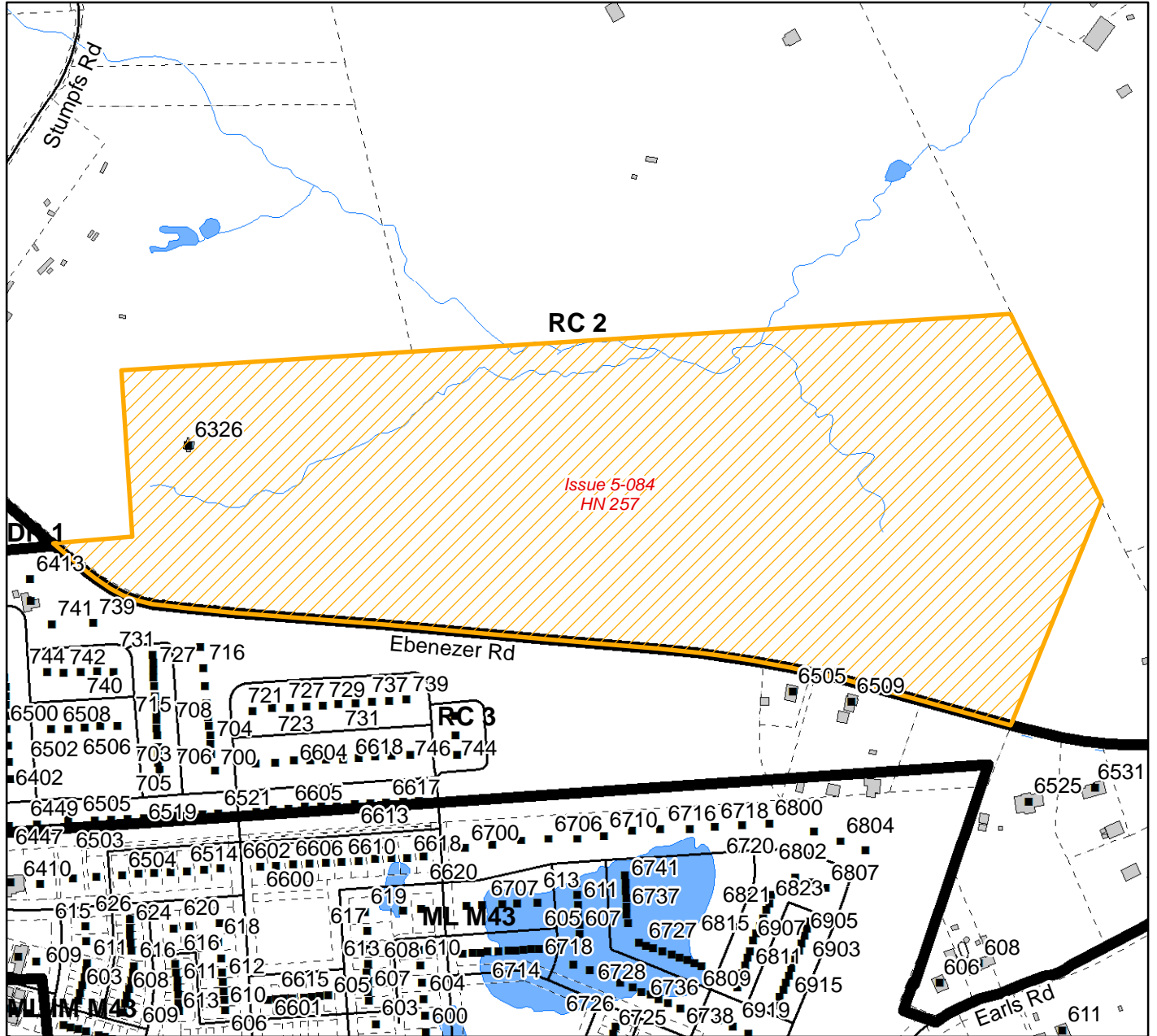
1 inch = 100 feet



Publication Date: November 20, 2023
 Publication Agency: Department of Planning
 Projection/Datum: Maryland State Plane,
 FIPS 1900, NAD 1983/91 HARN, US Foot

CZMP 2024 - Issue Map

Issue Number: 5-084



Iteration: EXISTING

Tracking#: CZMP24-00257

<u>Zone</u>	<u>District</u>	<u>Acreage</u>
RC 2		43.92

Total Acreage: 43.92



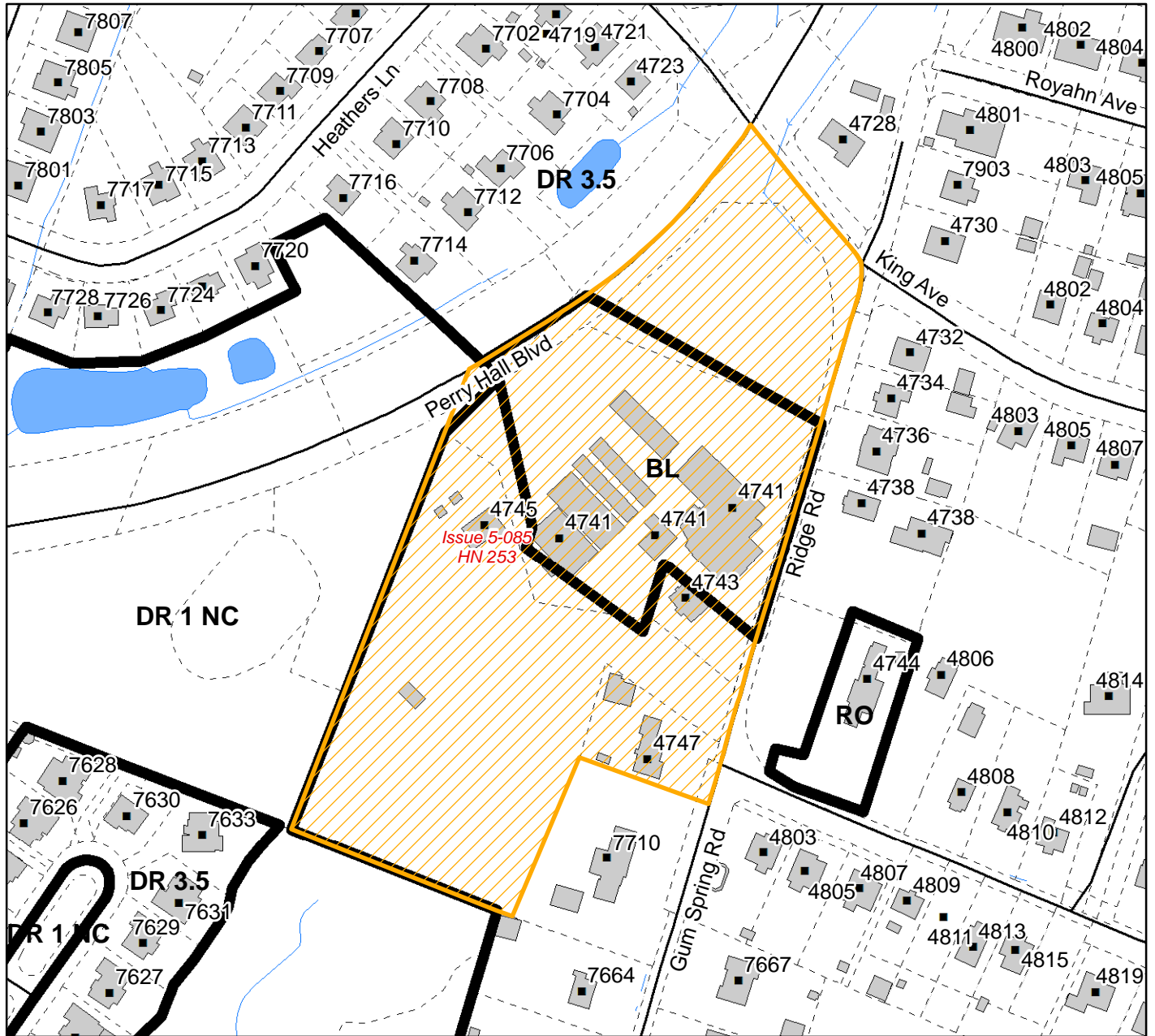
1 inch = 400 feet



Publication Date: November 20, 2023
Publication Agency: Department of Planning
Projection/Datum: Maryland State Plane,
FIPS 1900, NAD 1983/91 HARN, US Foot

CZMP 2024 - Issue Map

Issue Number: 5-085



Iteration: EXISTING

Tracking#: CZMP24-00253

<u>Zone</u>	<u>District</u>	<u>Acreage</u>
BL		2.67
DR 3.5		5.96
DR 1	NC	0.05

Total Acreage: 8.68



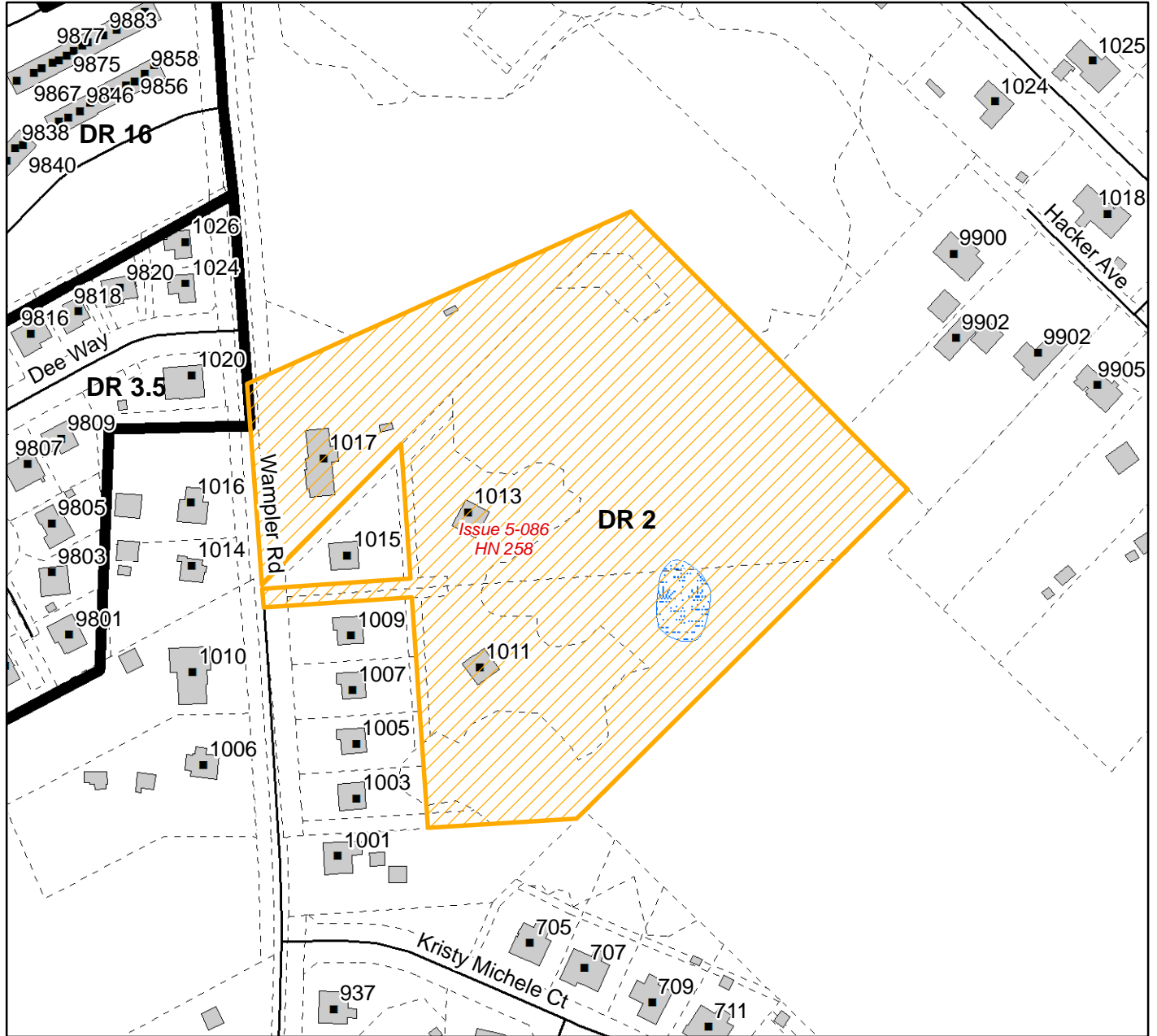
1 inch = 200 feet



Publication Date: November 20, 2023
 Publication Agency: Department of Planning
 Projection/Datum: Maryland State Plane,
 FIPS 1900, NAD 1983/91 HARN, US Foot

CZMP 2024 - Issue Map

Issue Number: 5-086

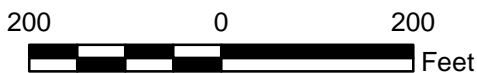


Iteration: EXISTING

Tracking#: CZMP24-00258

Zone	District	Acreage
DR 2		8.53

Total Acreage: 8.53



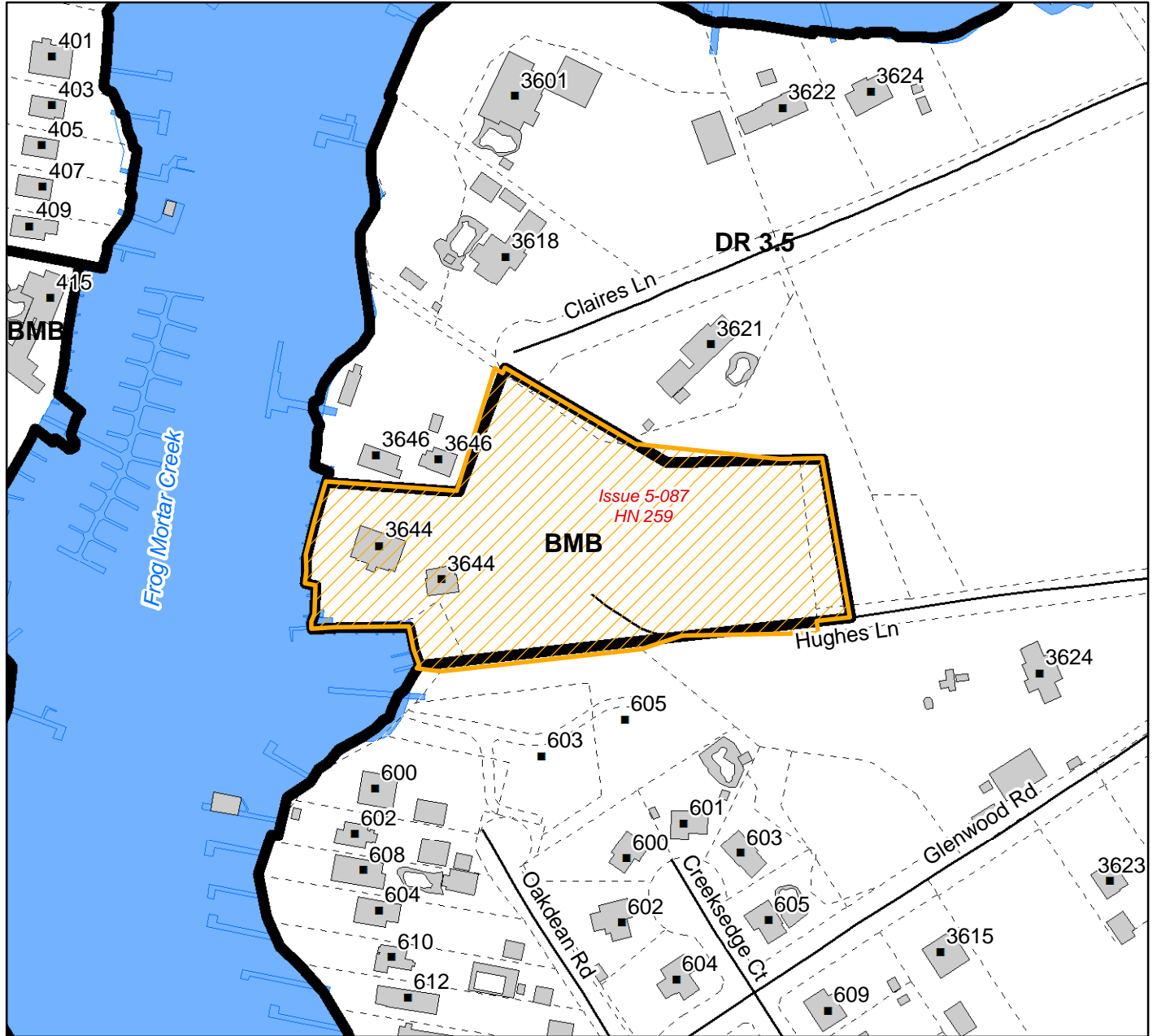
1 inch = 200 feet



Publication Date: November 20, 2023
 Publication Agency: Department of Planning
 Projection/Datum: Maryland State Plane,
 FIPS 1900, NAD 1983/91 HARN, US Foot

CZMP 2024 - Issue Map

Issue Number: 5-087



Iteration: EXISTING

Tracking#: CZMP24-00259

<u>Zone</u>	<u>District</u>	<u>Acres</u>
DR 3.5		0.17
BMB		3.72

Total Acres: 3.90



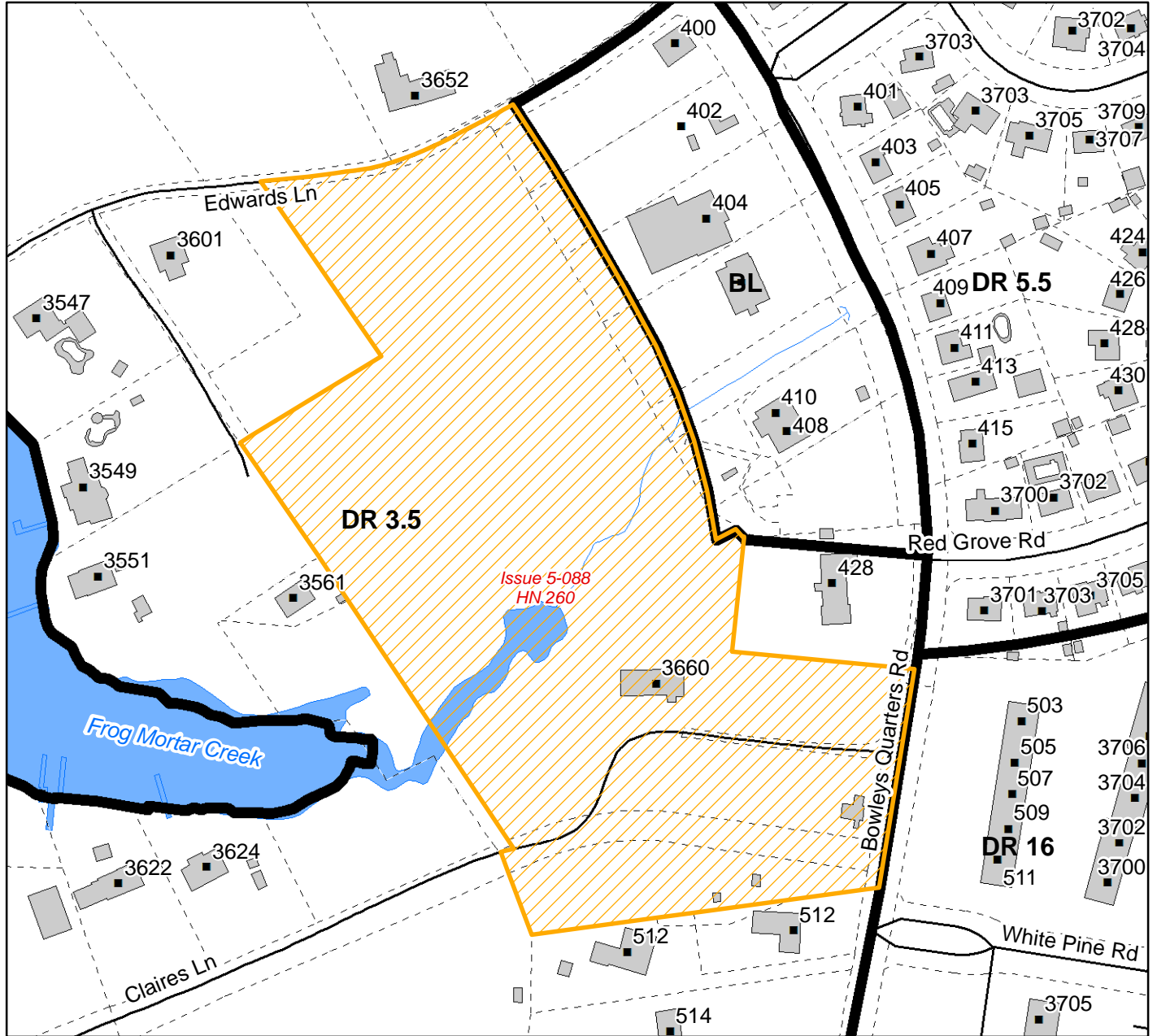
1 inch = 200 feet



Publication Date: November 20, 2023
 Publication Agency: Department of Planning
 Projection/Datum: Maryland State Plane,
 FIPS 1900, NAD 1983/91 HARN, US Foot

CZMP 2024 - Issue Map

Issue Number: 5-088



Iteration: EXISTING

Tracking#: CZMP24-00260

Zone	District	Acreage
DR 3.5		10.87

Total Acreage: 10.87



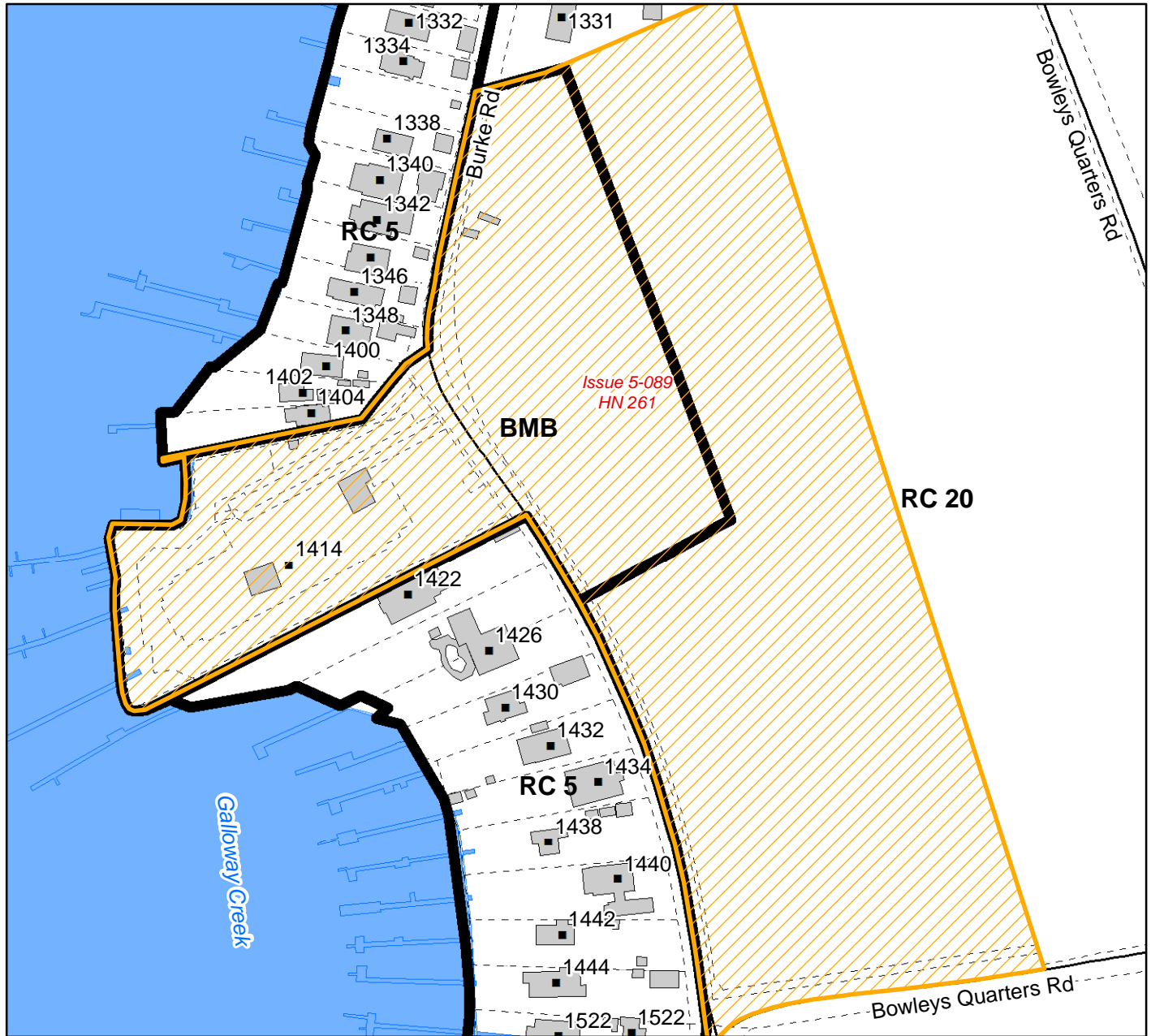
1 inch = 200 feet



Publication Date: November 20, 2023
 Publication Agency: Department of Planning
 Projection/Datum: Maryland State Plane,
 FIPS 1900, NAD 1983/91 HARN, US Foot

CZMP 2024 - Issue Map

Issue Number: 5-089



Iteration: EXISTING

Tracking#: CZMP24-00261

<u>Zone</u>	<u>District</u>	<u>Acreage</u>
RC 20		9.14
BMB		6.23

Total Acreage: 15.37



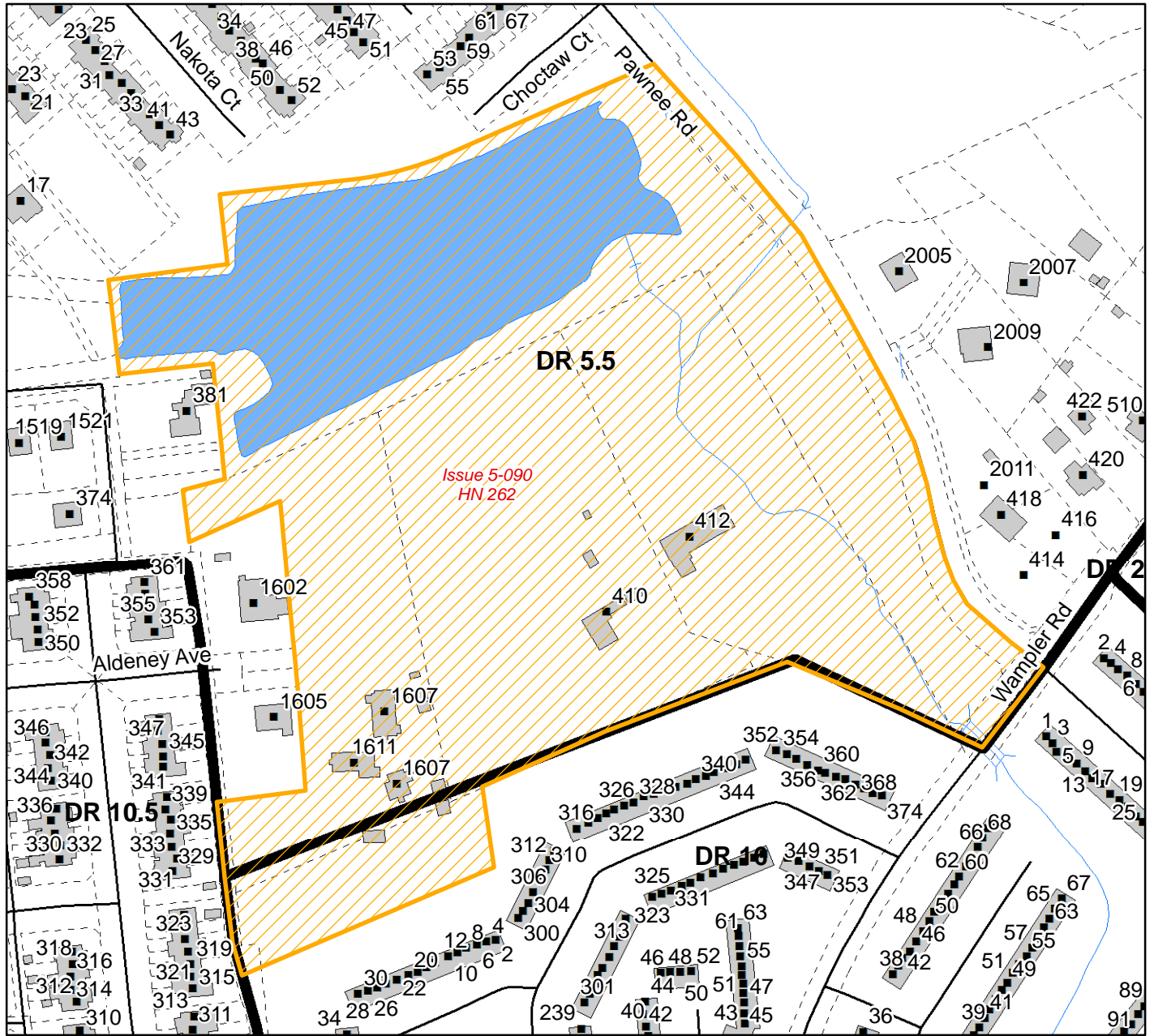
1 inch = 200 feet



Publication Date: November 20, 2023
 Publication Agency: Department of Planning
 Projection/Datum: Maryland State Plane,
 FIPS 1900, NAD 1983/91 HARN, US Foot

CZMP 2024 - Issue Map

Issue Number: 5-090

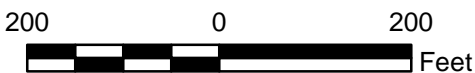


Iteration: EXISTING

Tracking#: CZMP24-00262

<u>Zone</u>	<u>District</u>	<u>Acreege</u>
DR 16		1.00
DR 5.5		15.47

Total Acreege: 16.47



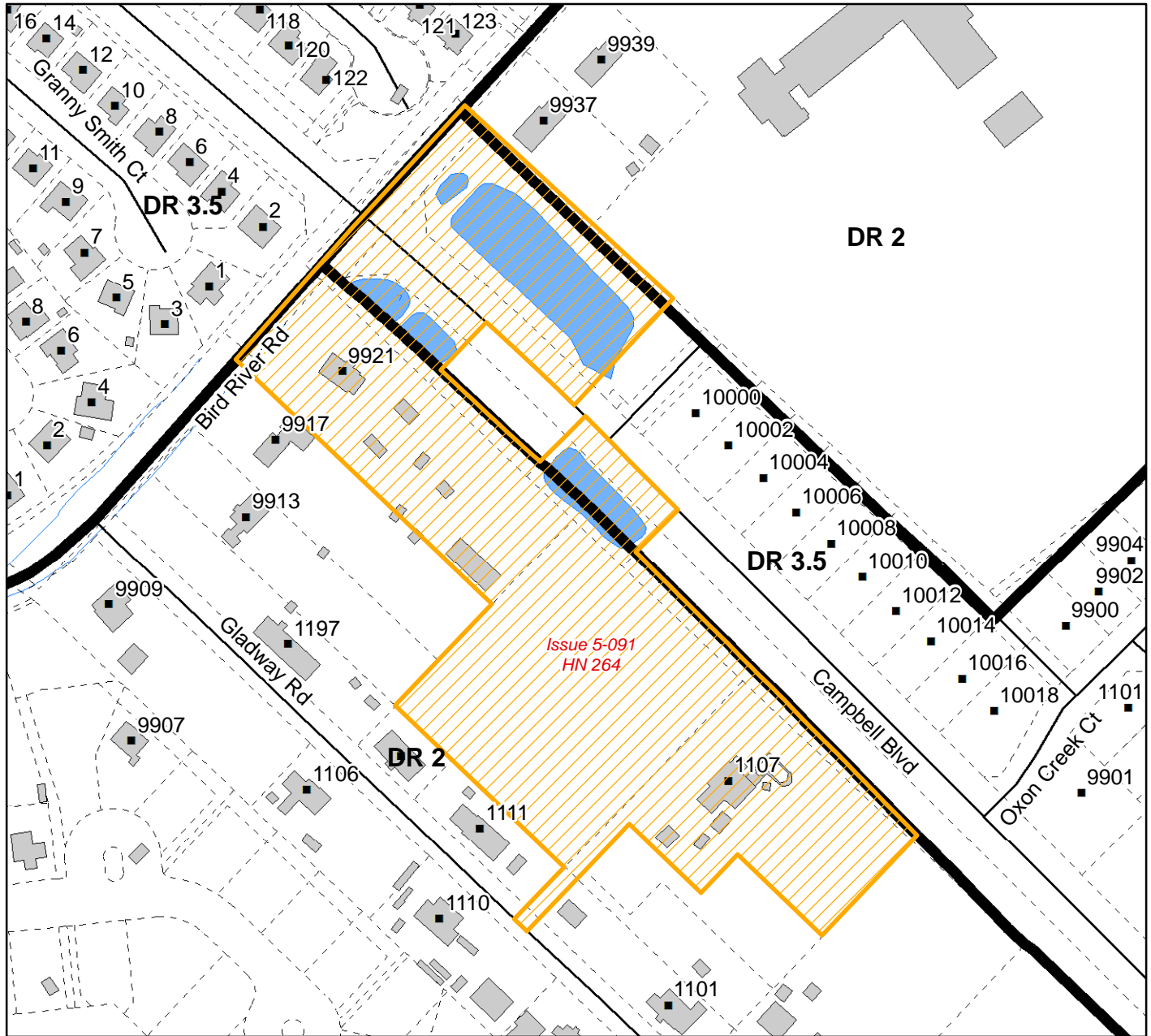
1 inch = 200 feet



Publication Date: November 20, 2023
 Publication Agency: Department of Planning
 Projection/Datum: Maryland State Plane,
 FIPS 1900, NAD 1983/91 HARN, US Foot

CZMP 2024 - Issue Map

Issue Number: 5-091



Iteration: EXISTING

Tracking#: CZMP24-00264

<u>Zone</u>	<u>District</u>	<u>Acreage</u>
DR 3.5		2.16
DR 2		5.93

Total Acreage: 8.09



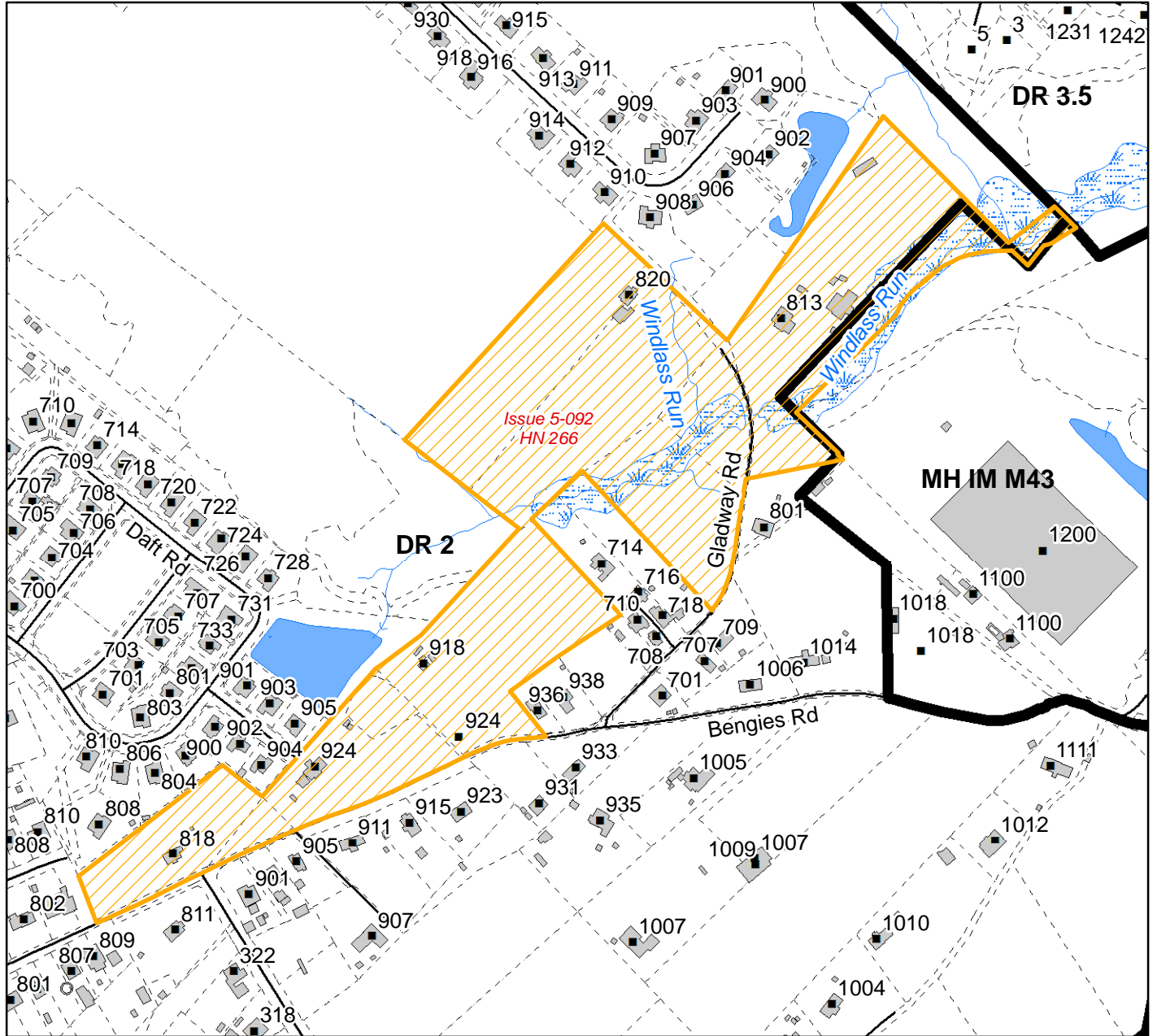
1 inch = 200 feet



Publication Date: November 20, 2023
 Publication Agency: Department of Planning
 Projection/Datum: Maryland State Plane,
 FIPS 1900, NAD 1983/91 HARN, US Foot

CZMP 2024 - Issue Map

Issue Number: 5-092



Iteration: EXISTING

Tracking#: CZMP24-00266

<u>Zone</u>	<u>District</u>	<u>Acreage</u>
MH	IM M43	1.30
DR 2		23.84

Total Acreage: 25.14



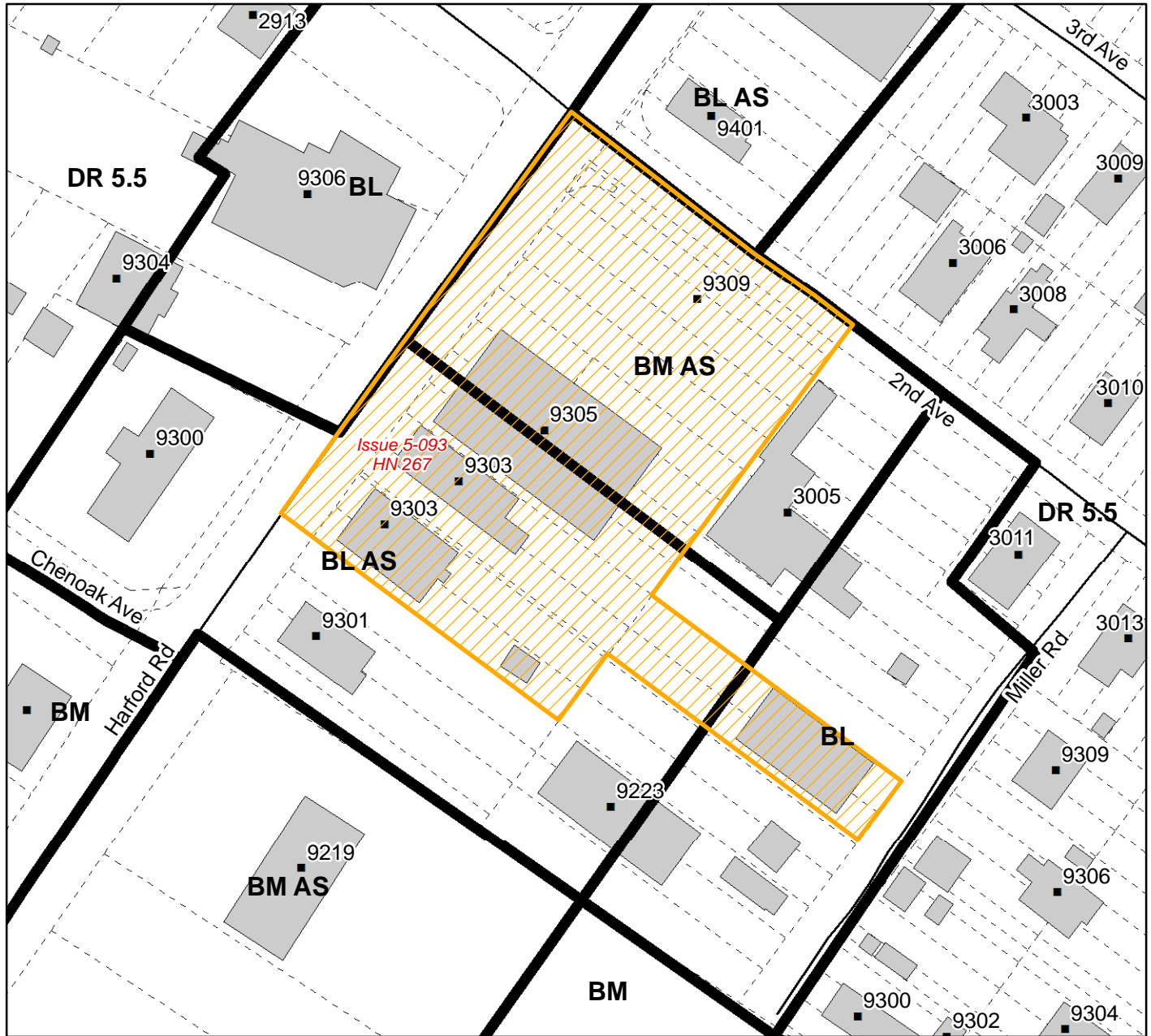
1 inch = 400 feet



Publication Date: November 20, 2023
 Publication Agency: Department of Planning
 Projection/Datum: Maryland State Plane,
 FIPS 1900, NAD 1983/91 HARN, US Foot

CZMP 2024 - Issue Map

Issue Number: 5-093



Iteration: EXISTING

Tracking#: CZMP24-00267

<u>Zone</u>	<u>District</u>	<u>Acreege</u>
BL		0.13
BM	AS	0.93
BL	AS	0.78

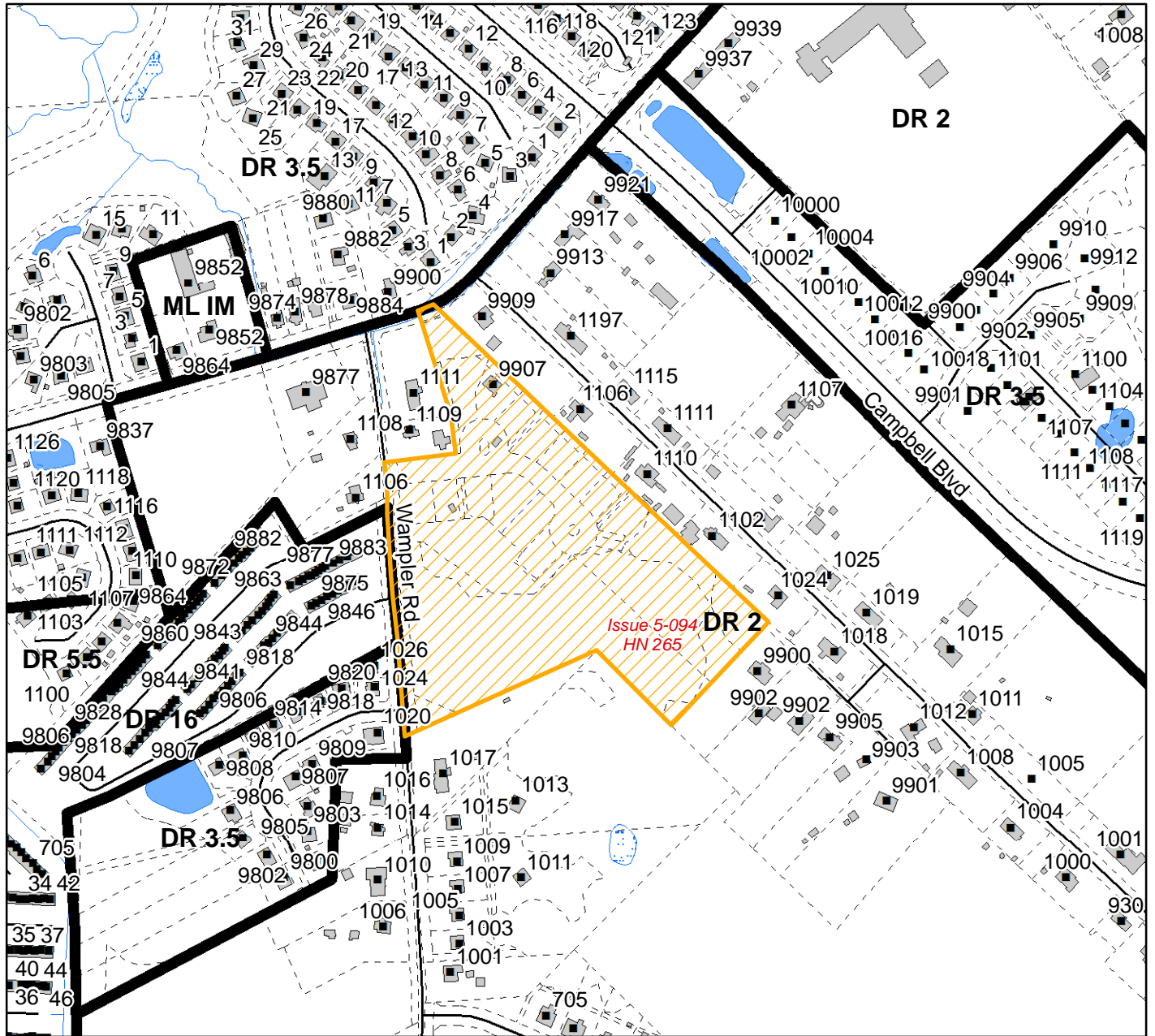
Total Acreege: 1.85



Publication Date: November 20, 2023
 Publication Agency: Department of Planning
 Projection/Datum: Maryland State Plane,
 FIPS 1900, NAD 1983/91 HARN, US Foot

CZMP 2024 - Issue Map

Issue Number: 5-094



Iteration: EXISTING

Tracking#: CZMP24-00265

<u>Zone</u>	<u>District</u>	<u>Acreage</u>
DR 2		12.65

Total Acreage: 12.65



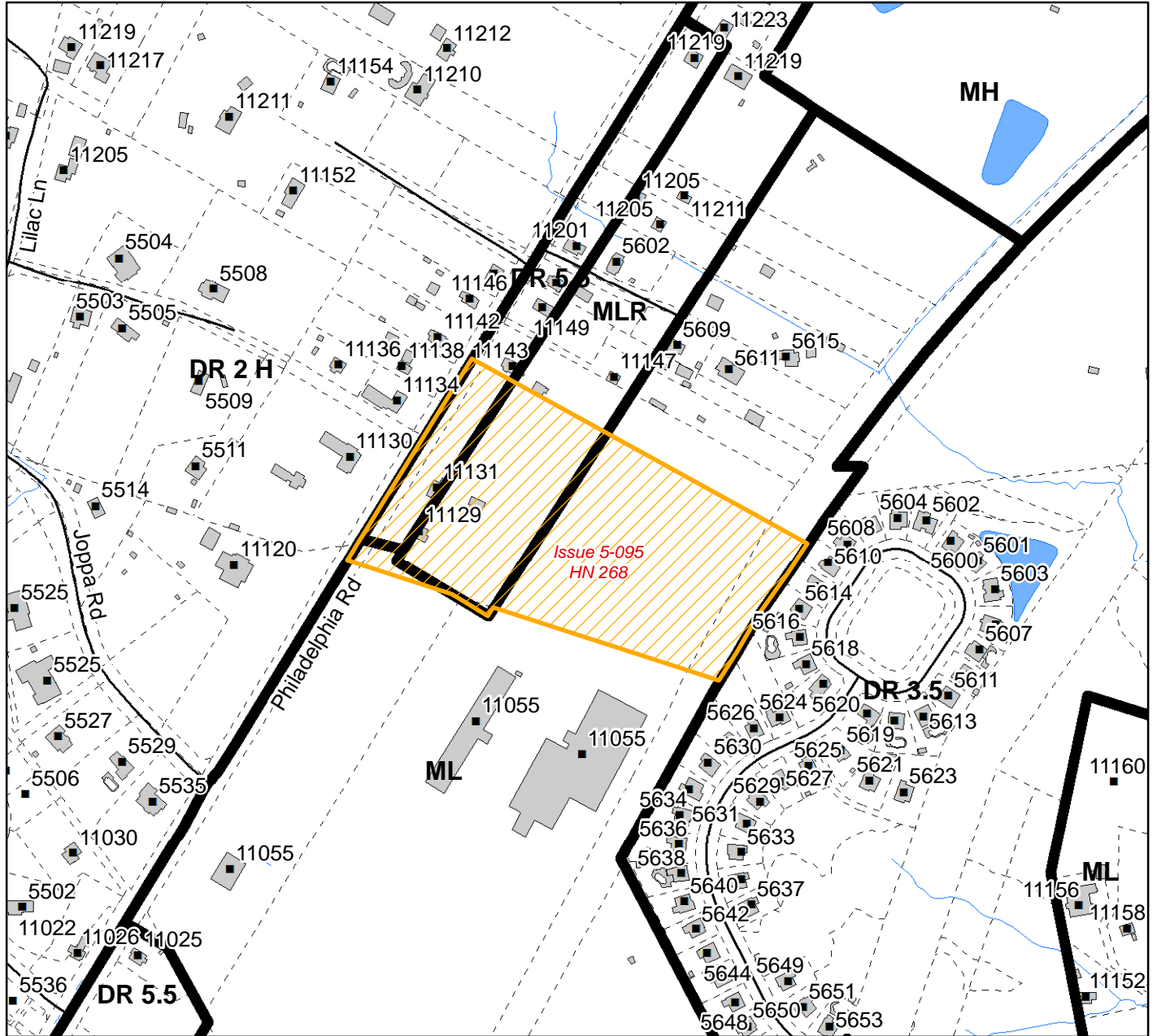
1 inch = 400 feet



Publication Date: November 20, 2023
 Publication Agency: Department of Planning
 Projection/Datum: Maryland State Plane,
 FIPS 1900, NAD 1983/91 HARN, US Foot

CZMP 2024 - Issue Map

Issue Number: 5-095

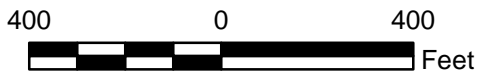


Iteration: EXISTING

Tracking#: CZMP24-00268

<u>Zone</u>	<u>District</u>	<u>Acreage</u>
ML		6.64
DR 5.5		1.35
MLR		3.49

Total Acreage: 11.48



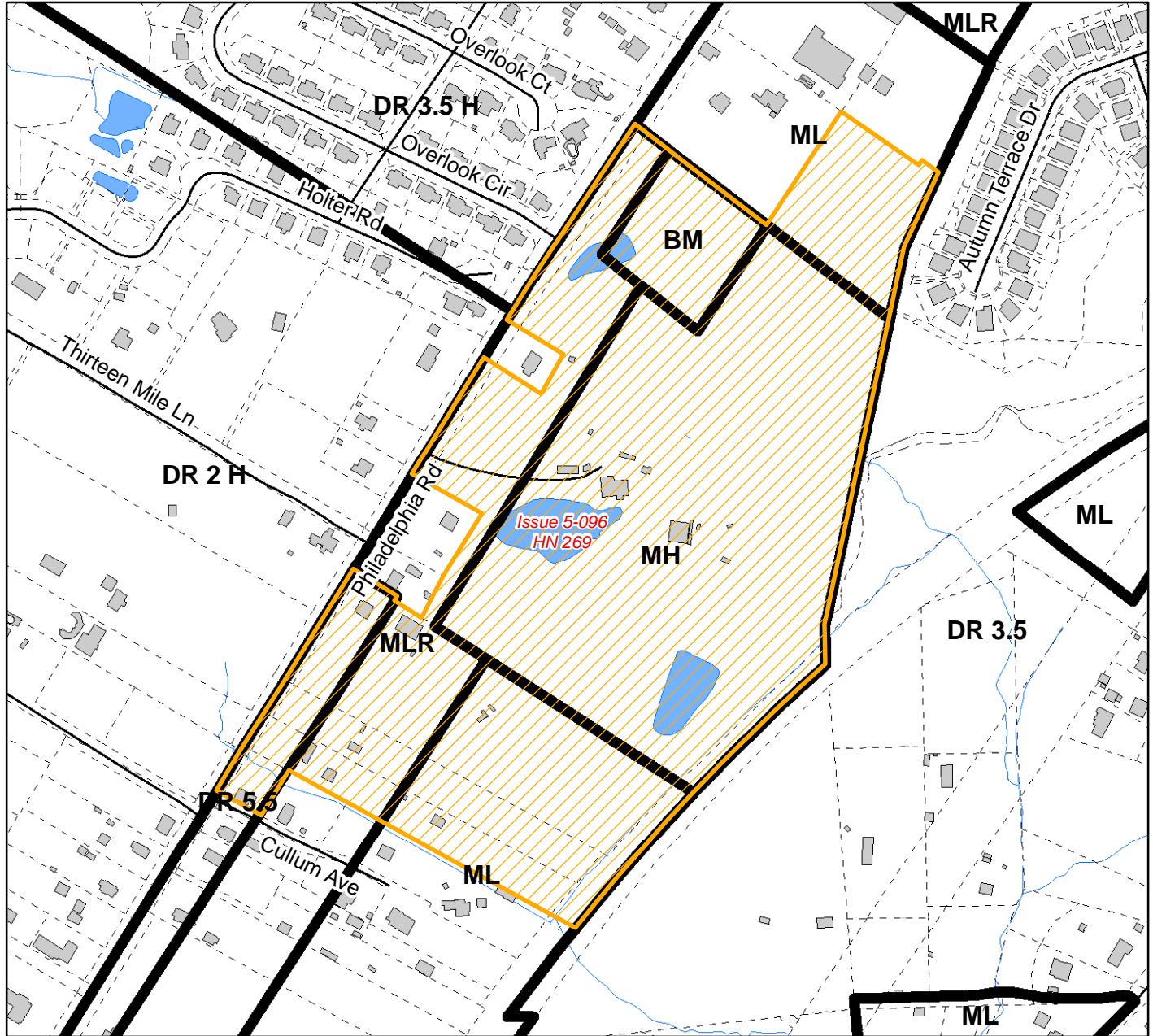
1 inch = 400 feet



Publication Date: November 20, 2023
 Publication Agency: Department of Planning
 Projection/Datum: Maryland State Plane,
 FIPS 1900, NAD 1983/91 HARN, US Foot

CZMP 2024 - Issue Map

Issue Number: 5-096

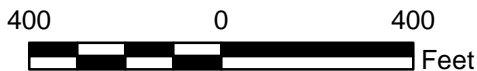


Iteration: EXISTING

Tracking#: CZMP24-00269

<u>Zone</u>	<u>District</u>	<u>Acreage</u>
BM		2.33
ML		9.24
DR 5.5		1.99
MH		21.93
MLR		7.98

Total Acreage: 43.45



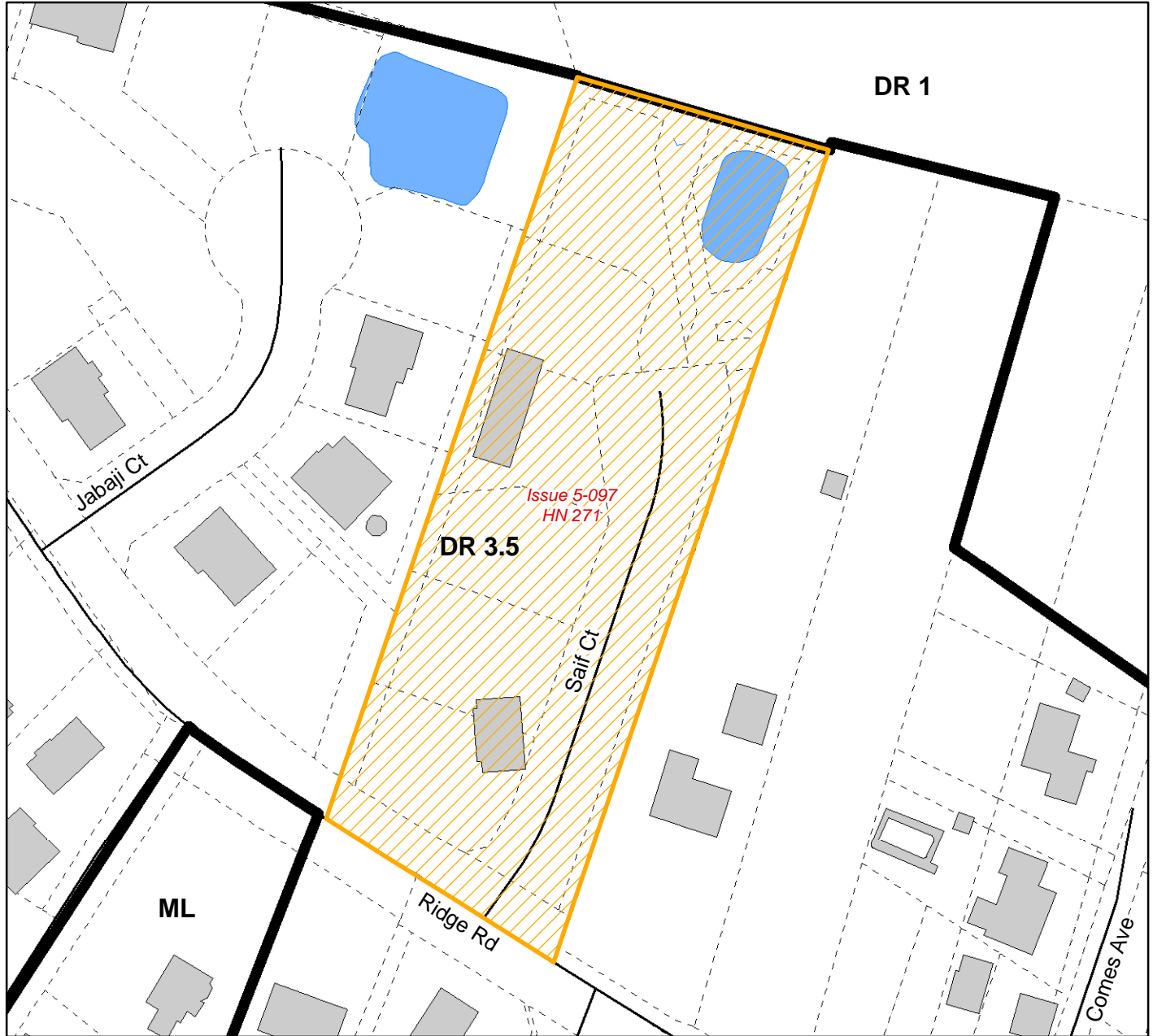
1 inch = 400 feet



Publication Date: November 21, 2023
 Publication Agency: Department of Planning
 Projection/Datum: Maryland State Plane,
 FIPS 1900, NAD 1983/91 HARN, US Foot

CZMP 2024 - Issue Map

Issue Number: 5-097



Iteration: EXISTING

Tracking#: CZMP24-00271

<u>Zone</u>	<u>District</u>	<u>Acreage</u>
DR 3.5		2.02

Total Acreage: 2.02



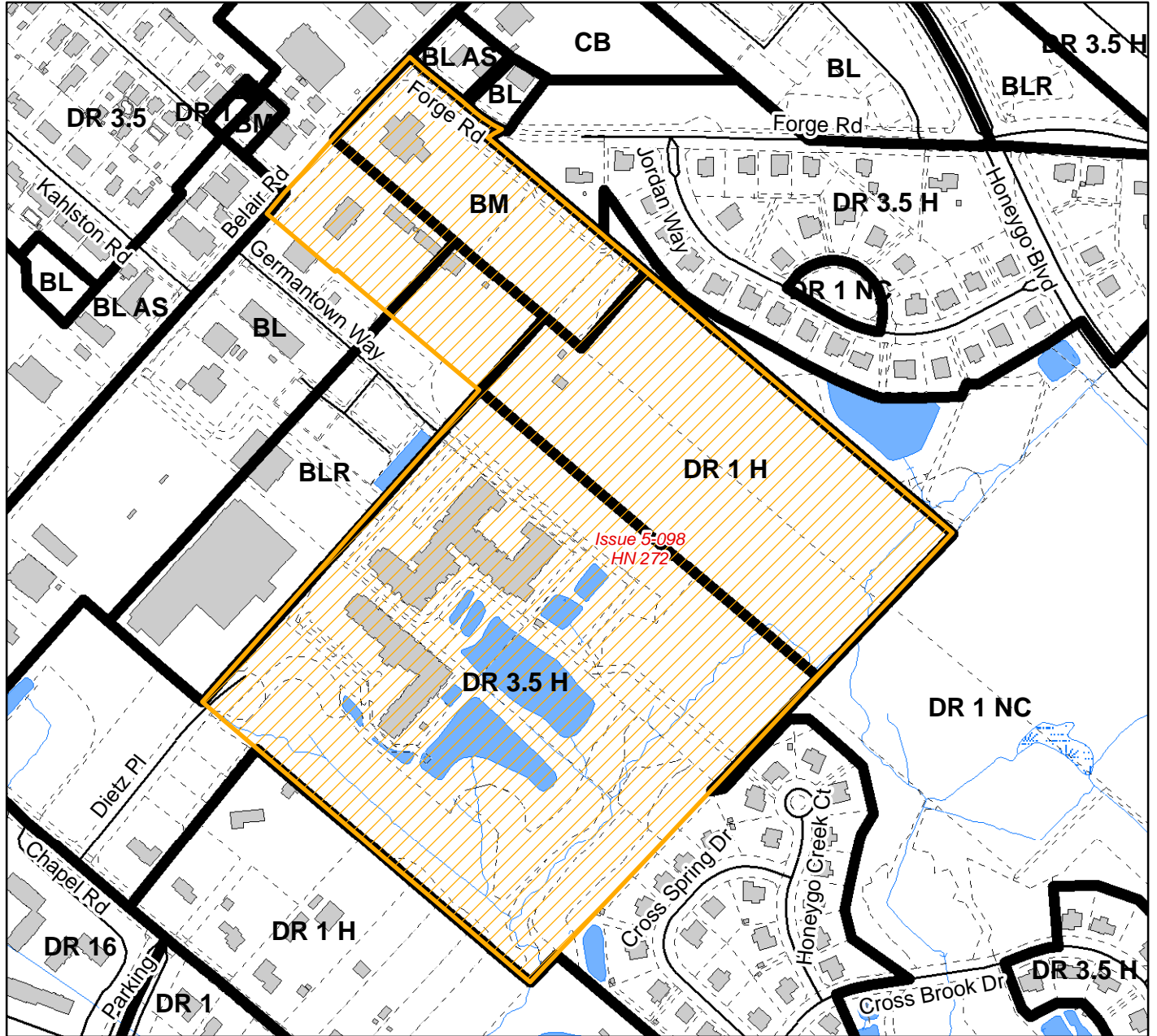
1 inch = 100 feet



Publication Date: November 21, 2023
Publication Agency: Department of Planning
Projection/Datum: Maryland State Plane,
FIPS 1900, NAD 1983/91 HARN, US Foot

CZMP 2024 - Issue Map

Issue Number: 5-098



Iteration: EXISTING

Tracking#: CZMP24-00272

<u>Zone</u>	<u>District</u>	<u>Acreage</u>
BL		2.37
BM		5.08
DR 3.5	H	27.56
BLR		1.75
DR 1	H	12.58

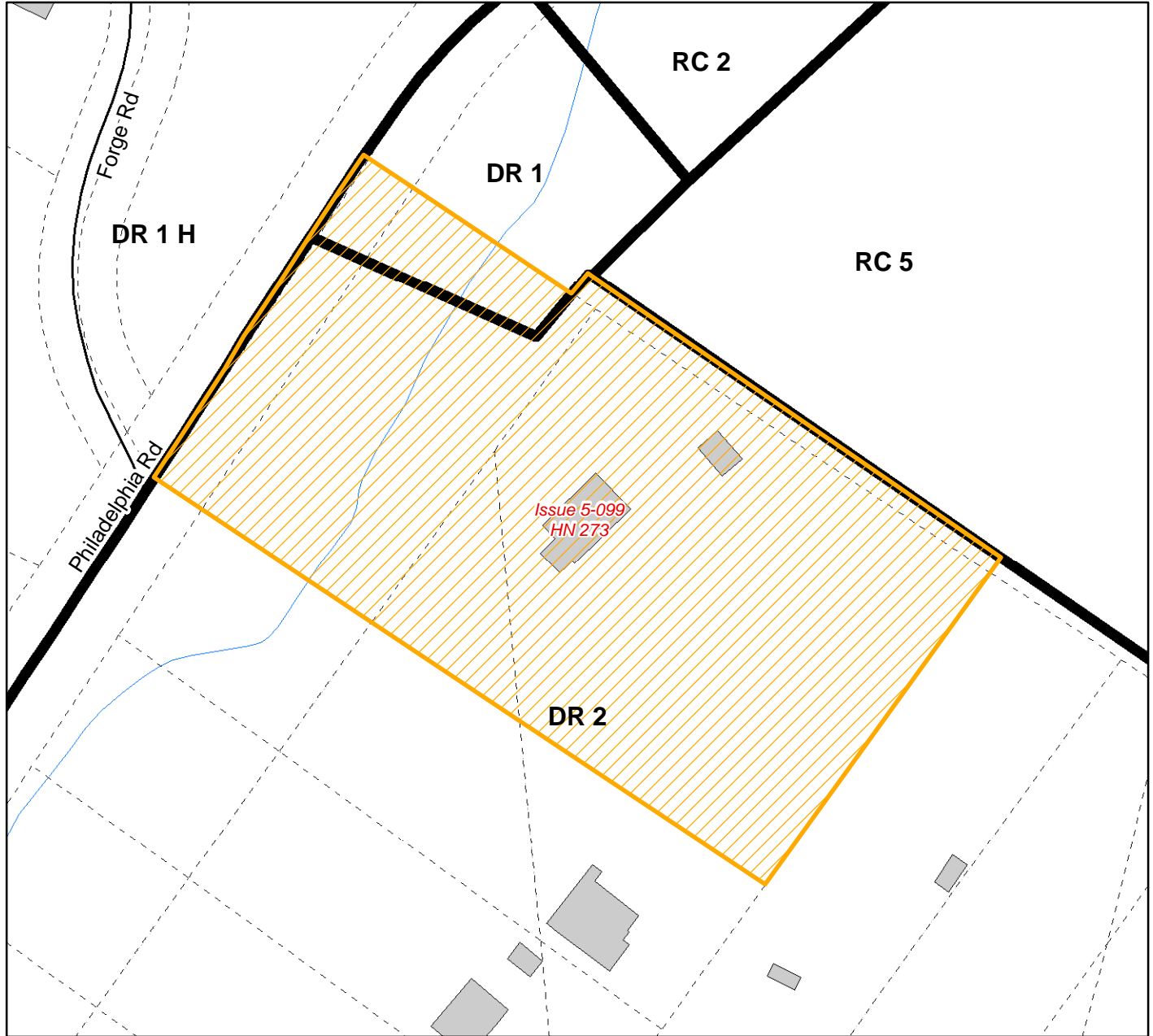
Total Acreage: 49.33



Publication Date: November 21, 2023
 Publication Agency: Department of Planning
 Projection/Datum: Maryland State Plane,
 FIPS 1900, NAD 1983/91 HARN, US Foot

CZMP 2024 - Issue Map

Issue Number: 5-099



Iteration: EXISTING

Tracking#: CZMP24-00273

<u>Zone</u>	<u>District</u>	<u>Acreage</u>
DR 2		2.62
DR 1		0.18

Total Acreage: 2.80



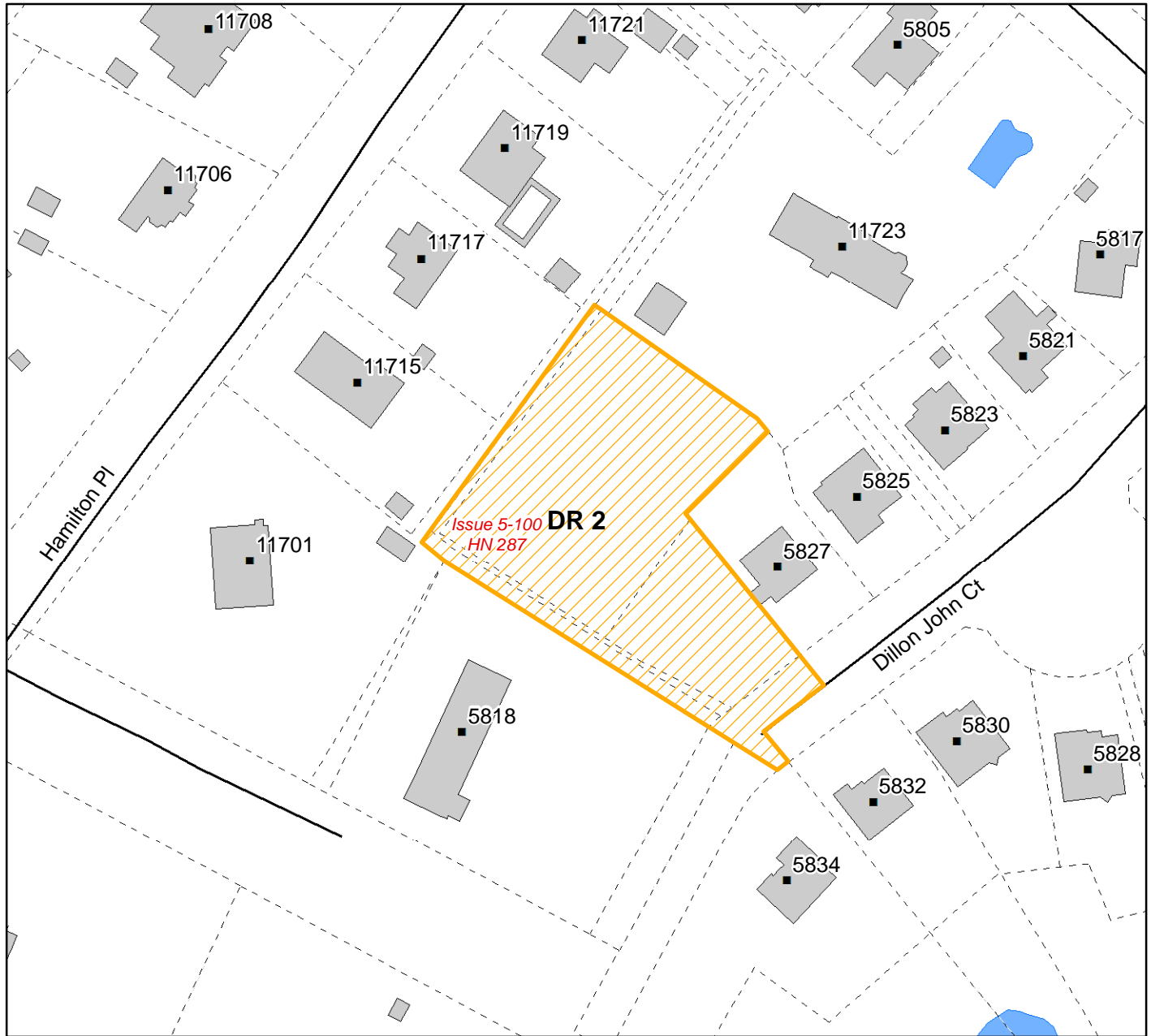
1 inch = 100 feet



Publication Date: November 21, 2023
 Publication Agency: Department of Planning
 Projection/Datum: Maryland State Plane,
 FIPS 1900, NAD 1983/91 HARN, US Foot

CZMP 2024 - Issue Map

Issue Number: 5-100

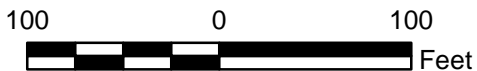


Iteration: EXISTING

Tracking#: CZMP24-00287

<u>Zone</u>	<u>District</u>	<u>Acreage</u>
DR 2		0.81

Total Acreage: 0.81



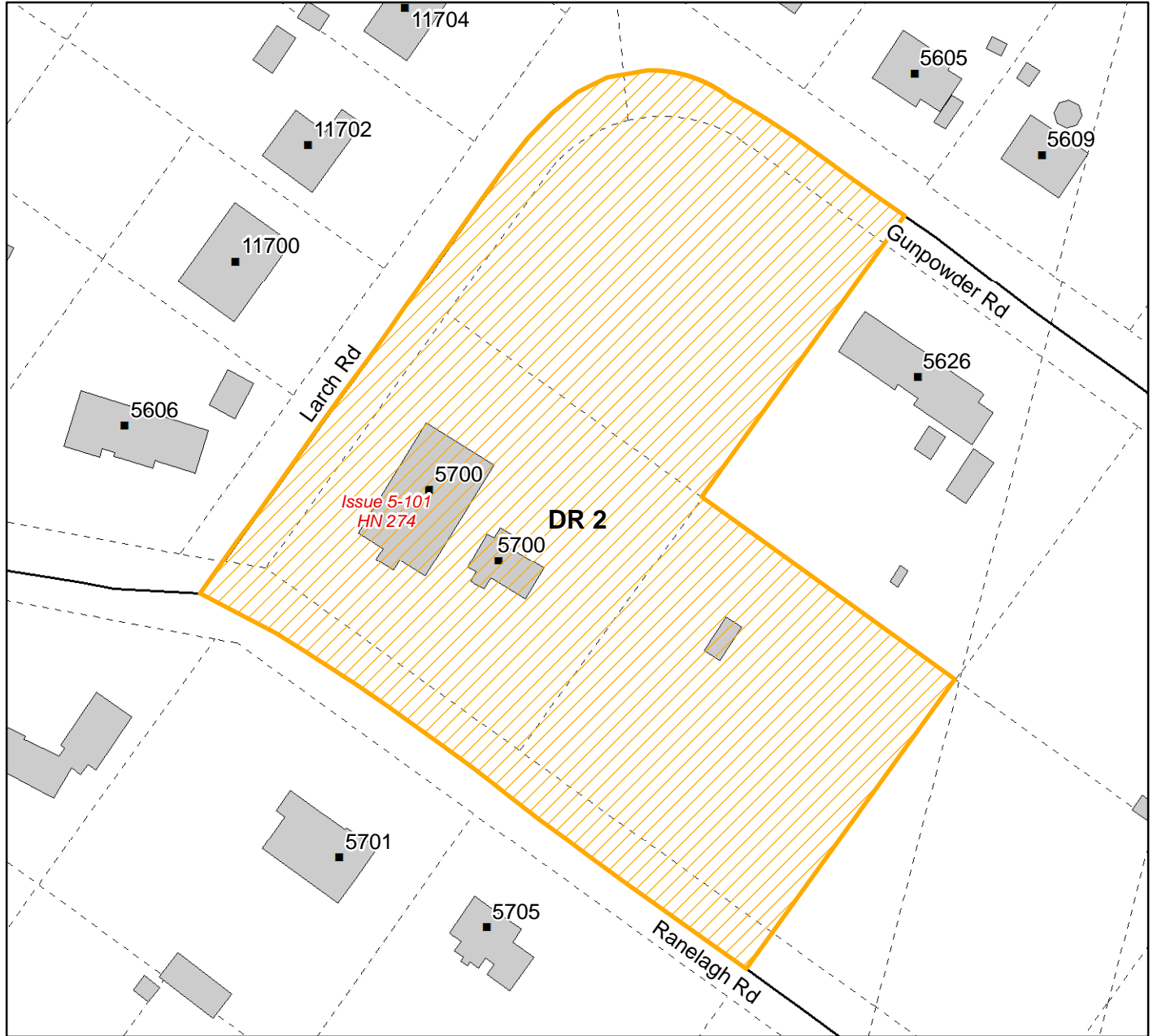
1 inch = 100 feet



Publication Date: November 21, 2023
Publication Agency: Department of Planning
Projection/Datum: Maryland State Plane,
FIPS 1900, NAD 1983/91 HARN, US Foot

CZMP 2024 - Issue Map

Issue Number: 5-101



Iteration: EXISTING

Tracking#: CZMP24-00274

<u>Zone</u>	<u>District</u>	<u>Acreage</u>
DR 2		3.33

Total Acreage: 3.33



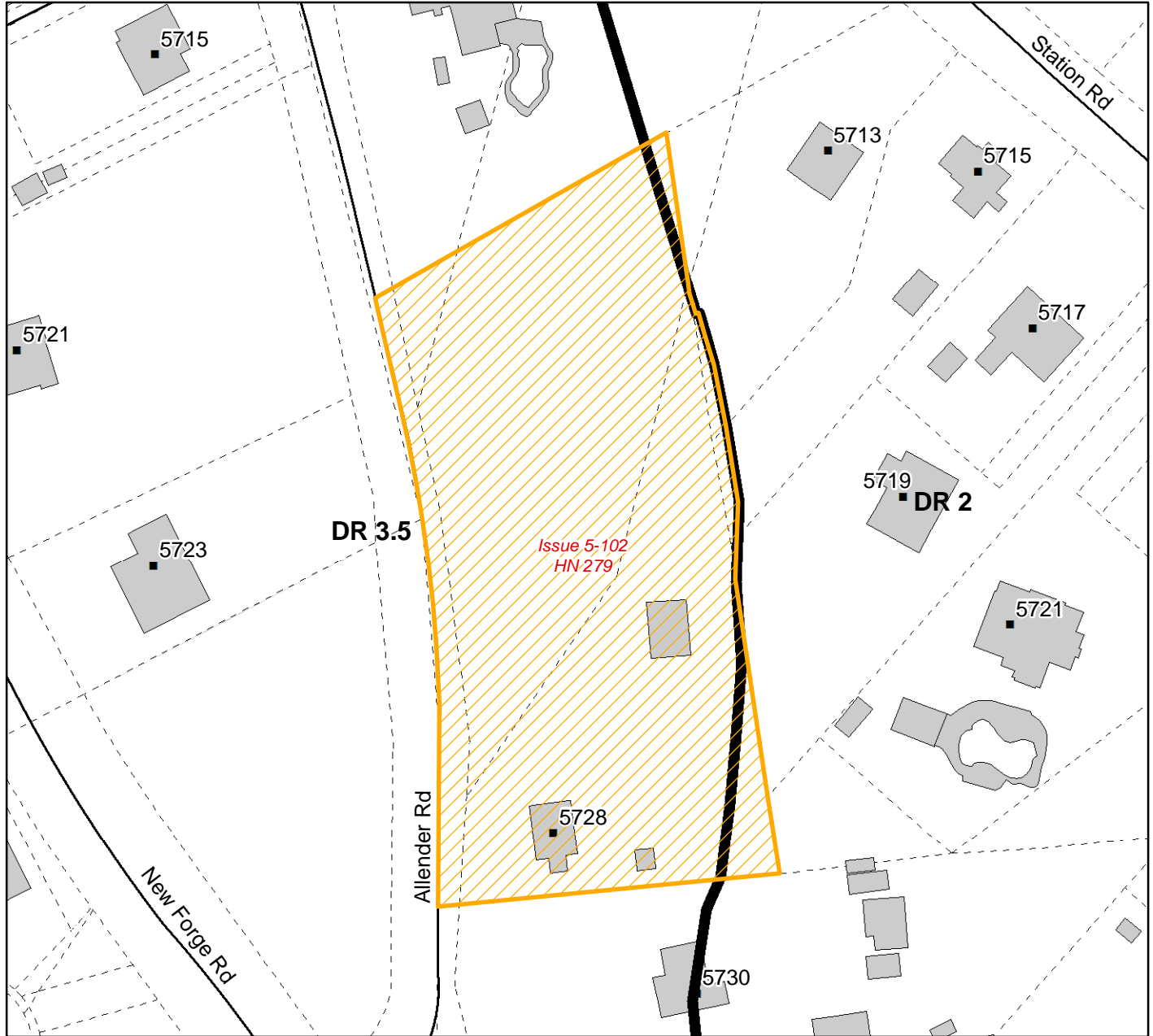
1 inch = 100 feet



Publication Date: November 21, 2023
Publication Agency: Department of Planning
Projection/Datum: Maryland State Plane,
FIPS 1900, NAD 1983/91 HARN, US Foot

CZMP 2024 - Issue Map

Issue Number: 5-102



Iteration: EXISTING

Tracking#: CZMP24-00279

<u>Zone</u>	<u>District</u>	<u>Acreage</u>
DR 3.5		1.94
DR 2		0.09

Total Acreage: 2.03



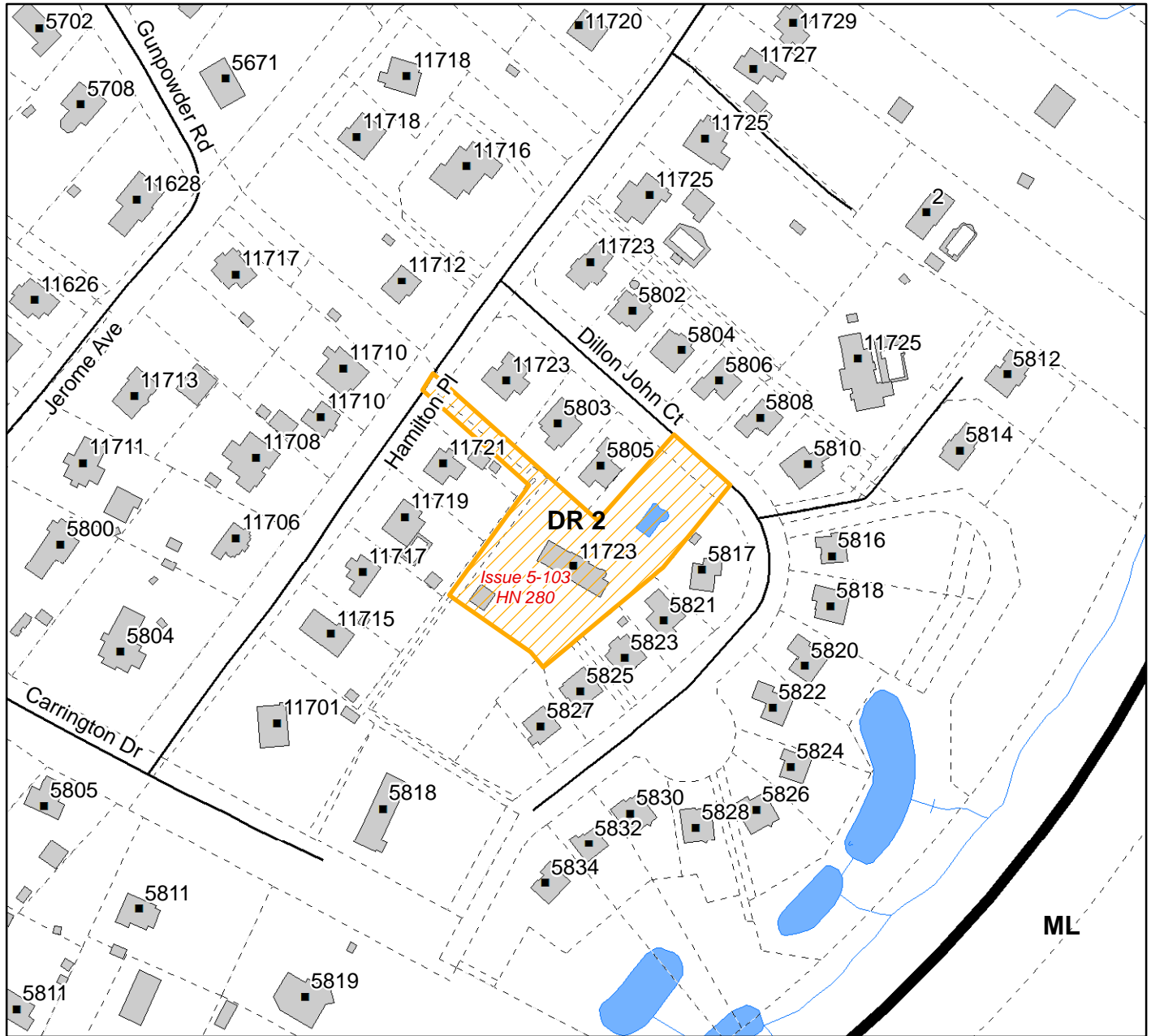
1 inch = 100 feet



Publication Date: November 21, 2023
 Publication Agency: Department of Planning
 Projection/Datum: Maryland State Plane,
 FIPS 1900, NAD 1983/91 HARN, US Foot

CZMP 2024 - Issue Map

Issue Number: 5-103

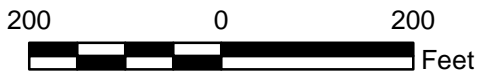


Iteration: EXISTING

Tracking#: CZMP24-00280

<u>Zone</u>	<u>District</u>	<u>Acreage</u>
DR 2		1.21

Total Acreage: 1.21



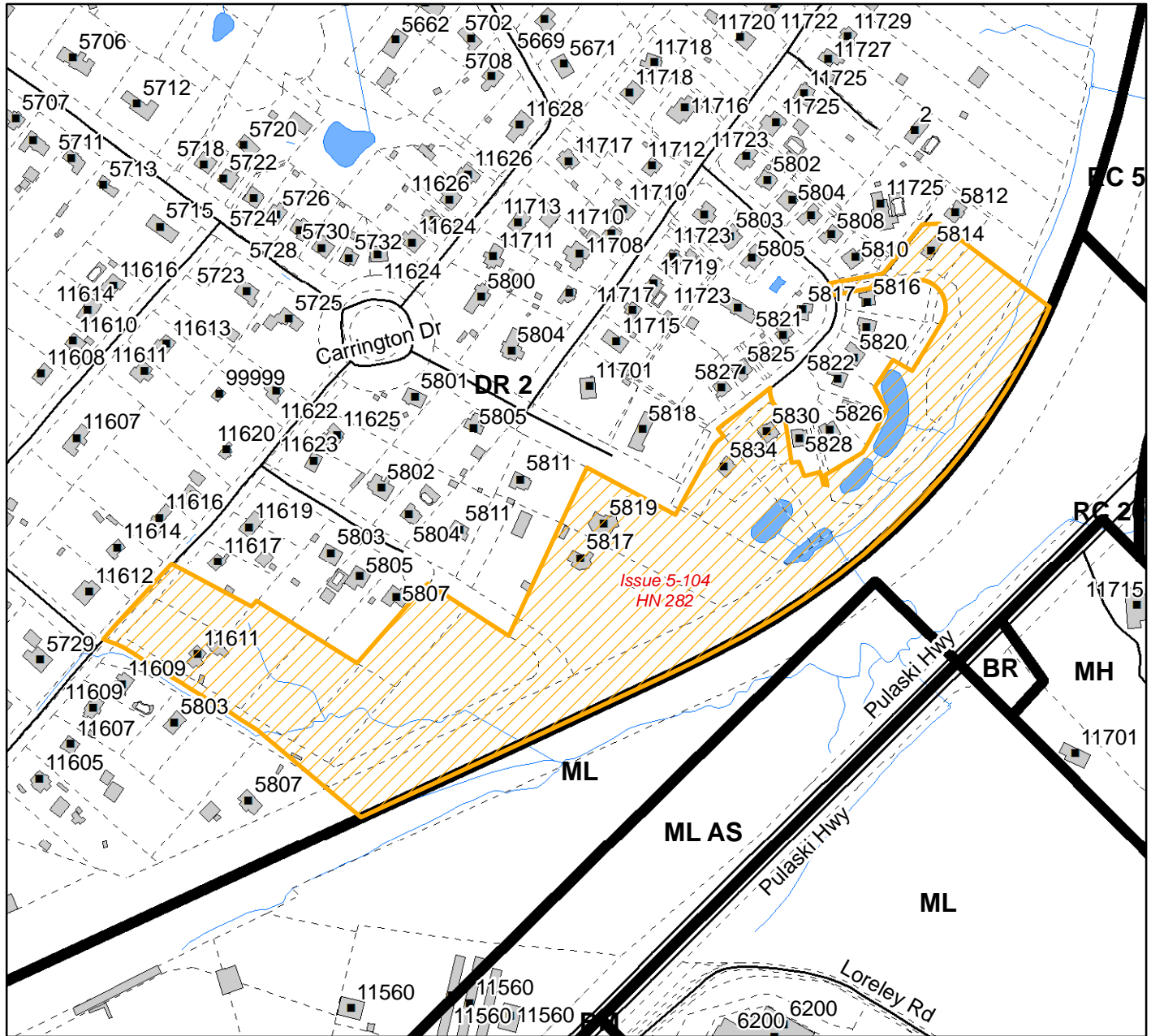
1 inch = 200 feet



Publication Date: November 21, 2023
 Publication Agency: Department of Planning
 Projection/Datum: Maryland State Plane,
 FIPS 1900, NAD 1983/91 HARN, US Foot

CZMP 2024 - Issue Map

Issue Number: 5-104

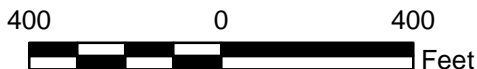


Iteration: EXISTING

Tracking#: CZMP24-00282

<u>Zone</u>	<u>District</u>	<u>Acreege</u>
DR 2		22.08

Total Acreege: 22.08



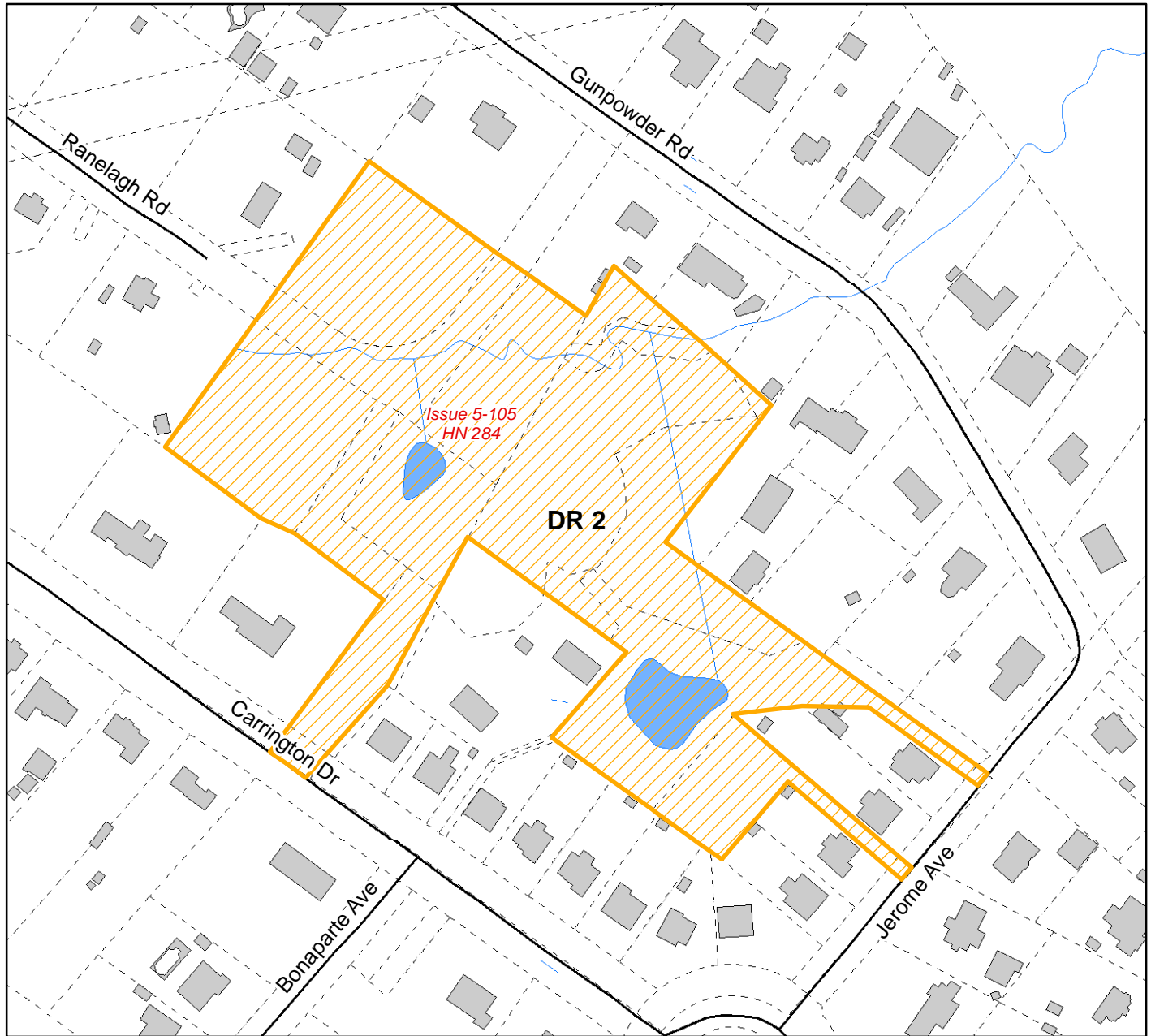
1 inch = 400 feet



Publication Date: November 21, 2023
 Publication Agency: Department of Planning
 Projection/Datum: Maryland State Plane,
 FIPS 1900, NAD 1983/91 HARN, US Foot

CZMP 2024 - Issue Map

Issue Number: 5-105

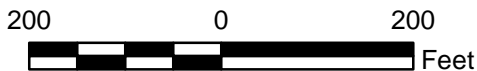


Iteration: EXISTING

Tracking#: CZMP24-00284

<u>Zone</u>	<u>District</u>	<u>Acreage</u>
DR 2		8.20

Total Acreage: 8.20



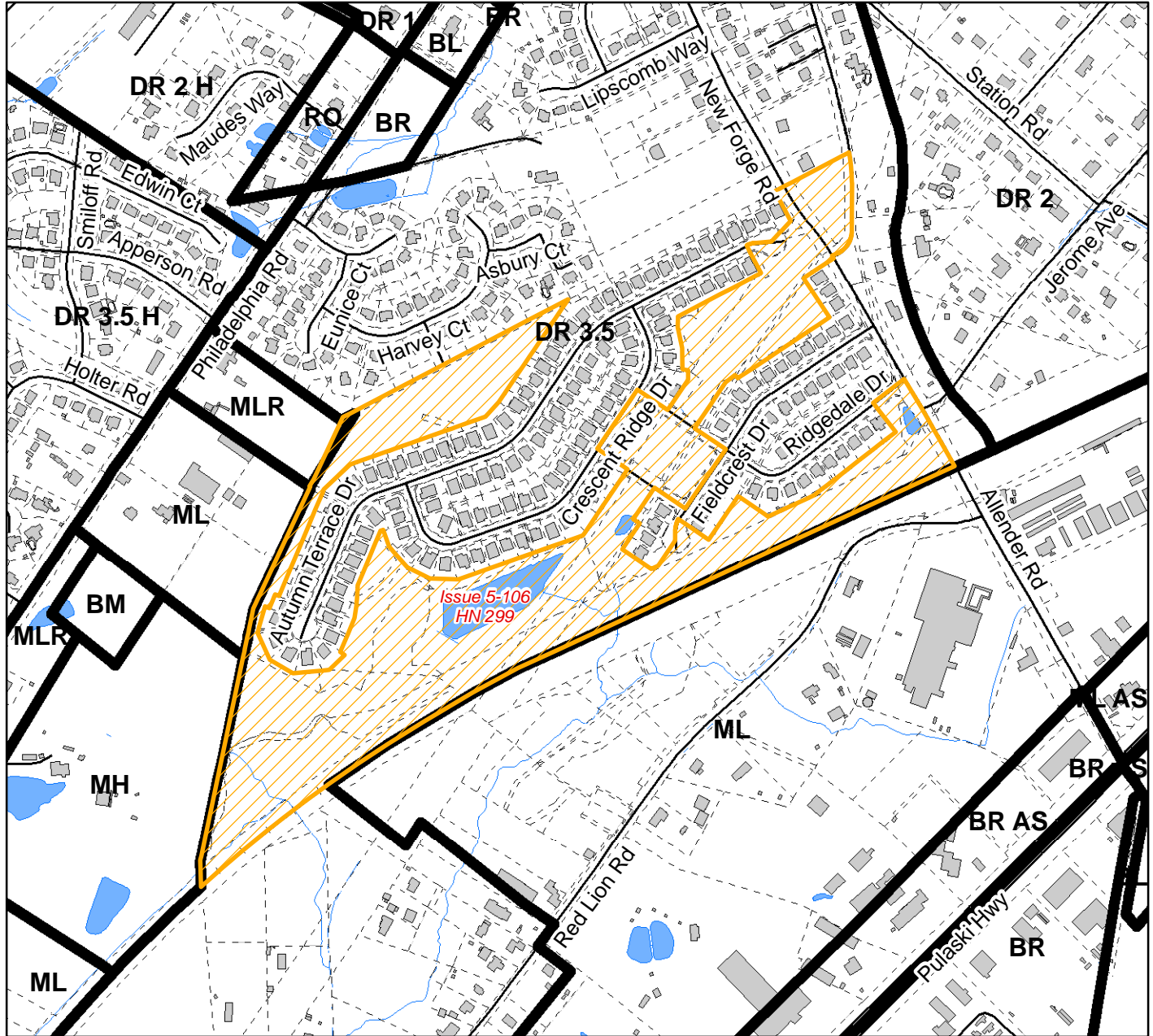
1 inch = 200 feet



Publication Date: November 21, 2023
Publication Agency: Department of Planning
Projection/Datum: Maryland State Plane,
FIPS 1900, NAD 1983/91 HARN, US Foot

CZMP 2024 - Issue Map

Issue Number: 5-106



Iteration: EXISTING

Tracking#: CZMP24-00299

<u>Zone</u>	<u>District</u>	<u>Acreage</u>
DR 3.5		40.17
MLR		0.10

Total Acreage: 40.27



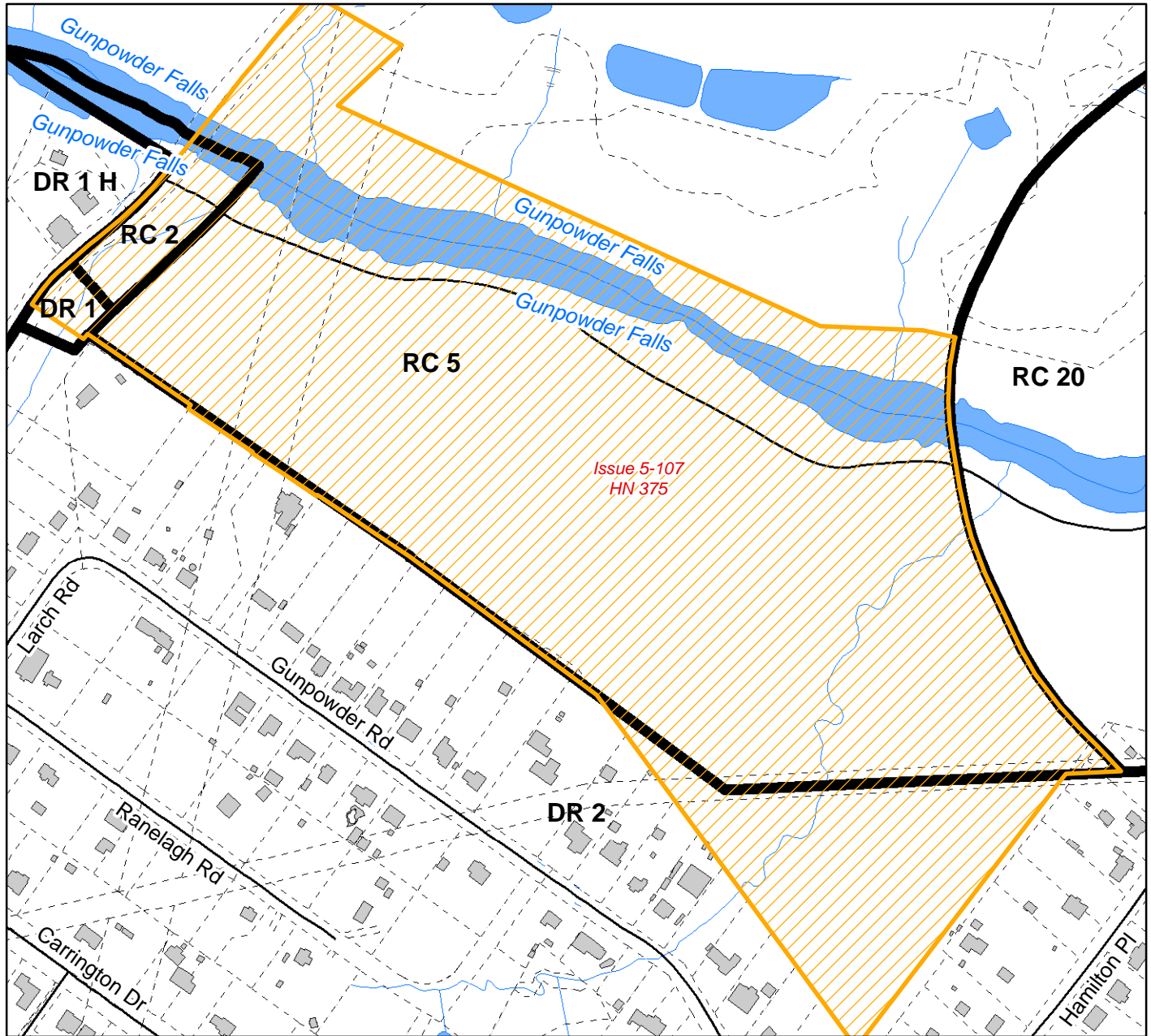
1 inch = 600 feet



Publication Date: November 21, 2023
 Publication Agency: Department of Planning
 Projection/Datum: Maryland State Plane,
 FIPS 1900, NAD 1983/91 HARN, US Foot

CZMP 2024 - Issue Map

Issue Number: 5-107



Iteration: EXISTING

Tracking#: CZMP24-00375

<u>Zone</u>	<u>District</u>	<u>Acreage</u>
RC 5		55.61
RC 2		1.86
DR 2		8.49
DR 1		0.49

Total Acreage: 66.45



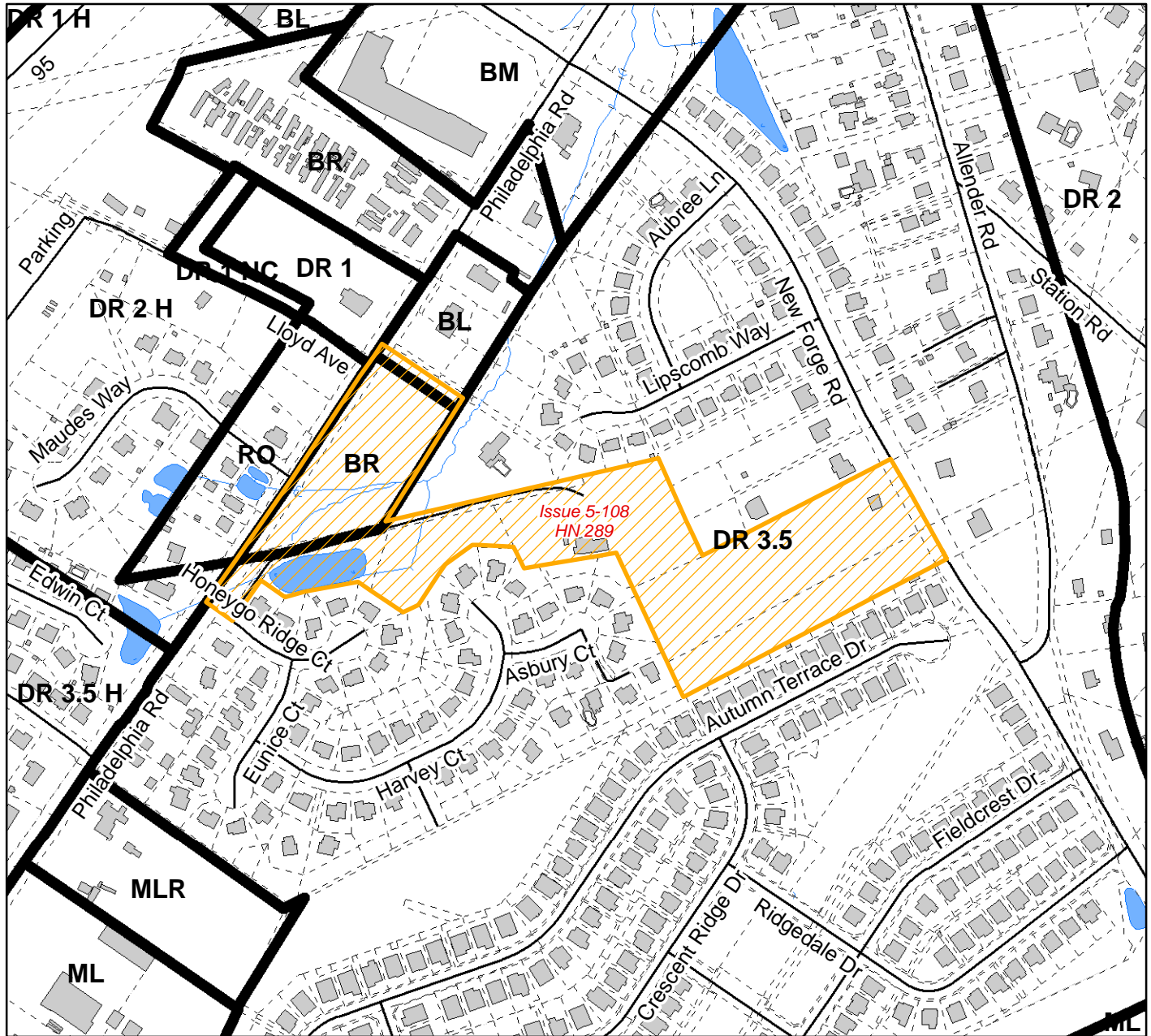
1 inch = 400 feet



Publication Date: November 21, 2023
 Publication Agency: Department of Planning
 Projection/Datum: Maryland State Plane,
 FIPS 1900, NAD 1983/91 HARN, US Foot

CZMP 2024 - Issue Map

Issue Number: 5-108



Iteration: EXISTING

Tracking#: CZMP24-00289

<u>Zone</u>	<u>District</u>	<u>Acres</u>
BL		0.19
DR 3.5		9.98
BR		2.97

Total Acres: 13.13



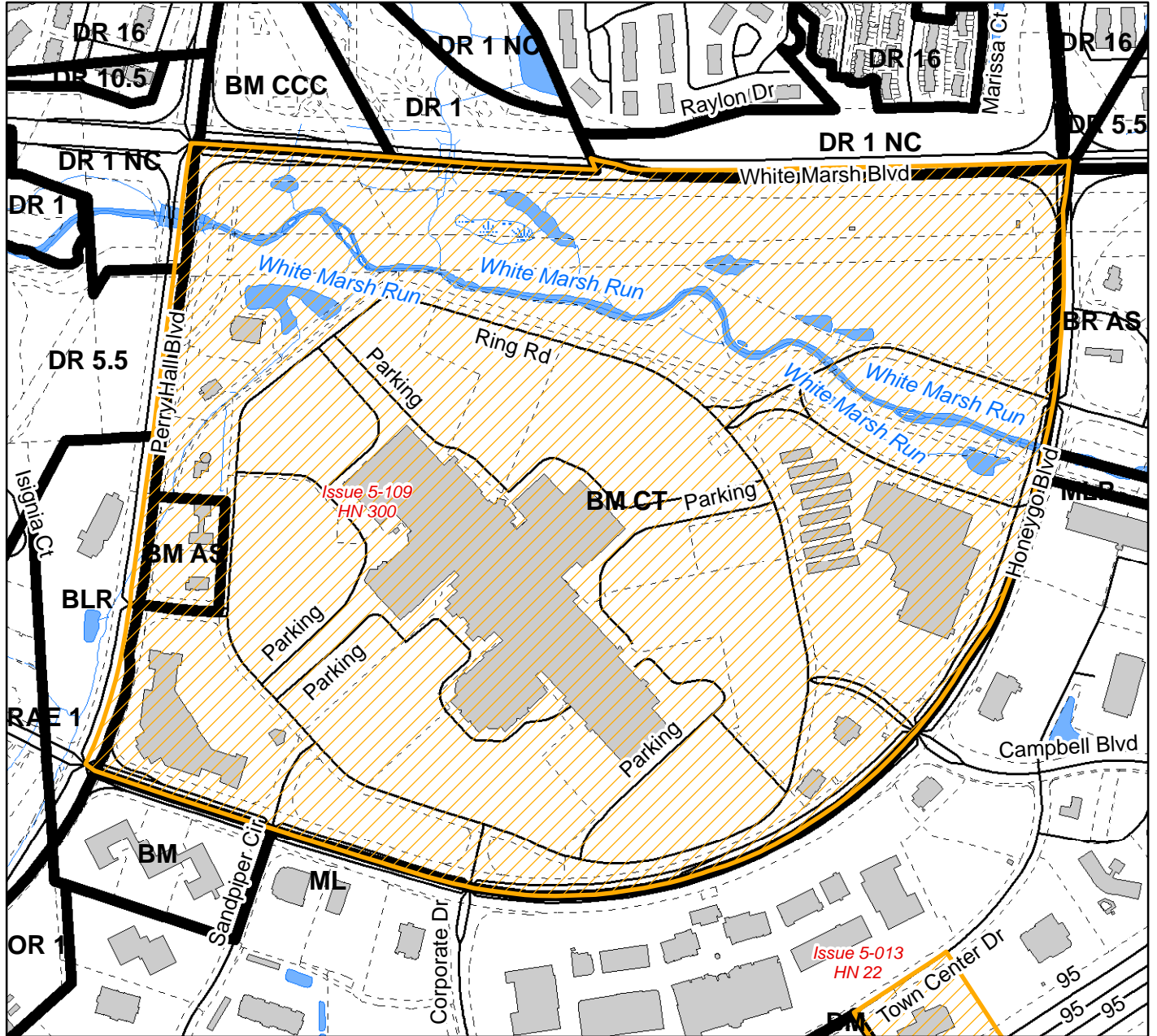
1 inch = 400 feet



Publication Date: November 21, 2023
 Publication Agency: Department of Planning
 Projection/Datum: Maryland State Plane,
 FIPS 1900, NAD 1983/91 HARN, US Foot

CZMP 2024 - Issue Map

Issue Number: 5-109



Iteration: EXISTING

Tracking#: CZMP24-00300

Publication Date: November 21, 2023
 Publication Agency: Department of Planning
 Projection/Datum: Maryland State Plane,
 FIPS 1900, NAD 1983/91 HARN, US Foot

<u>Zone</u>	<u>District</u>	<u>Acreage</u>
DR 16		0.02
ML		0.05
BM	AS	2.82
BLR		1.16
DR 5.5		0.50
BM	CT	194.65
DR 1	NC	1.41
BR	AS	0.35

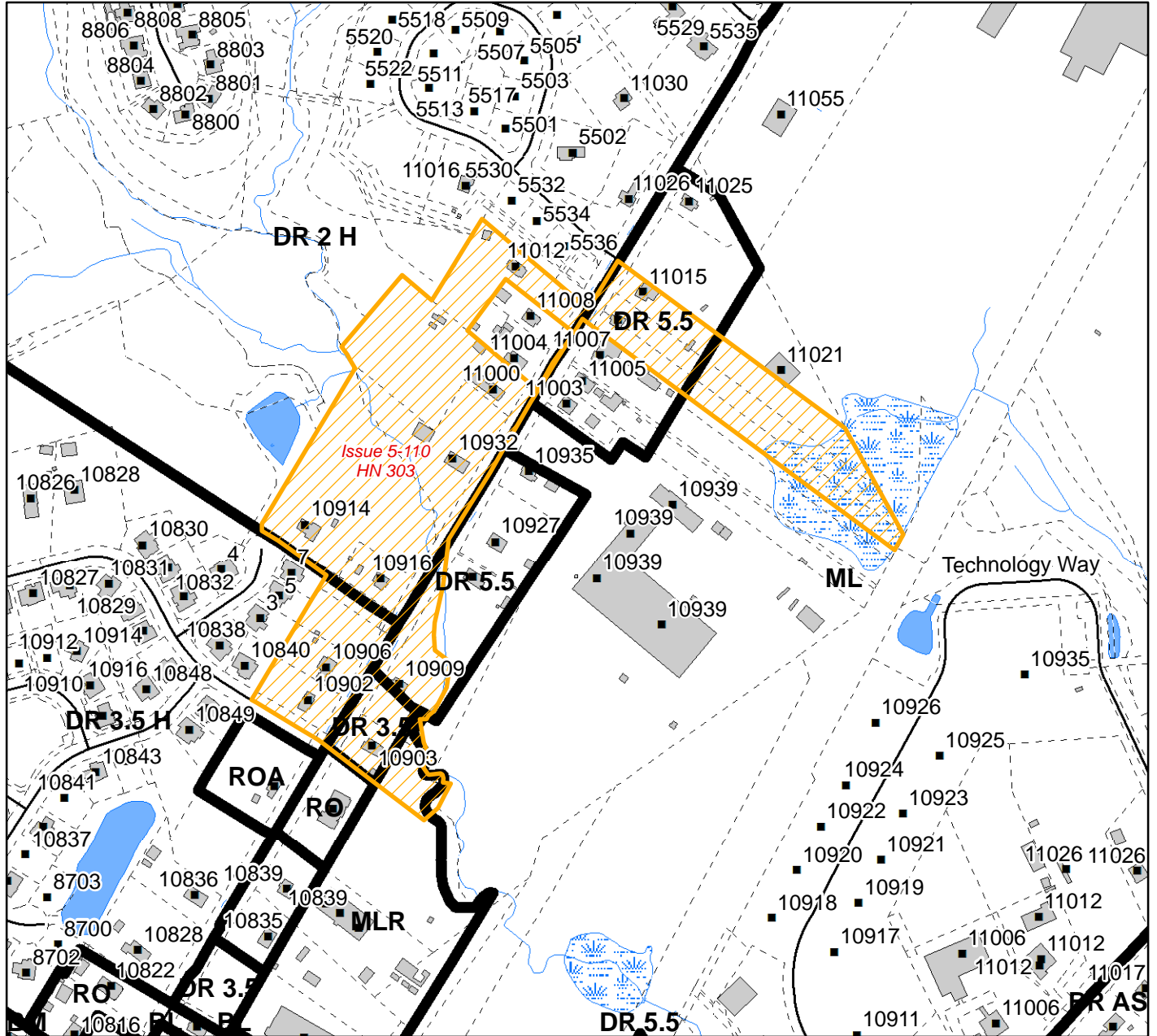
Total Acreage: 200.97



1 inch = 600 feet

CZMP 2024 - Issue Map

Issue Number: 5-110



Iteration: EXISTING

Zone	District	Acreege
DR 3.5		0.78
DR 3.5	H	1.88
ML		2.41
DR 5.5		2.22
DR 2	H	8.47
MLR		0.48

Total Acreege: 16.23

Tracking#: CZMP24-00303



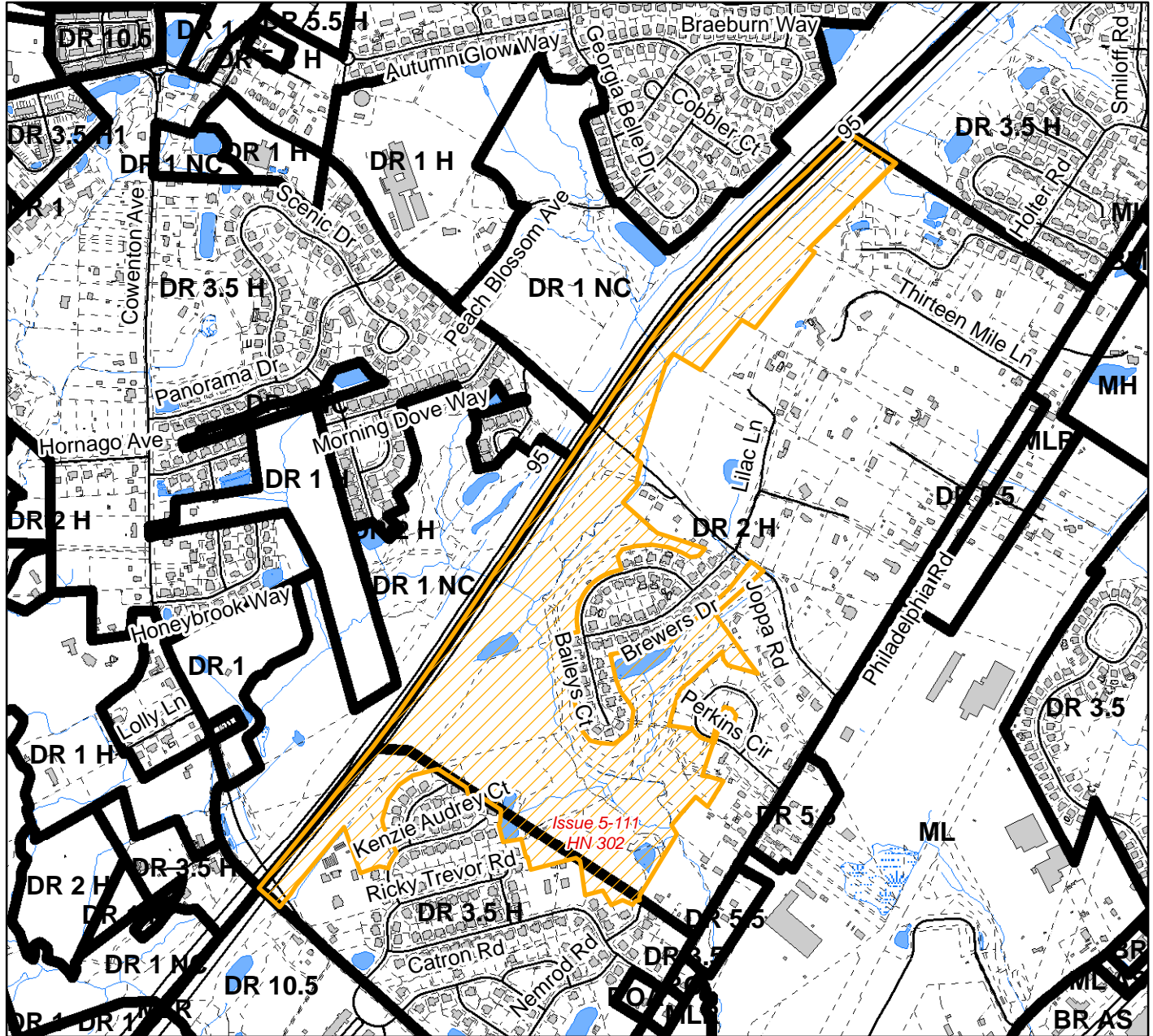
1 inch = 400 feet



Publication Date: November 21, 2023
 Publication Agency: Department of Planning
 Projection/Datum: Maryland State Plane,
 FIPS 1900, NAD 1983/91 HARN, US Foot

CZMP 2024 - Issue Map

Issue Number: 5-111



Iteration: EXISTING

Tracking#: CZMP24-00302

Zone	District	Acreage
DR 3.5	H	11.03
DR 2	H	88.84

Total Acreage: 99.87



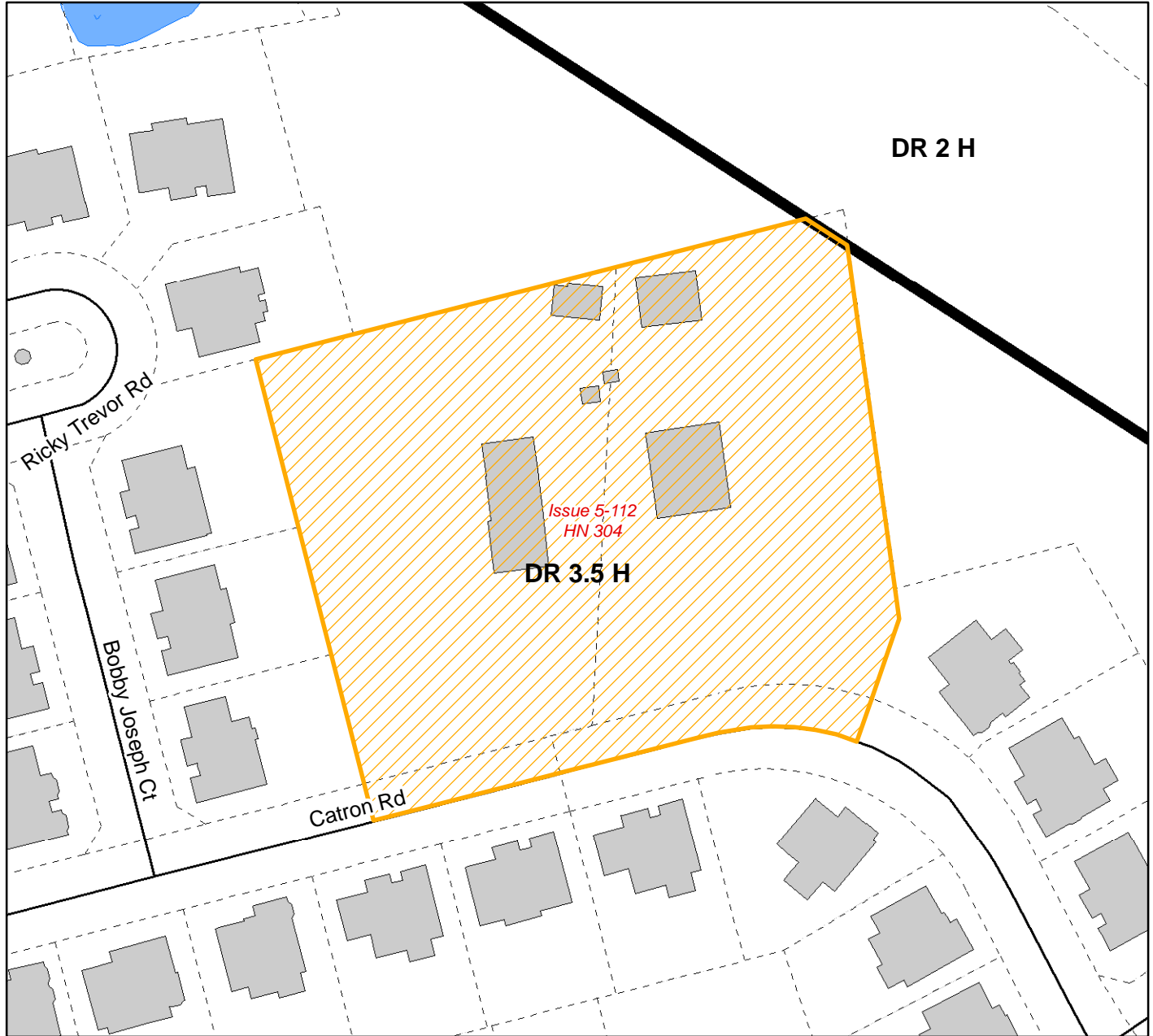
1 inch = 1,000 feet



Publication Date: November 21, 2023
 Publication Agency: Department of Planning
 Projection/Datum: Maryland State Plane,
 FIPS 1900, NAD 1983/91 HARN, US Foot

CZMP 2024 - Issue Map

Issue Number: 5-112



Iteration: EXISTING

Tracking#: CZMP24-00304

<u>Zone</u>	<u>District</u>	<u>Acreage</u>
DR 3.5	H	2.60

Total Acreage: 2.60



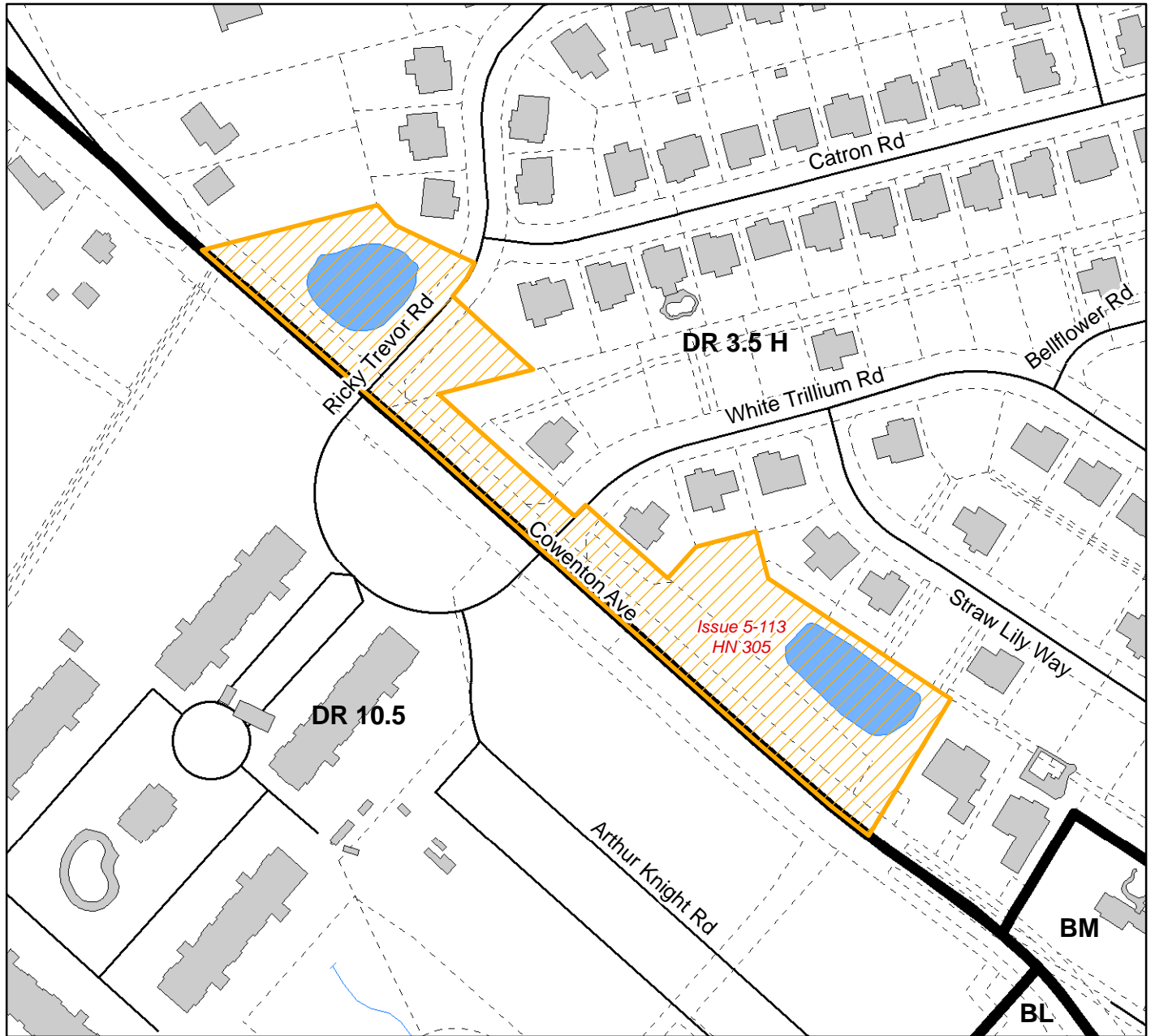
1 inch = 100 feet



Publication Date: November 21, 2023
Publication Agency: Department of Planning
Projection/Datum: Maryland State Plane,
FIPS 1900, NAD 1983/91 HARN, US Foot

CZMP 2024 - Issue Map

Issue Number: 5-113

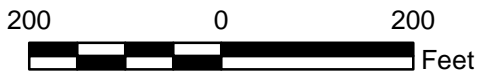


Iteration: EXISTING

Tracking#: CZMP24-00305

<u>Zone</u>	<u>District</u>	<u>Acreage</u>
DR 3.5	H	3.57

Total Acreage: 3.57



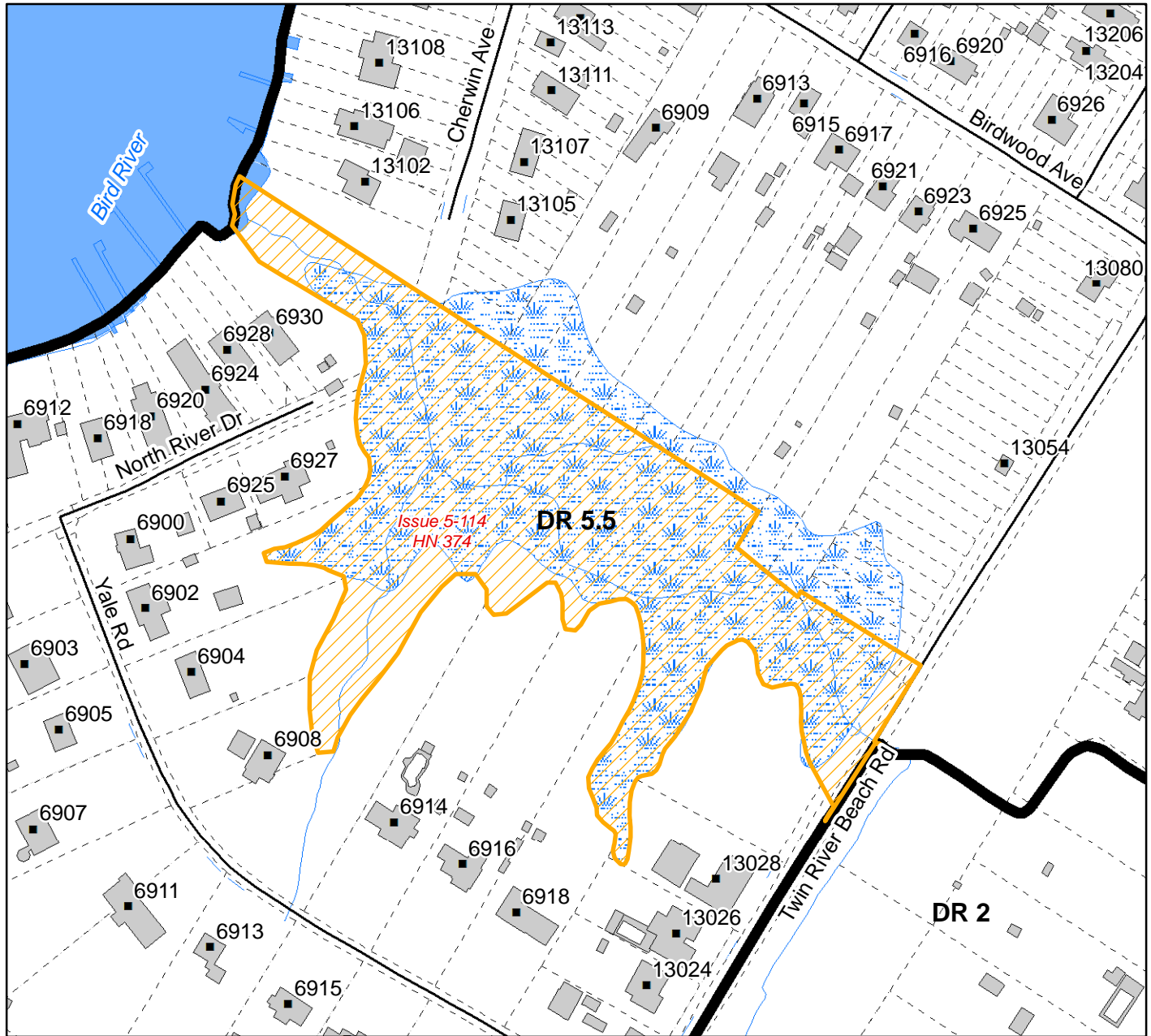
1 inch = 200 feet



Publication Date: November 21, 2023
Publication Agency: Department of Planning
Projection/Datum: Maryland State Plane,
FIPS 1900, NAD 1983/91 HARN, US Foot

CZMP 2024 - Issue Map

Issue Number: 5-114

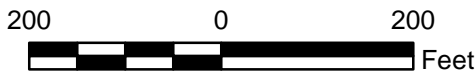


Iteration: EXISTING

Tracking#: CZMP24-00374

Zone	District	Acreage
DR 5.5		5.37

Total Acreage: 5.37



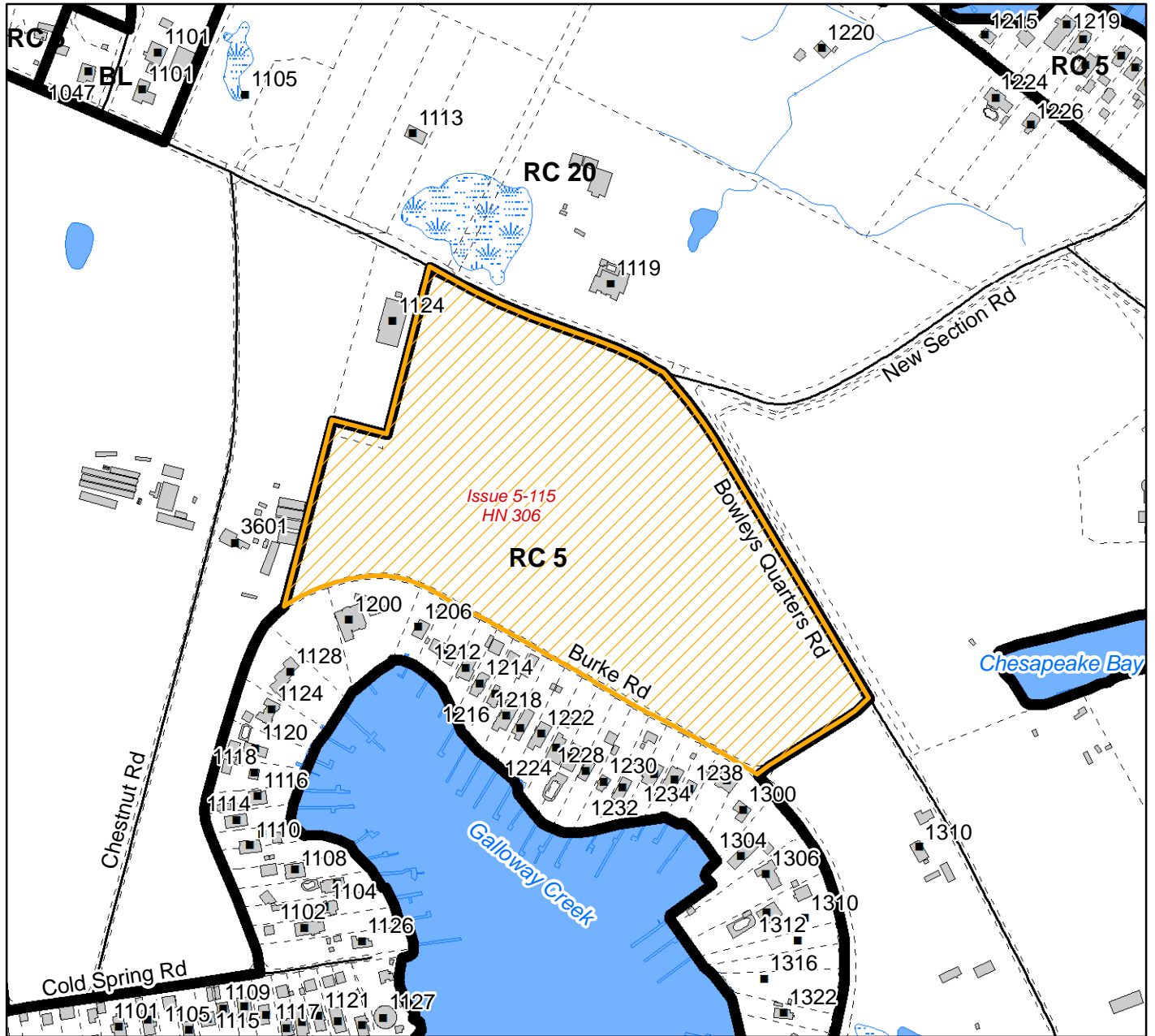
1 inch = 200 feet



Publication Date: November 21, 2023
 Publication Agency: Department of Planning
 Projection/Datum: Maryland State Plane,
 FIPS 1900, NAD 1983/91 HARN, US Foot

CZMP 2024 - Issue Map

Issue Number: 5-115

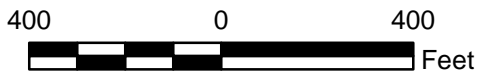


Iteration: EXISTING

Tracking#: CZMP24-00306

<u>Zone</u>	<u>District</u>	<u>Acreage</u>
RC 5		21.79

Total Acreage: 21.79



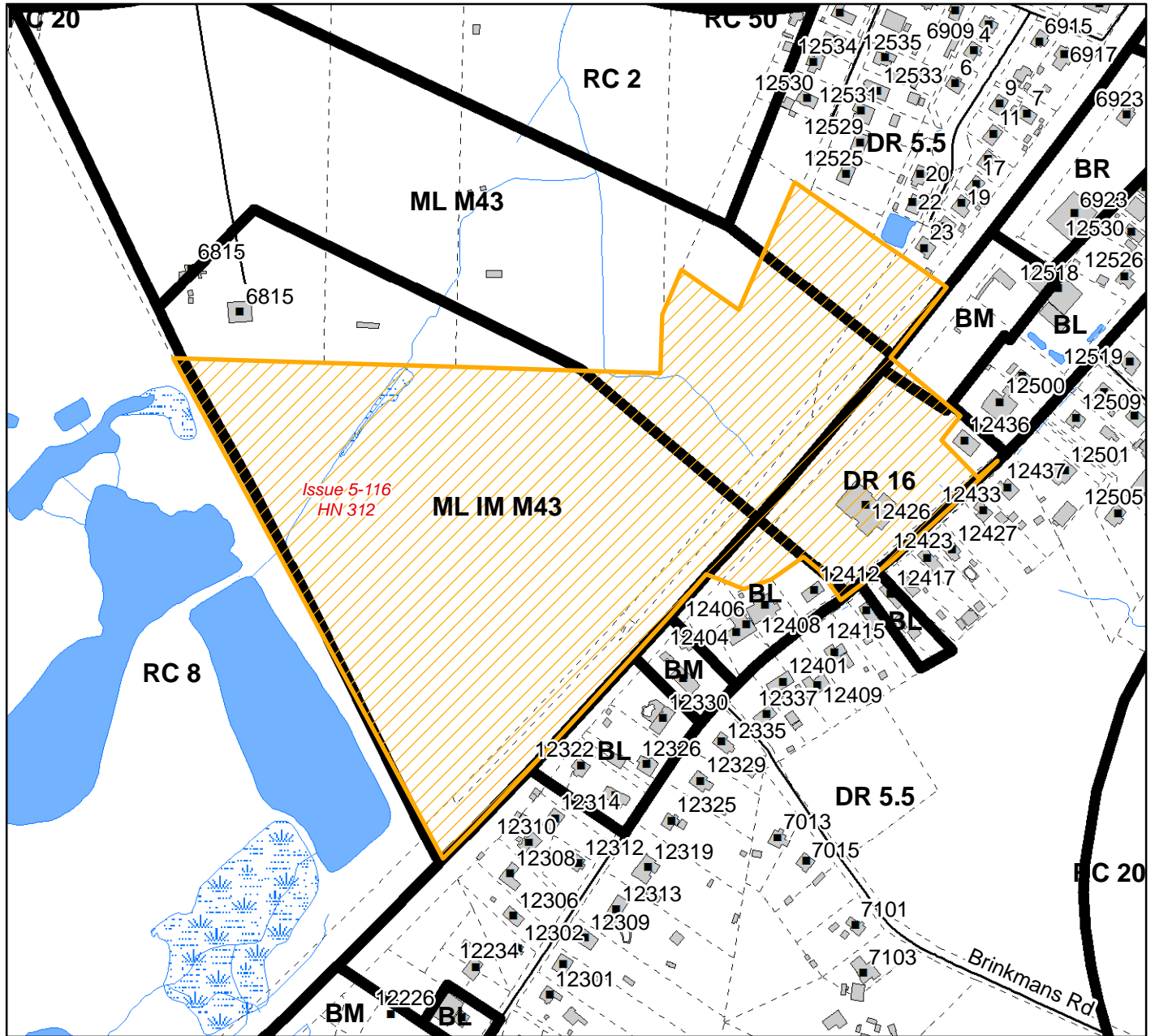
1 inch = 400 feet



Publication Date: November 22, 2023
 Publication Agency: Department of Planning
 Projection/Datum: Maryland State Plane,
 FIPS 1900, NAD 1983/91 HARN, US Foot

CZMP 2024 - Issue Map

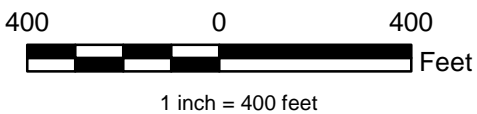
Issue Number: 5-116



Iteration: EXISTING

Tracking#: CZMP24-00312

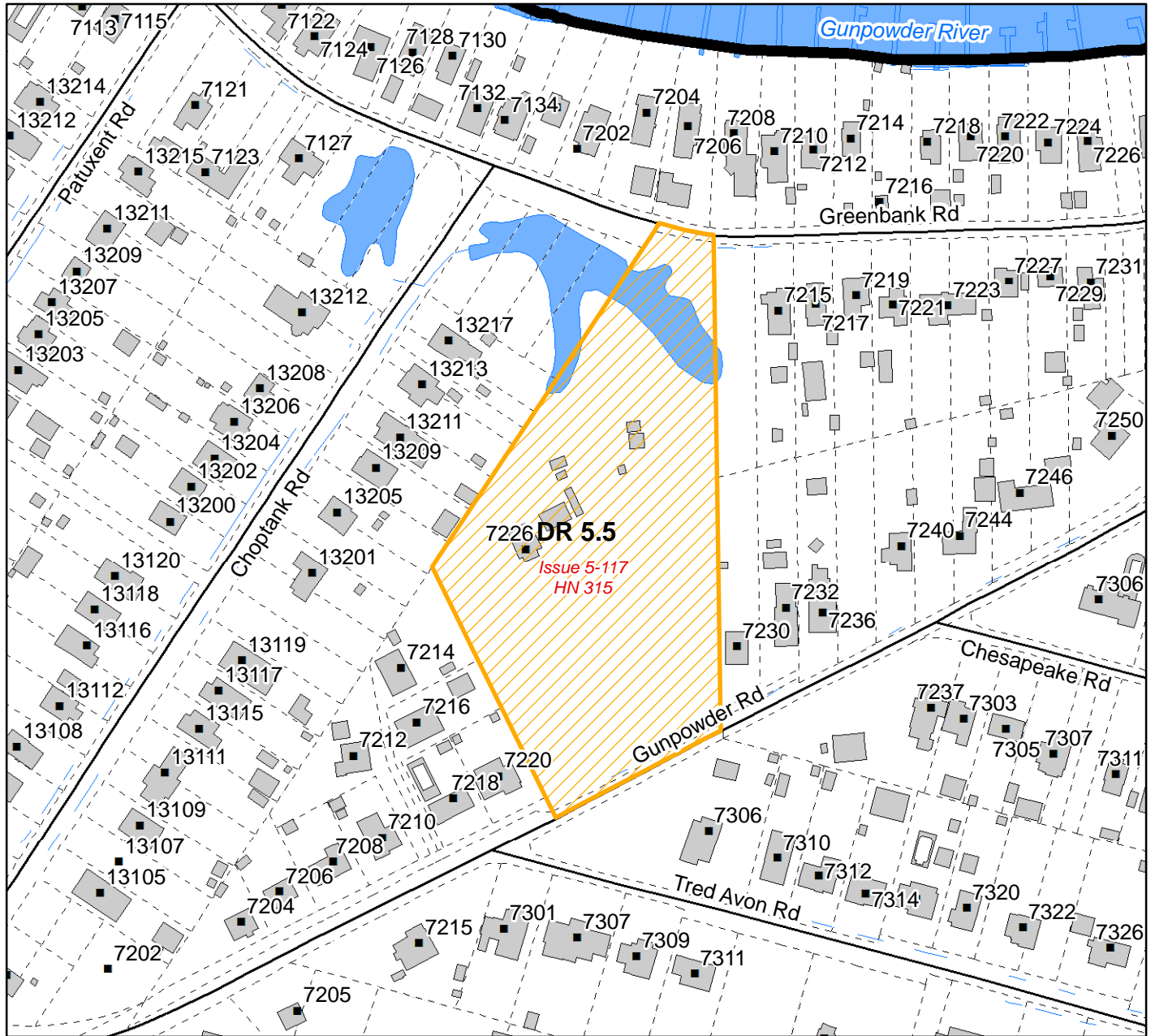
<u>Zone</u>	<u>District</u>	<u>Acreage</u>
BL		0.57
ML	IM M43	23.02
BM		0.11
ML	M43	5.84
DR 16		3.86
RC 8		0.32
DR 5.5		2.23
Total Acreage:		35.94



Publication Date: November 27, 2023
 Publication Agency: Department of Planning
 Projection/Datum: Maryland State Plane,
 FIPS 1900, NAD 1983/91 HARN, US Foot

CZMP 2024 - Issue Map

Issue Number: 5-117



Iteration: EXISTING

Tracking#: CZMP24-00315

Zone	District	Acreage
DR 5.5		4.06

Total Acreage: 4.06



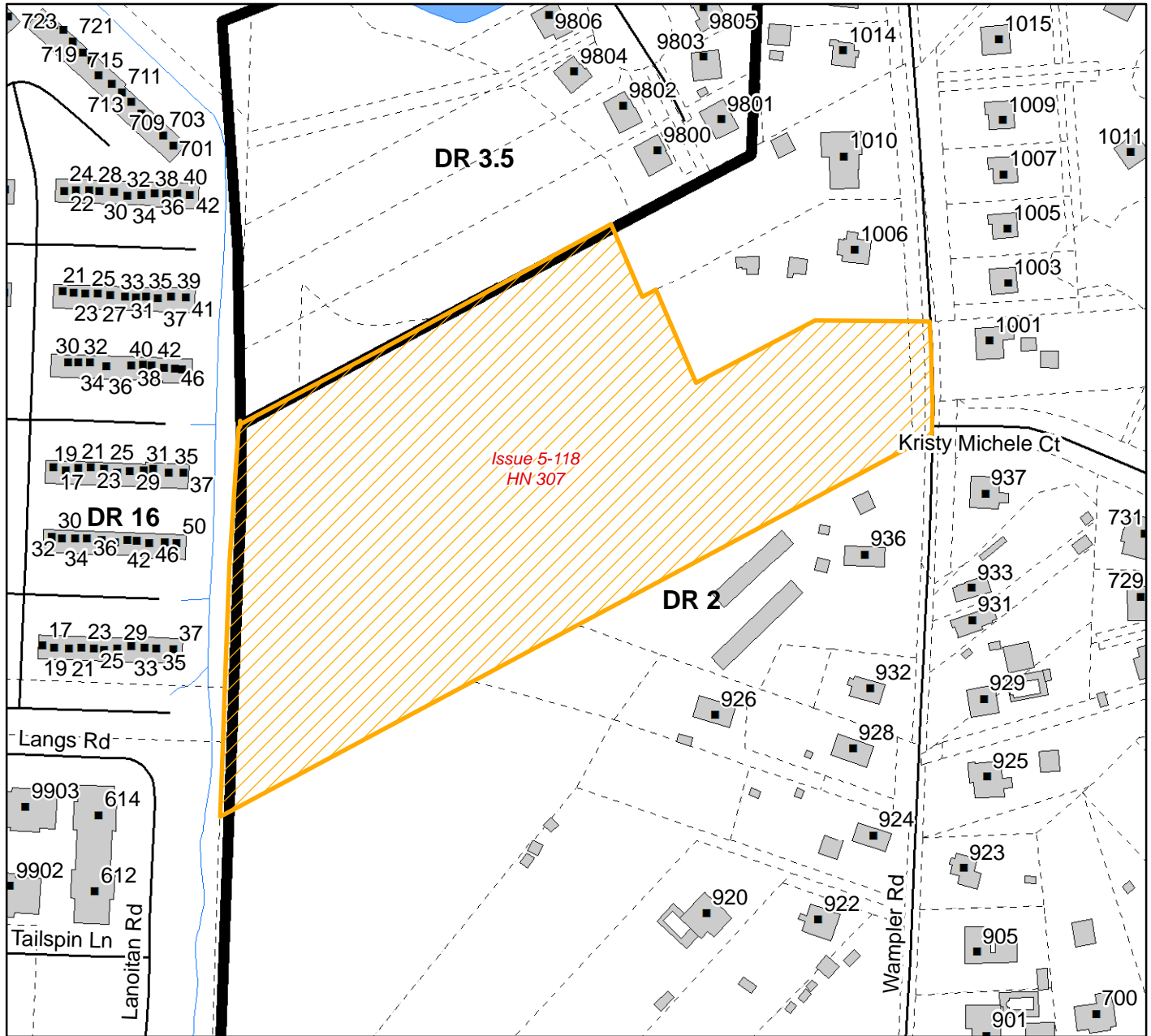
1 inch = 200 feet



Publication Date: November 27, 2023
 Publication Agency: Department of Planning
 Projection/Datum: Maryland State Plane,
 FIPS 1900, NAD 1983/91 HARN, US Foot

CZMP 2024 - Issue Map

Issue Number: 5-118

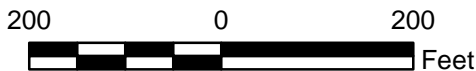


Iteration: EXISTING

Tracking#: CZMP24-00307

<u>Zone</u>	<u>District</u>	<u>Acreege</u>
DR 3.5		0.02
DR 16		0.11
DR 2		7.75

Total Acreege: 7.88



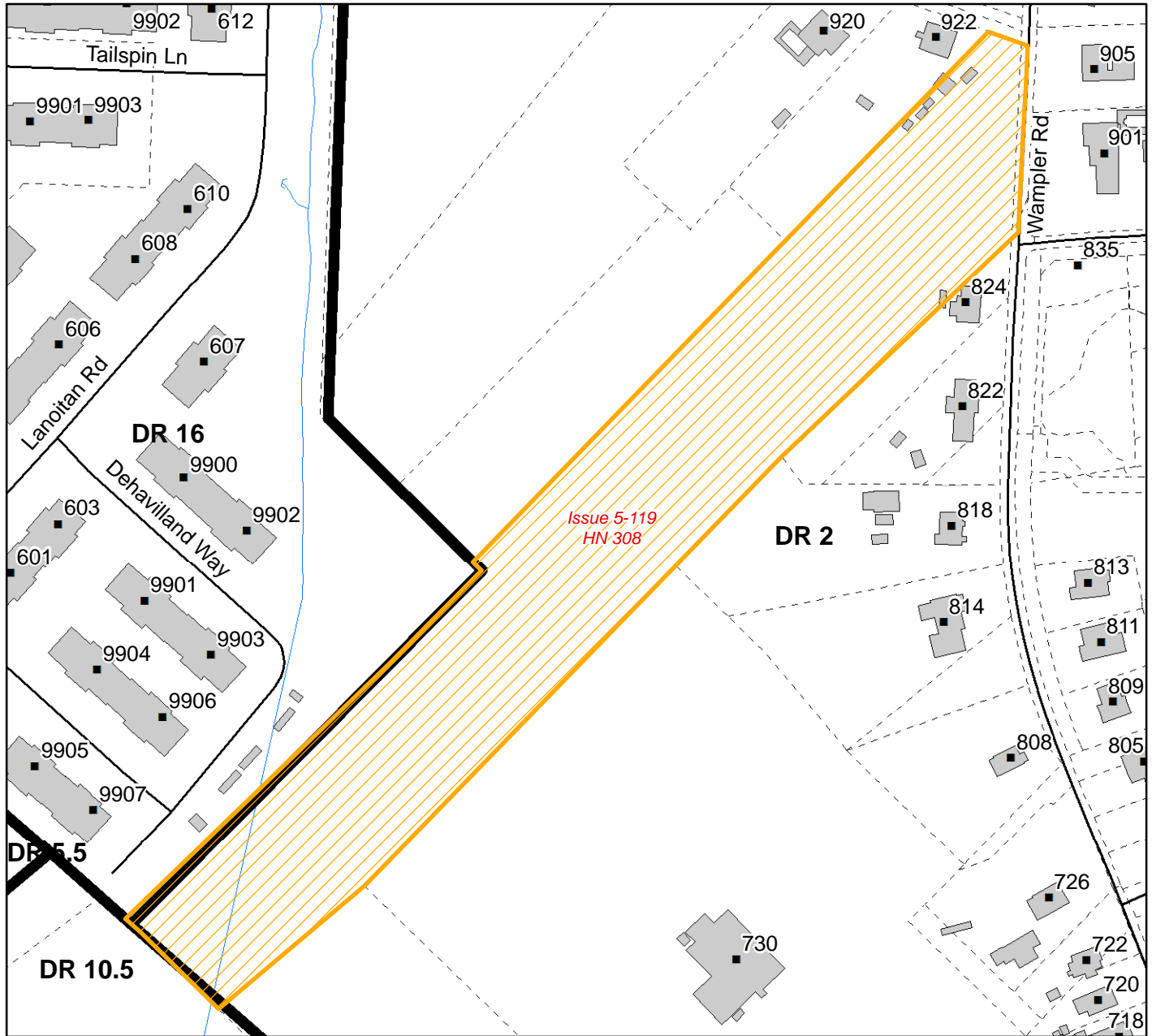
1 inch = 200 feet



Publication Date: November 27, 2023
 Publication Agency: Department of Planning
 Projection/Datum: Maryland State Plane,
 FIPS 1900, NAD 1983/91 HARN, US Foot

CZMP 2024 - Issue Map

Issue Number: 5-119

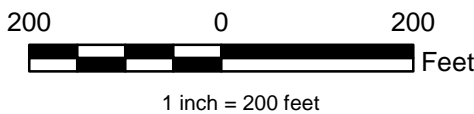


Iteration: EXISTING

Tracking#: CZMP24-00308

<u>Zone</u>	<u>District</u>	<u>Acreage</u>
DR 16		0.05
DR 2		6.56
DR 10.5		0.01

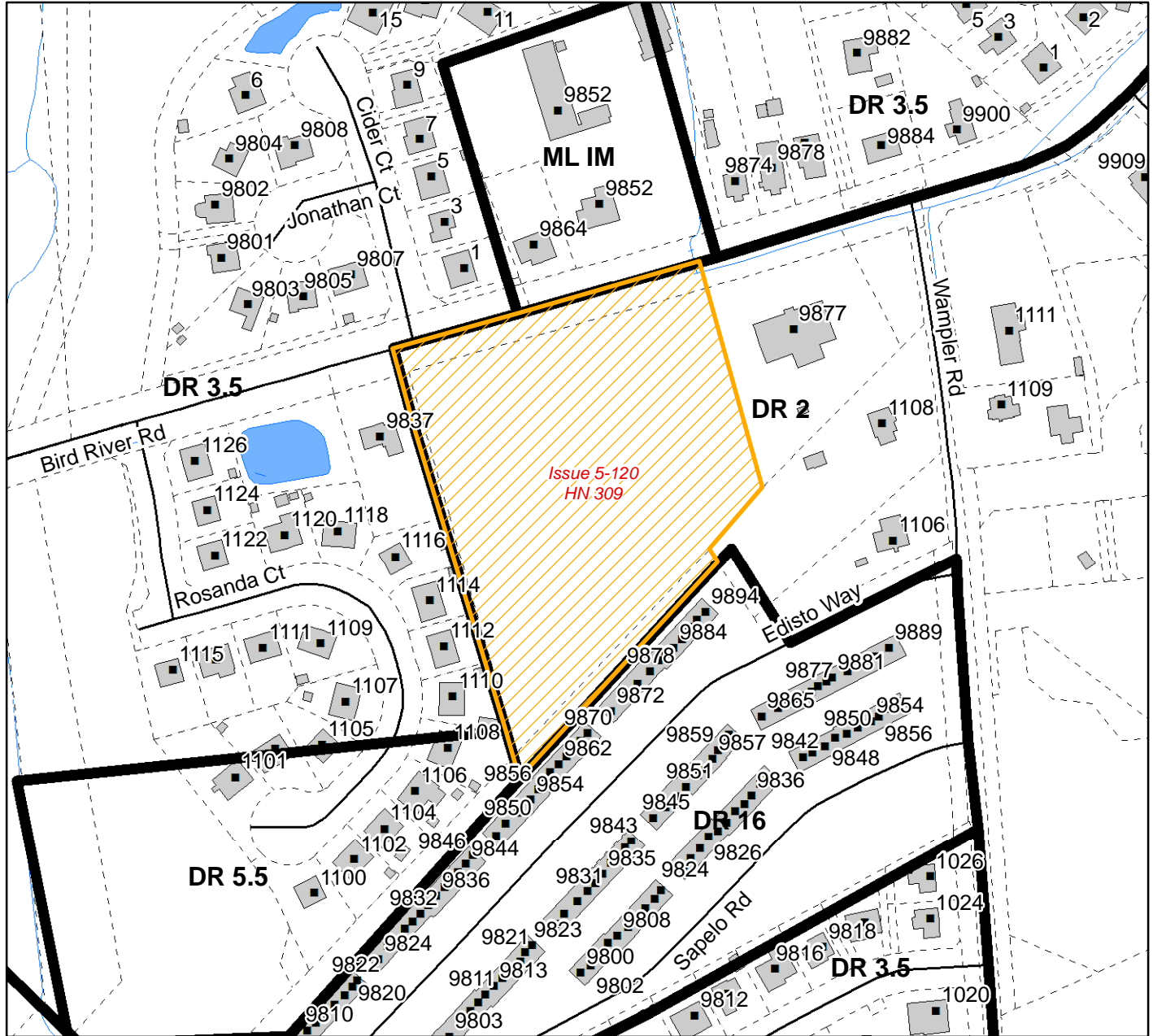
Total Acreage: 6.63



Publication Date: November 27, 2023
 Publication Agency: Department of Planning
 Projection/Datum: Maryland State Plane,
 FIPS 1900, NAD 1983/91 HARN, US Foot

CZMP 2024 - Issue Map

Issue Number: 5-120

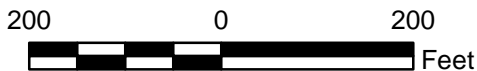


Iteration: EXISTING

Tracking#: CZMP24-00309

Zone	District	Acreage
DR 2		4.15

Total Acreage: 4.15



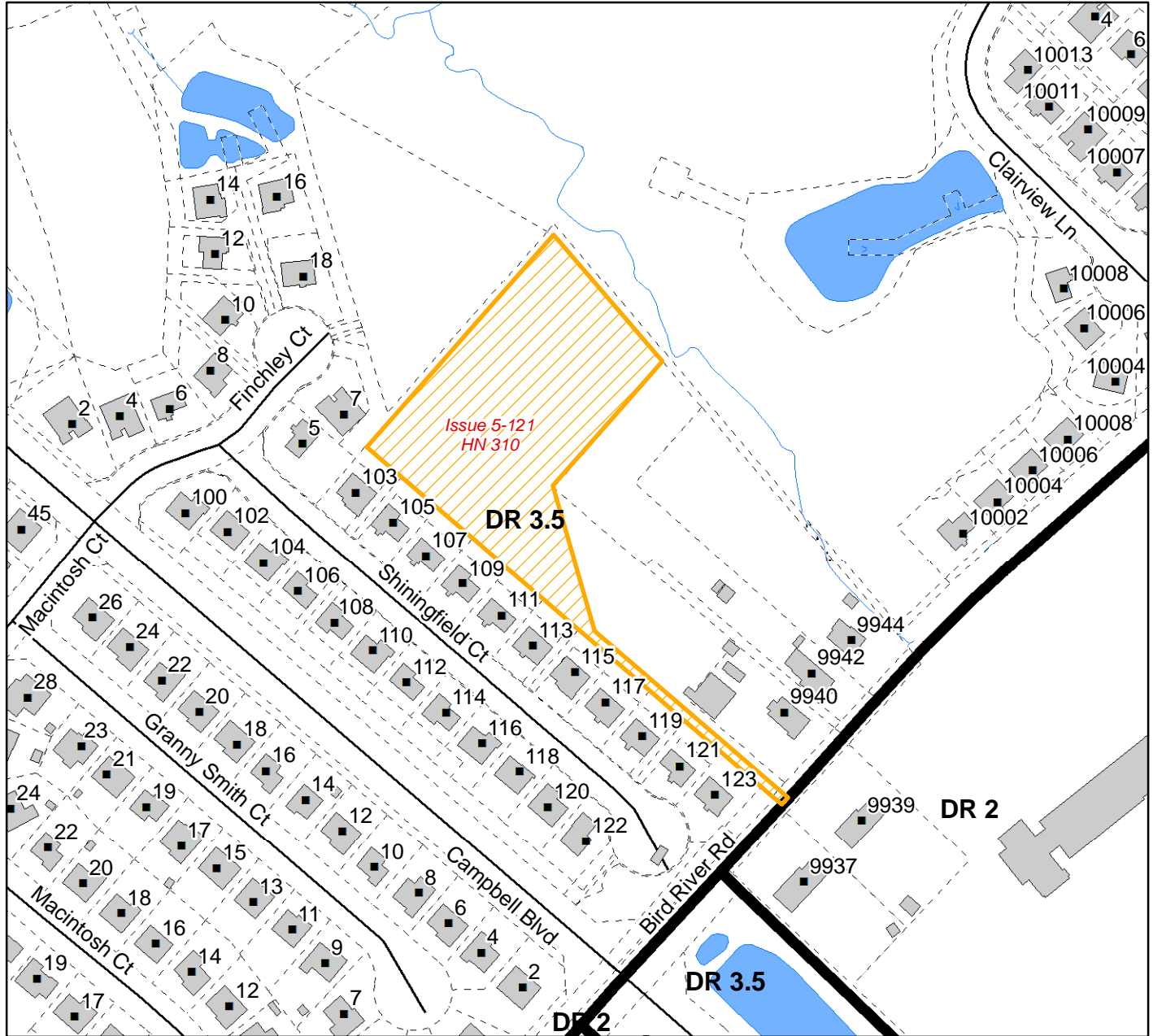
1 inch = 200 feet



Publication Date: November 27, 2023
 Publication Agency: Department of Planning
 Projection/Datum: Maryland State Plane,
 FIPS 1900, NAD 1983/91 HARN, US Foot

CZMP 2024 - Issue Map

Issue Number: 5-121



Iteration: EXISTING

Tracking#: CZMP24-00310

Zone	District	Acreage
DR 3.5		2.02

Total Acreage: 2.02



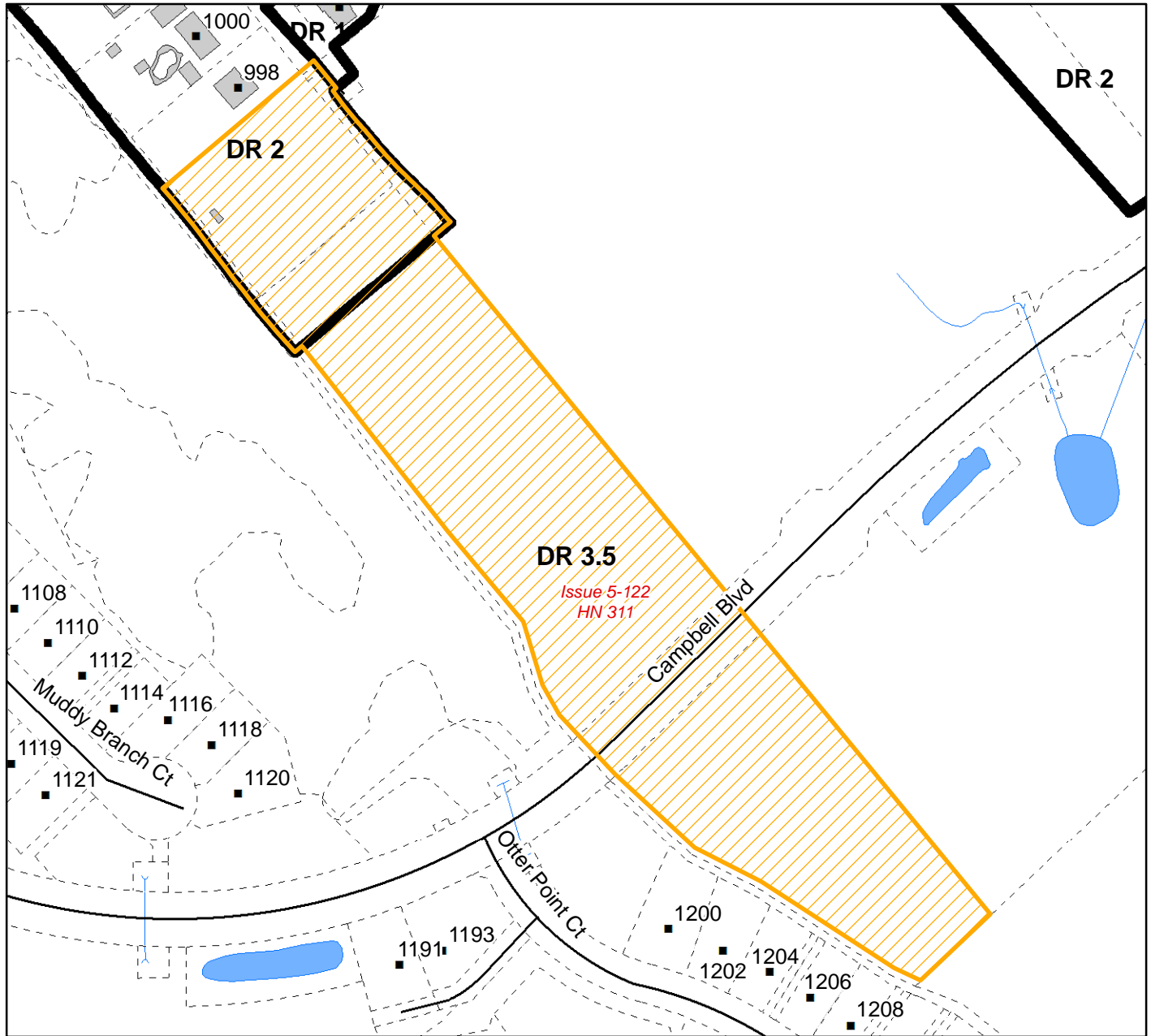
1 inch = 200 feet



Publication Date: November 27, 2023
 Publication Agency: Department of Planning
 Projection/Datum: Maryland State Plane,
 FIPS 1900, NAD 1983/91 HARN, US Foot

CZMP 2024 - Issue Map

Issue Number: 5-122



Iteration: EXISTING

Tracking#: CZMP24-00311

<u>Zone</u>	<u>District</u>	<u>Acreage</u>
DR 3.5		5.74
DR 2		1.57

Total Acreage: 7.31



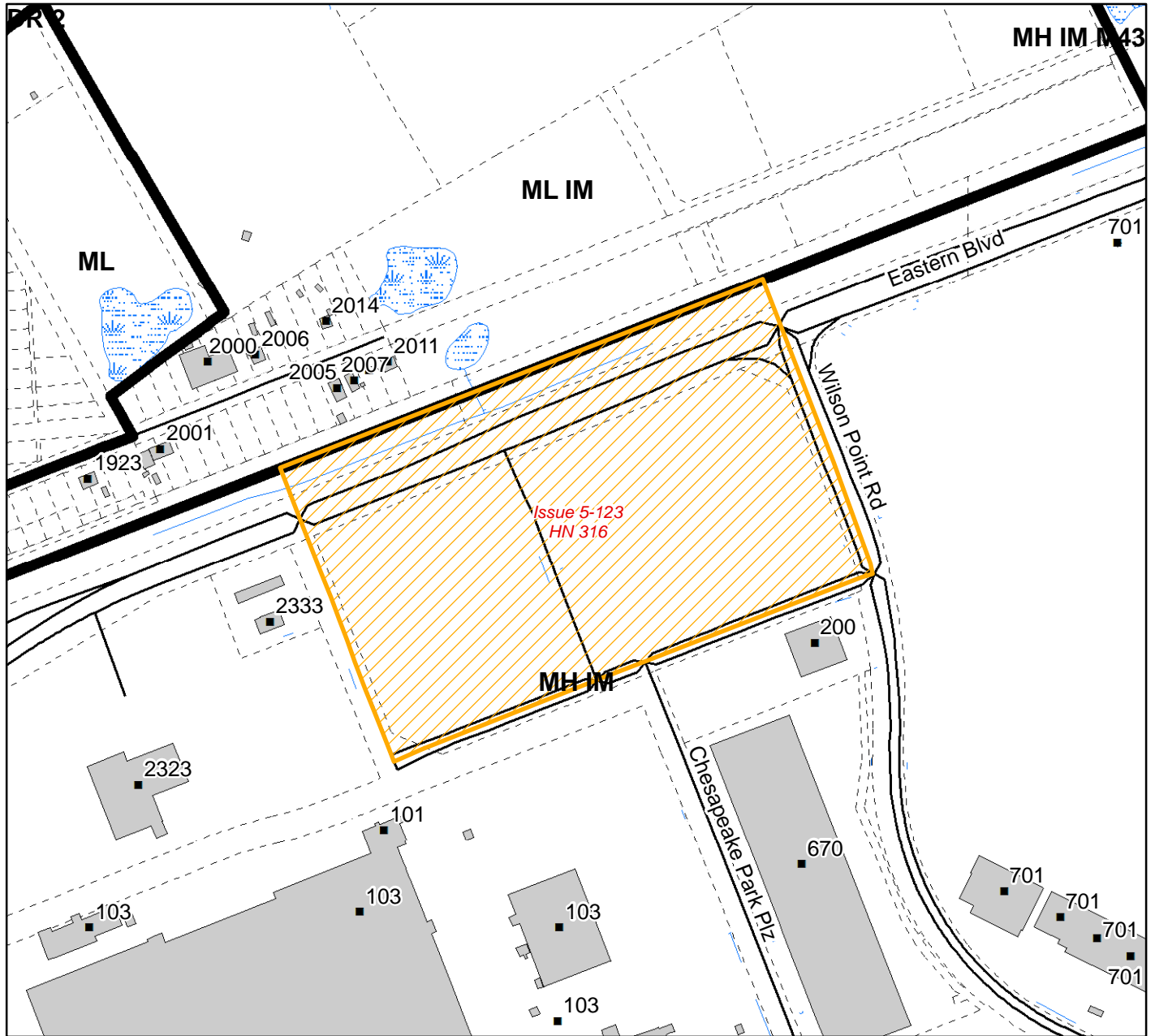
1 inch = 200 feet



Publication Date: November 27, 2023
 Publication Agency: Department of Planning
 Projection/Datum: Maryland State Plane,
 FIPS 1900, NAD 1983/91 HARN, US Foot

CZMP 2024 - Issue Map

Issue Number: 5-123

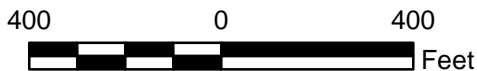


Iteration: EXISTING

Tracking#: CZMP24-00316

<u>Zone</u>	<u>District</u>	<u>Acreage</u>
MH	IM	24.54

Total Acreage: 24.54



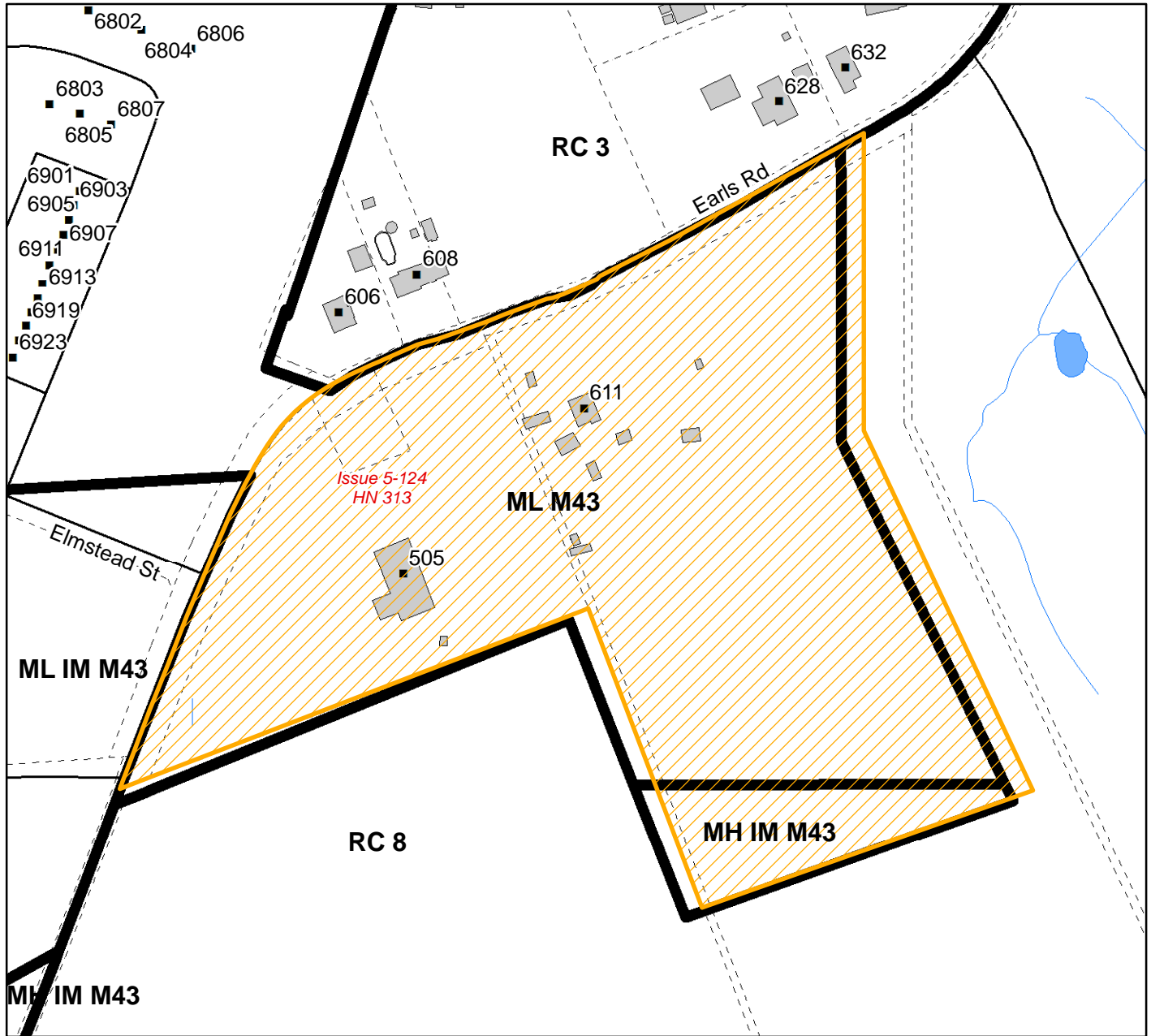
1 inch = 400 feet



Publication Date: November 27, 2023
 Publication Agency: Department of Planning
 Projection/Datum: Maryland State Plane,
 FIPS 1900, NAD 1983/91 HARN, US Foot

CZMP 2024 - Issue Map

Issue Number: 5-124



Iteration: EXISTING

Tracking#: CZMP24-00313

<u>Zone</u>	<u>District</u>	<u>Acreege</u>
MH	IM M43	0.91
ML	M43	11.03
RC 3		0.02
RC 8		0.62

Total Acreege: 12.59



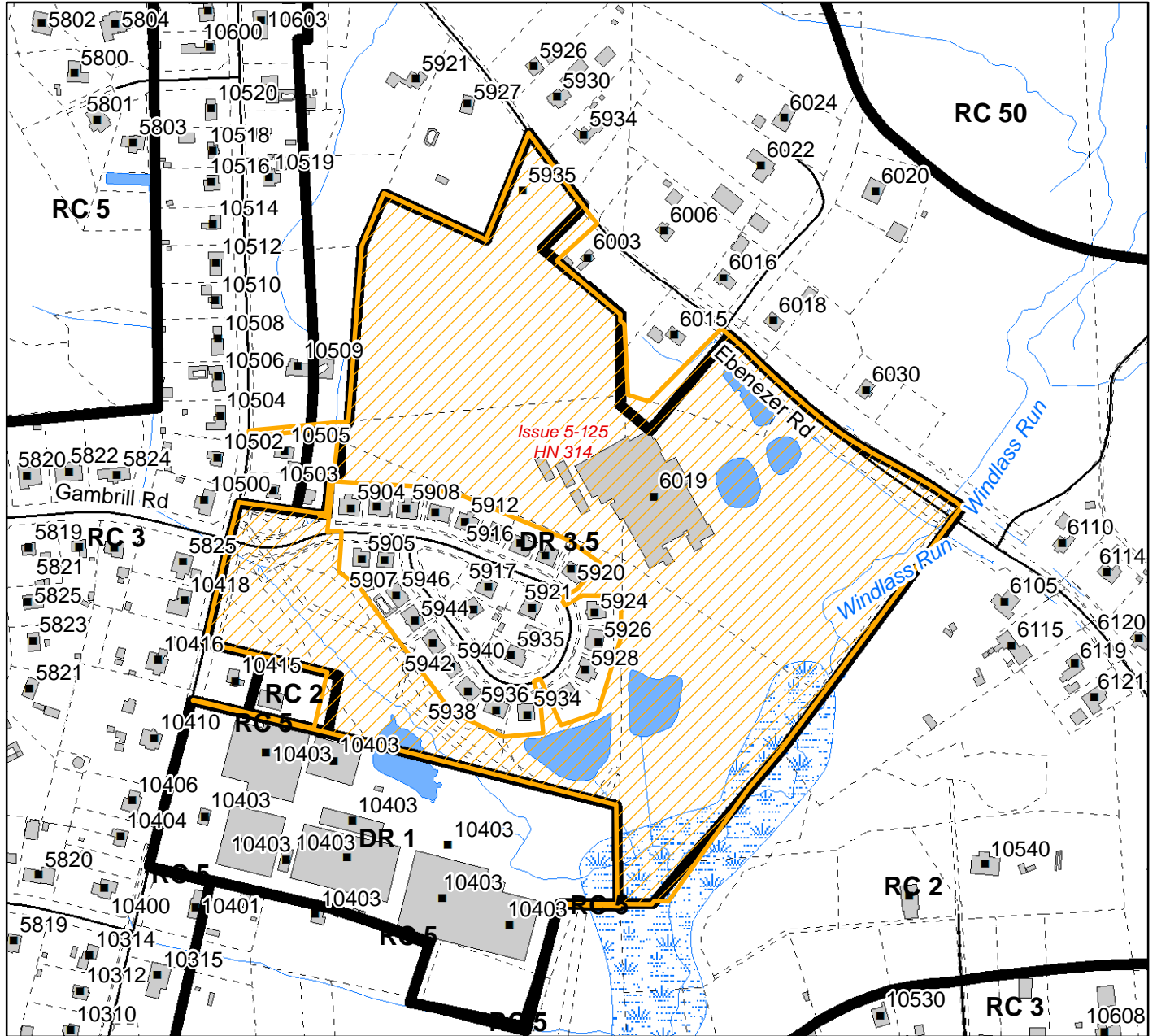
1 inch = 200 feet



Publication Date: November 27, 2023
 Publication Agency: Department of Planning
 Projection/Datum: Maryland State Plane,
 FIPS 1900, NAD 1983/91 HARN, US Foot

CZMP 2024 - Issue Map

Issue Number: 5-125



Iteration: EXISTING

Tracking#: CZMP24-00314

Zone	District	Acreage
DR 3.5		34.51
RC 5		0.03
RC 3		0.05
RC 2		0.89

Total Acreage: 35.49



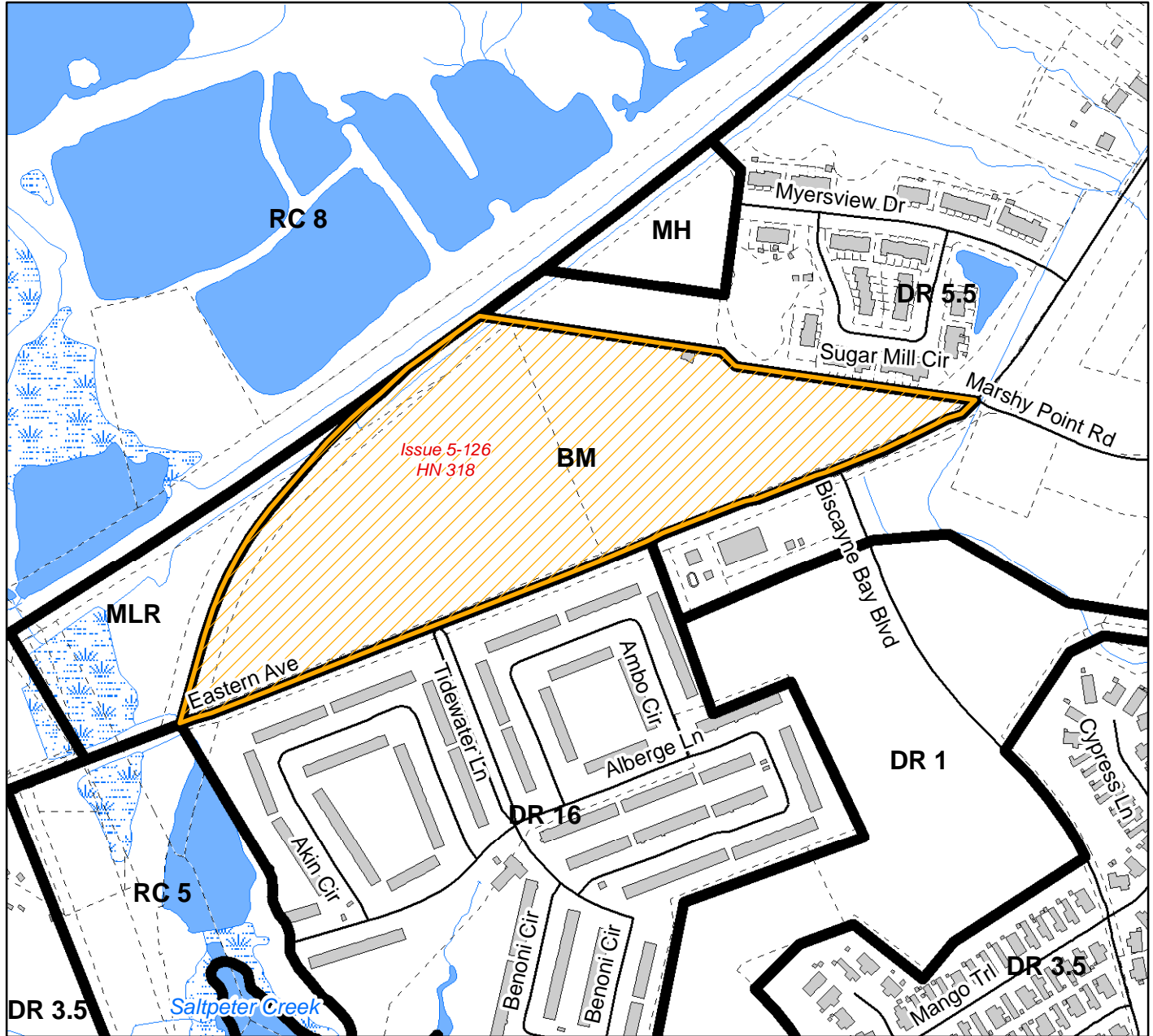
1 inch = 400 feet



Publication Date: November 27, 2023
 Publication Agency: Department of Planning
 Projection/Datum: Maryland State Plane,
 FIPS 1900, NAD 1983/91 HARN, US Foot

CZMP 2024 - Issue Map

Issue Number: 5-126

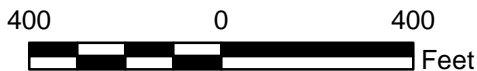


Iteration: EXISTING

Tracking#: CZMP24-00318

<u>Zone</u>	<u>District</u>	<u>Acreage</u>
BM		20.60

Total Acreage: 20.60



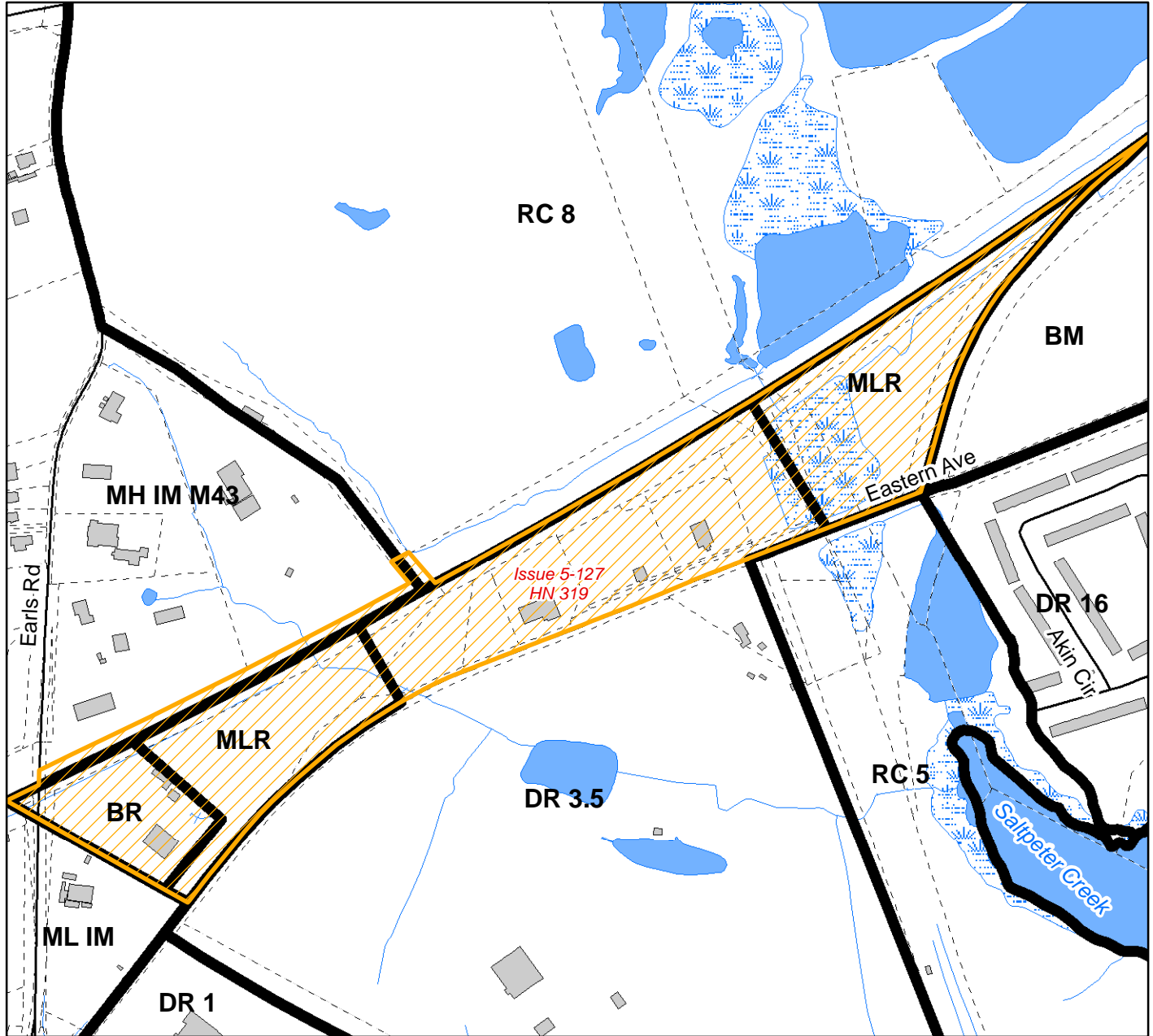
1 inch = 400 feet



Publication Date: November 27, 2023
 Publication Agency: Department of Planning
 Projection/Datum: Maryland State Plane,
 FIPS 1900, NAD 1983/91 HARN, US Foot

CZMP 2024 - Issue Map

Issue Number: 5-127



Iteration: EXISTING

Tracking#: CZMP24-00319

<u>Zone</u>	<u>District</u>	<u>Acreage</u>
DR 3.5		7.77
MH	IM M43	0.85
BR		2.37
RC 8		0.08
MLR		9.46

Total Acreage: 20.54



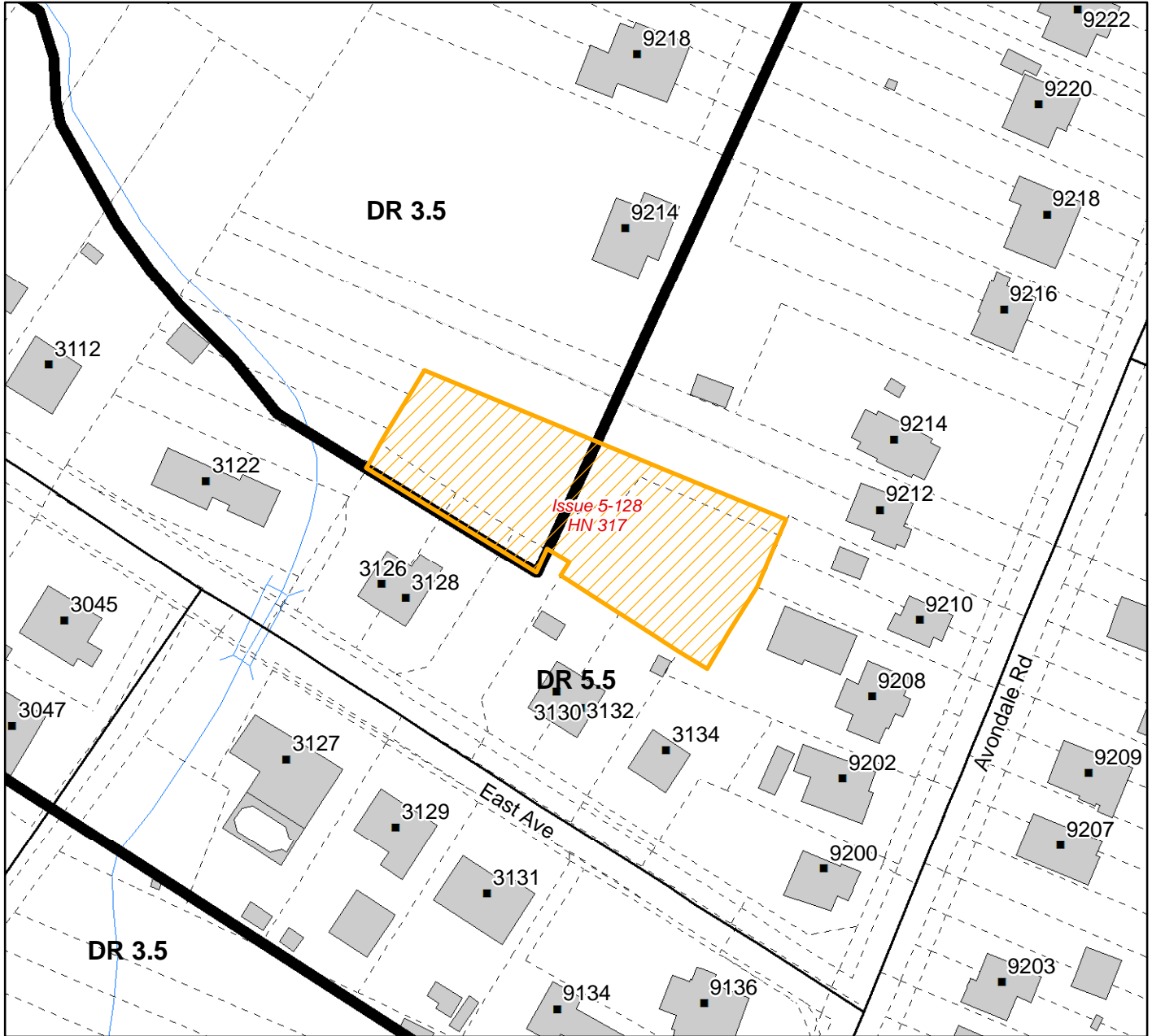
1 inch = 400 feet



Publication Date: November 27, 2023
 Publication Agency: Department of Planning
 Projection/Datum: Maryland State Plane,
 FIPS 1900, NAD 1983/91 HARN, US Foot

CZMP 2024 - Issue Map

Issue Number: 5-128



Iteration: EXISTING

Tracking#: CZMP24-00317

<u>Zone</u>	<u>District</u>	<u>Acreage</u>
DR 3.5		0.23
DR 5.5		0.29

Total Acreage: 0.52



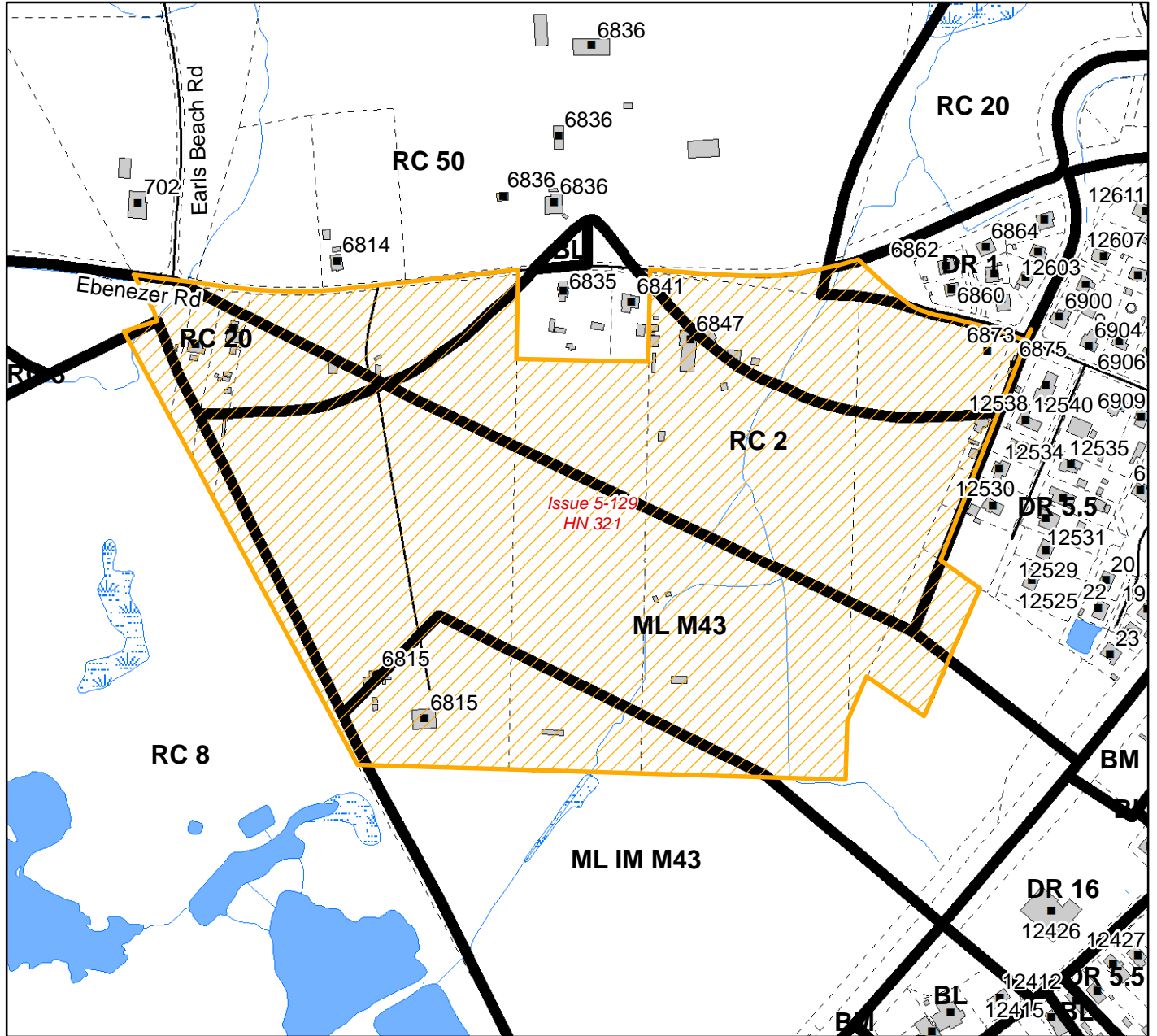
1 inch = 100 feet



Publication Date: November 27, 2023
 Publication Agency: Department of Planning
 Projection/Datum: Maryland State Plane,
 FIPS 1900, NAD 1983/91 HARN, US Foot

CZMP 2024 - Issue Map

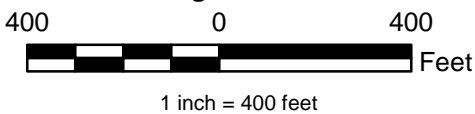
Issue Number: 5-129



Tracking#: CZMP24-00321

Iteration: EXISTING

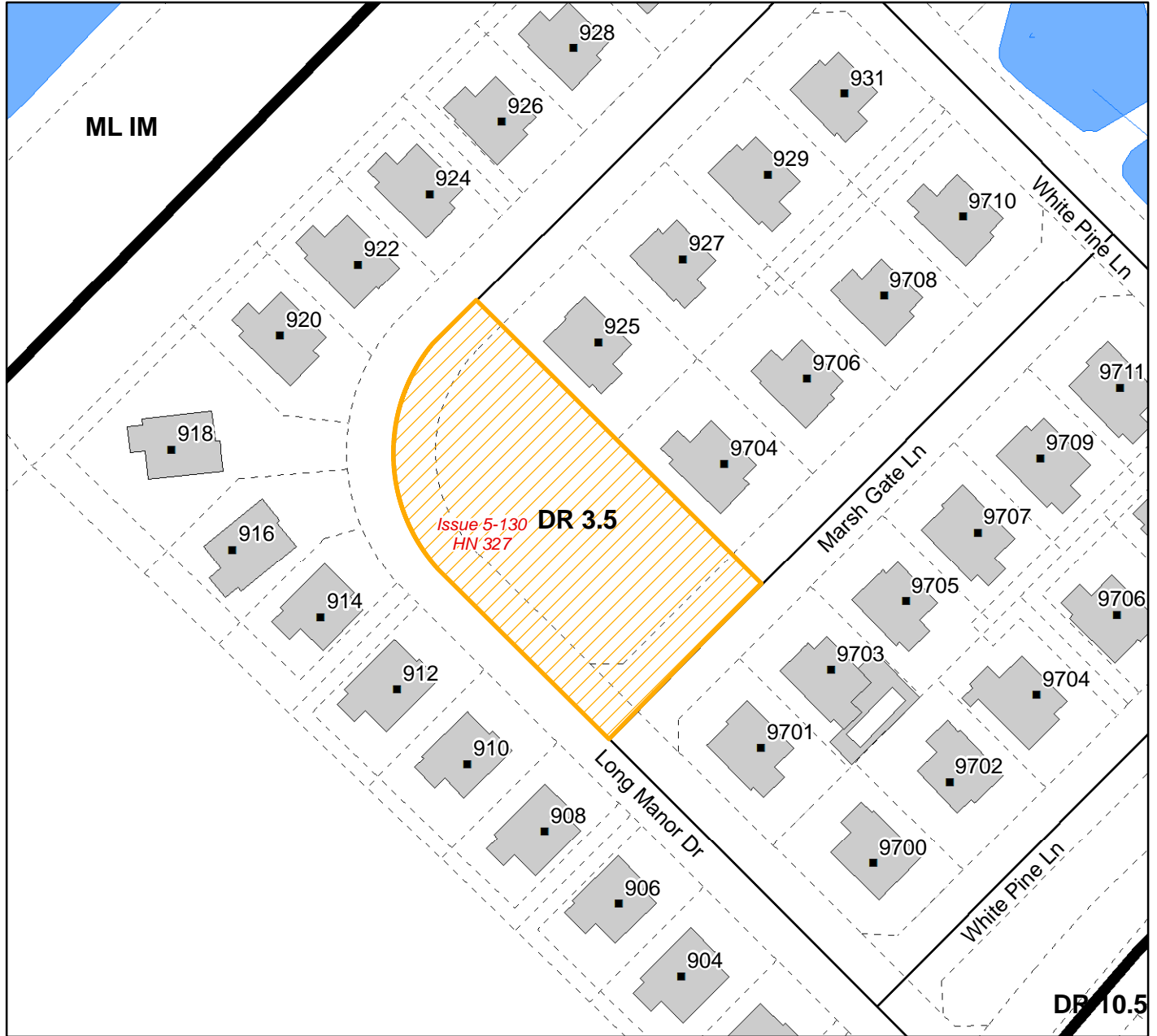
<u>Zone</u>	<u>District</u>	<u>Acreage</u>
ML	IM M43	5.18
RC 20		2.52
RC 50		7.84
ML	M43	21.02
RC 8		1.45
DR 5.5		0.53
RC 2		12.88
DR 1		0.30
Total Acreage:		51.73



Publication Date: November 27, 2023
 Publication Agency: Department of Planning
 Projection/Datum: Maryland State Plane,
 FIPS 1900, NAD 1983/91 HARN, US Foot

CZMP 2024 - Issue Map

Issue Number: 5-130



Iteration: EXISTING

Tracking#: CZMP24-00327

Zone	District	Acreage
DR 3.5		0.77

Total Acreage: 0.77



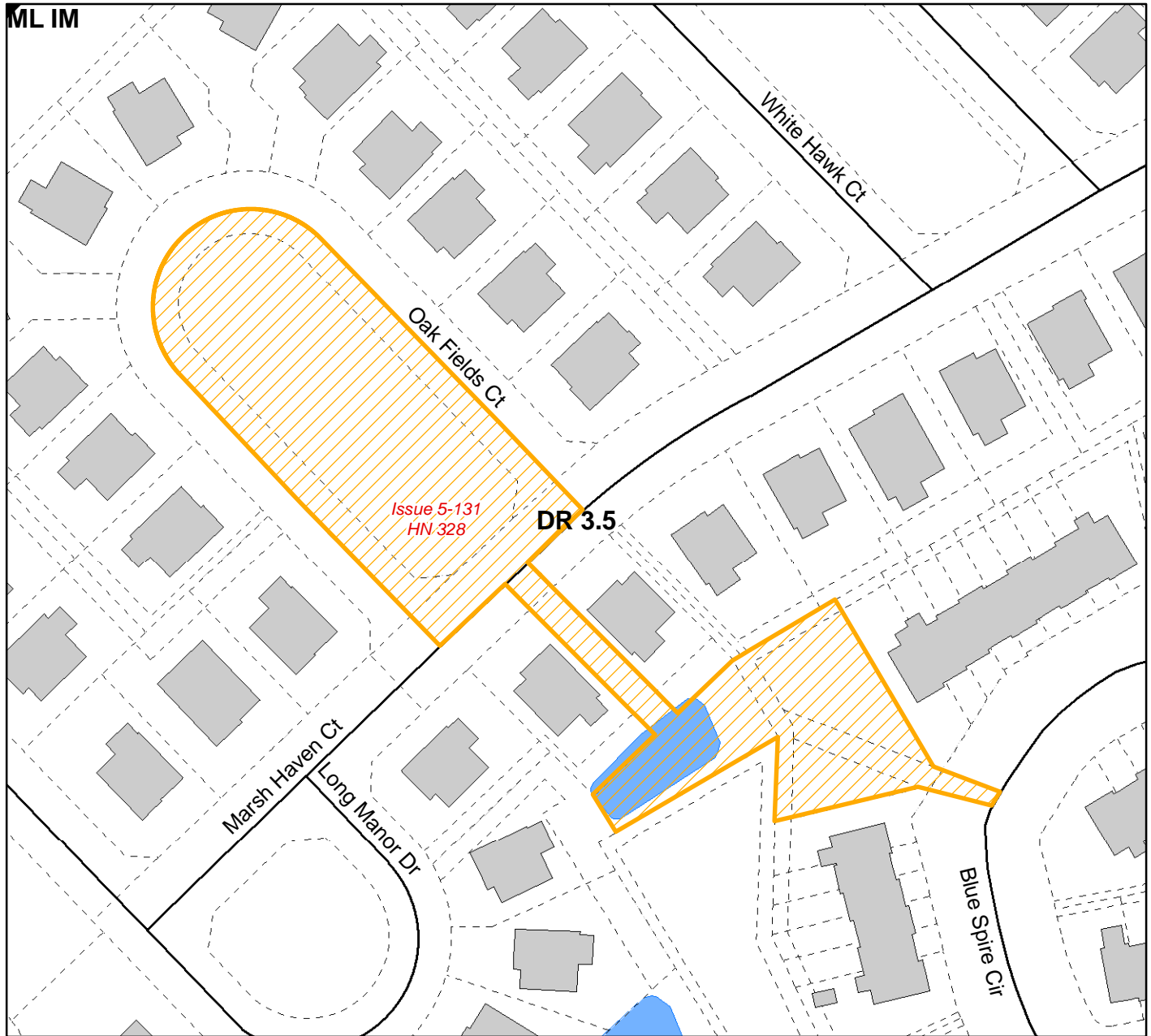
1 inch = 100 feet



Publication Date: November 27, 2023
 Publication Agency: Department of Planning
 Projection/Datum: Maryland State Plane,
 FIPS 1900, NAD 1983/91 HARN, US Foot

CZMP 2024 - Issue Map

Issue Number: 5-131



Iteration: EXISTING

Tracking#: CZMP24-00328

<u>Zone</u>	<u>District</u>	<u>Acreage</u>
DR 3.5		1.27

Total Acreage: 1.27



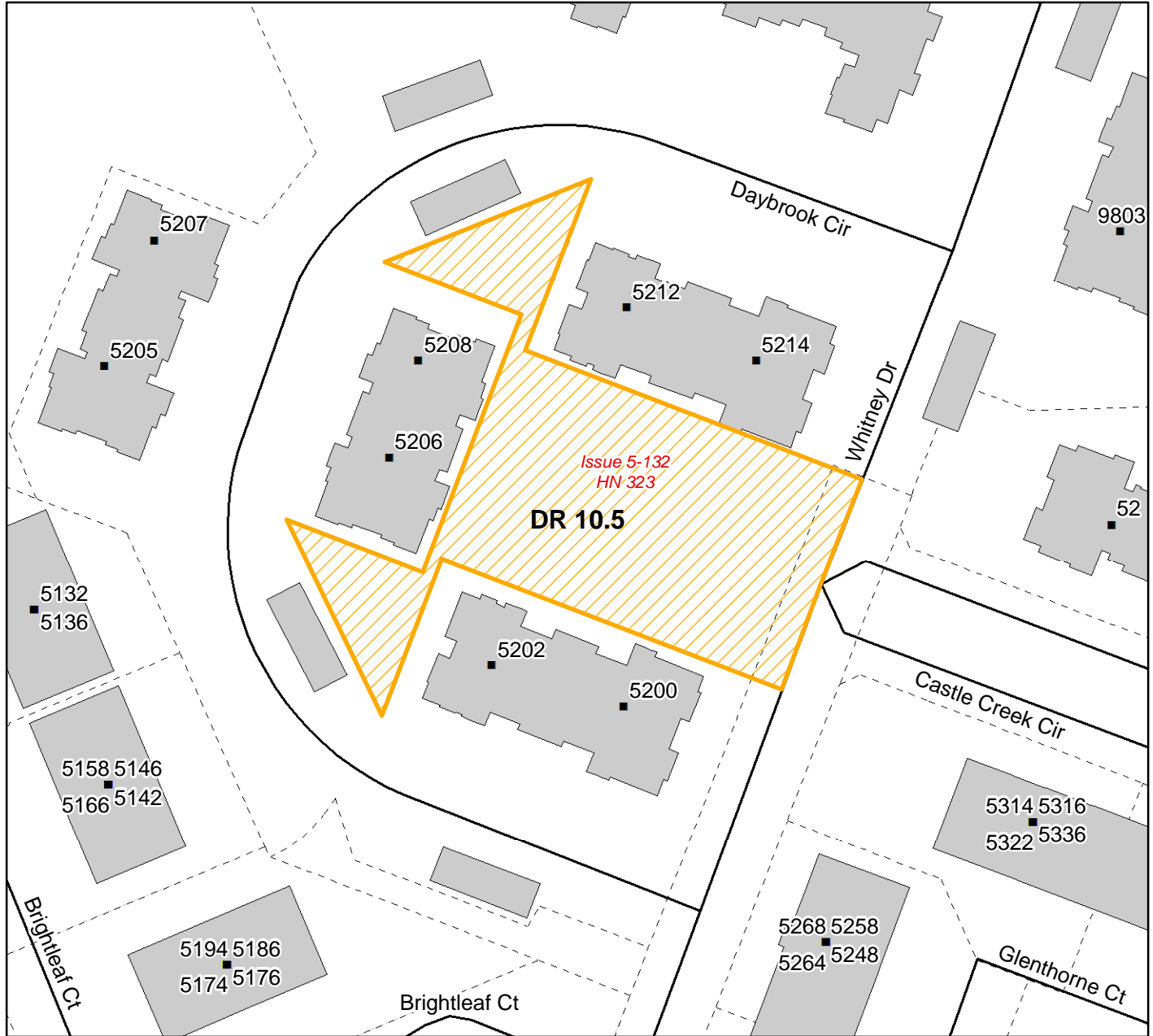
1 inch = 100 feet



Publication Date: November 27, 2023
Publication Agency: Department of Planning
Projection/Datum: Maryland State Plane,
FIPS 1900, NAD 1983/91 HARN, US Foot

CZMP 2024 - Issue Map

Issue Number: 5-132



Iteration: EXISTING

Tracking#: CZMP24-00323

<u>Zone</u>	<u>District</u>	<u>Acreage</u>
DR 10.5		1.03

Total Acreage: 1.03



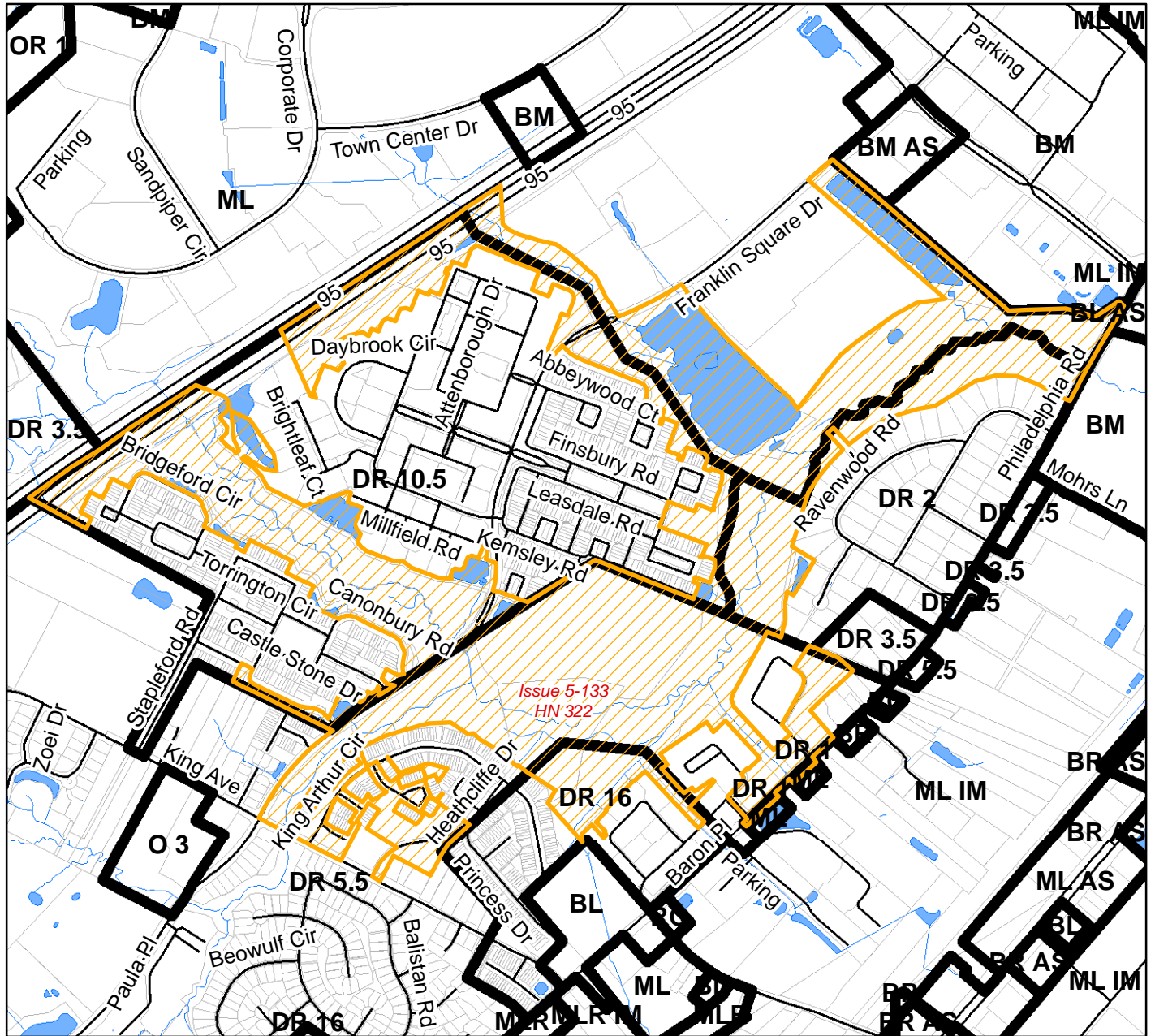
1 inch = 100 feet



Publication Date: November 27, 2023
 Publication Agency: Department of Planning
 Projection/Datum: Maryland State Plane,
 FIPS 1900, NAD 1983/91 HARN, US Foot

CZMP 2024 - Issue Map

Issue Number: 5-133



Iteration: EXISTING

Tracking#: CZMP24-00322

Publication Date: November 27, 2023
 Publication Agency: Department of Planning
 Projection/Datum: Maryland State Plane,
 FIPS 1900, NAD 1983/91 HARN, US Foot

<u>Zone</u>	<u>District</u>	<u>Acreage</u>
DR 3.5		0.10
DR 16		7.12
ML		43.87
DR 2		18.78
DR 5.5		64.20
DR 1		0.38
DR 10.5		58.22

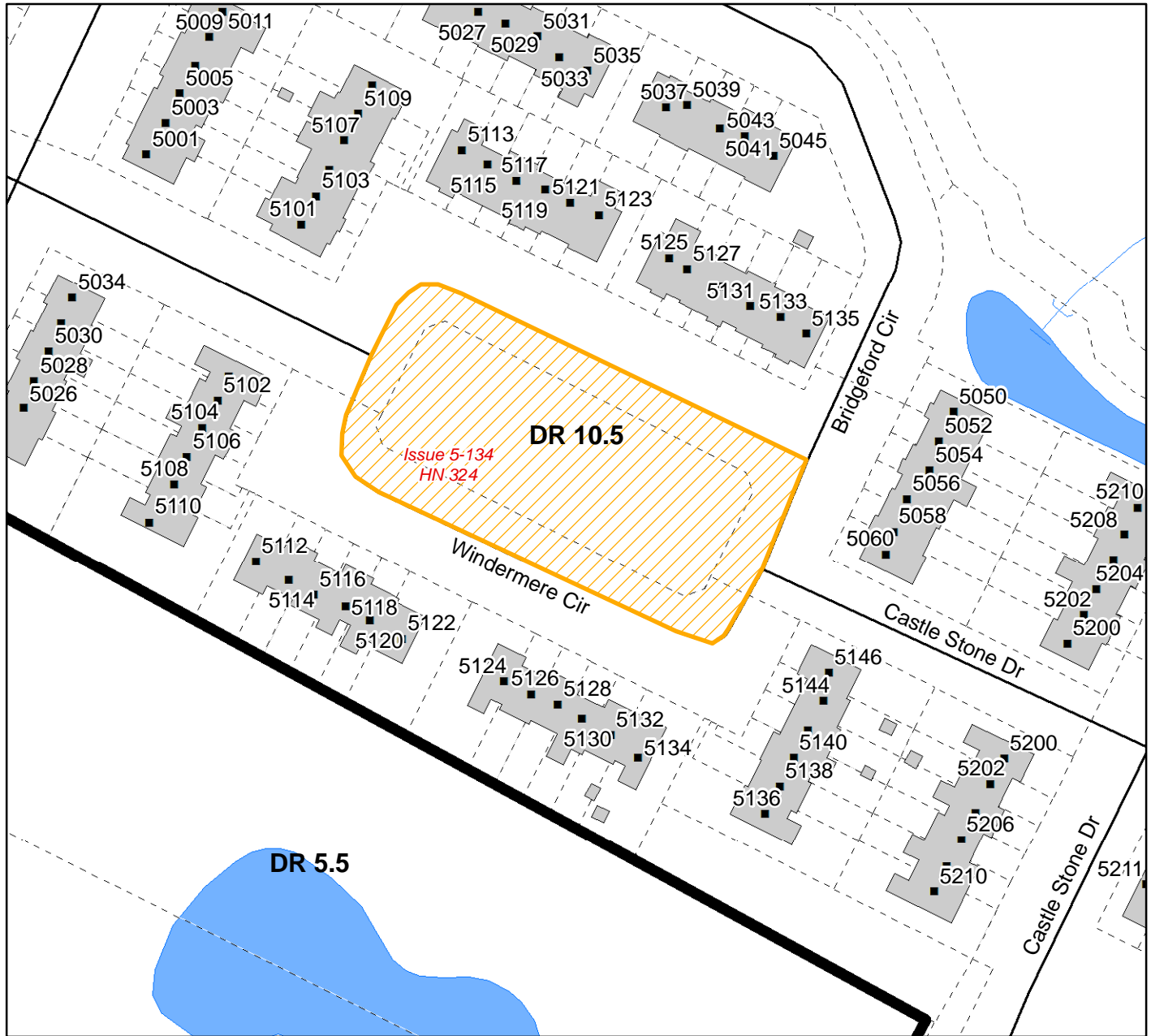
Total Acreage: 192.66



1 inch = 1,000 feet

CZMP 2024 - Issue Map

Issue Number: 5-134

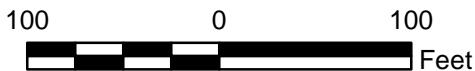


Iteration: EXISTING

Tracking#: CZMP24-00324

<u>Zone</u>	<u>District</u>	<u>Acres</u>
DR 10.5		0.87

Total Acres: 0.87



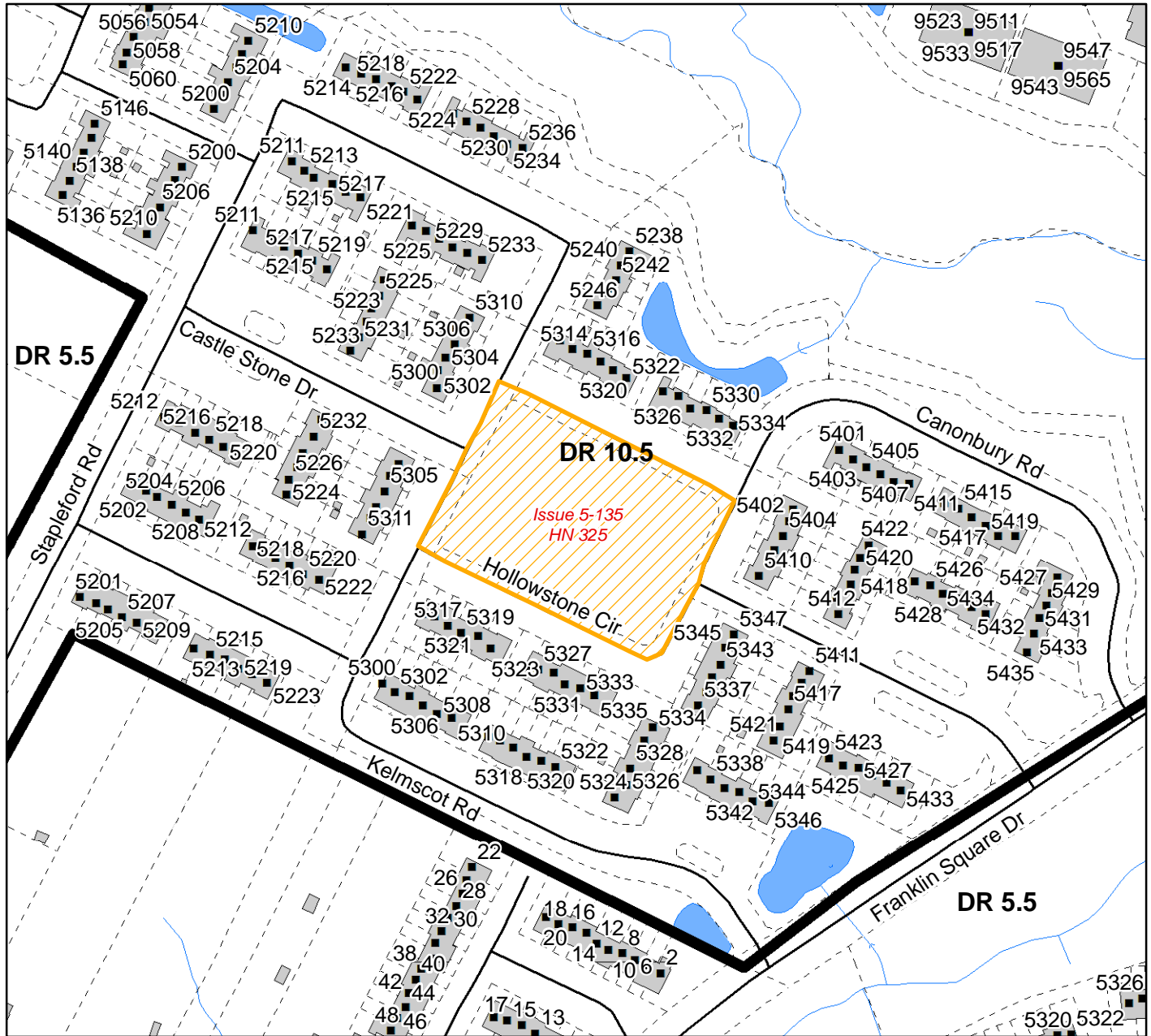
1 inch = 100 feet



Publication Date: November 27, 2023
 Publication Agency: Department of Planning
 Projection/Datum: Maryland State Plane,
 FIPS 1900, NAD 1983/91 HARN, US Foot

CZMP 2024 - Issue Map

Issue Number: 5-135

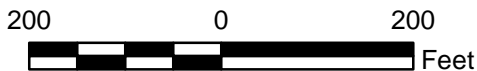


Iteration: EXISTING

Tracking#: CZMP24-00325

Zone	District	Acreege
DR 10.5		1.85

Total Acreege: 1.85



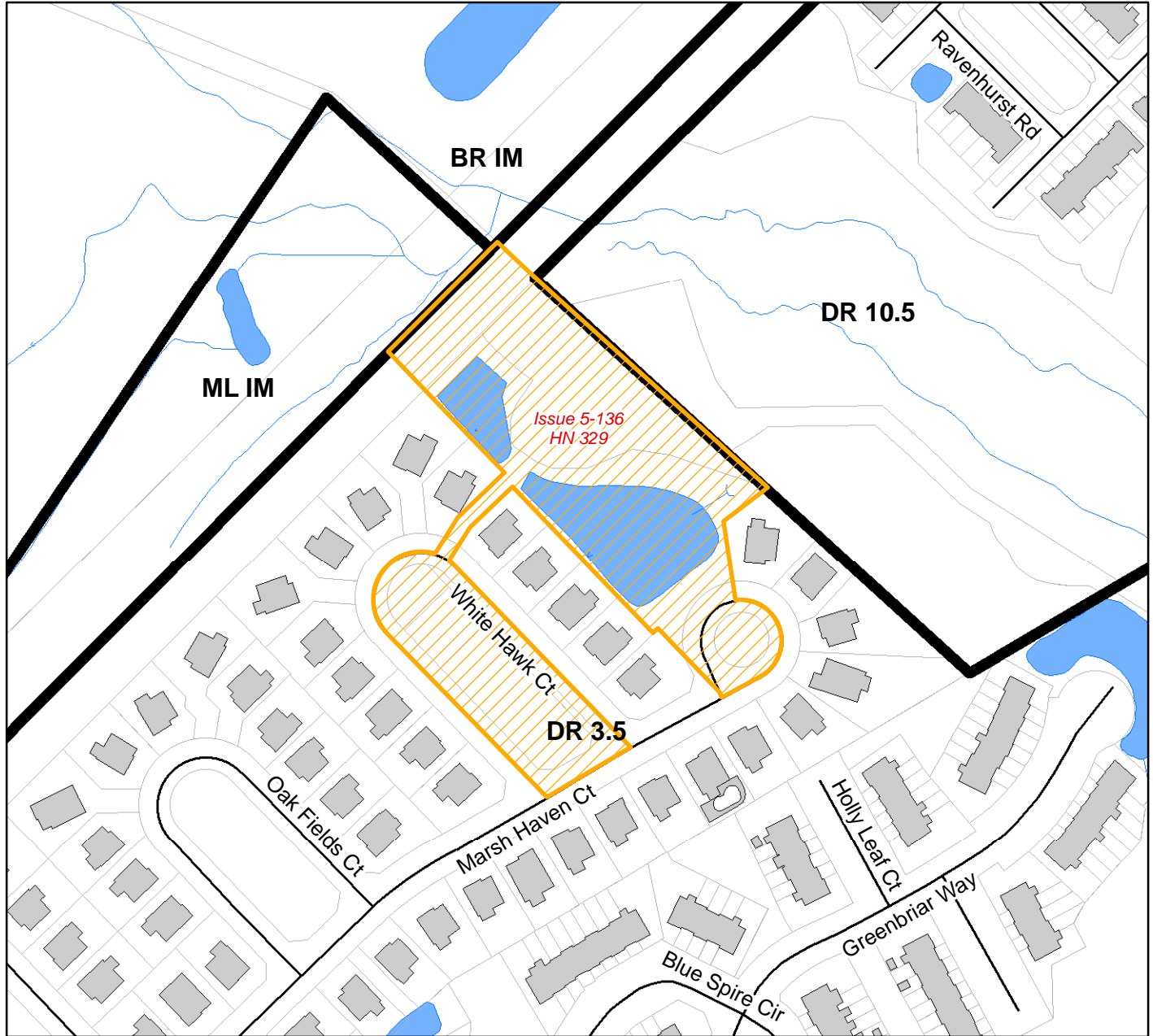
1 inch = 200 feet



Publication Date: November 27, 2023
 Publication Agency: Department of Planning
 Projection/Datum: Maryland State Plane,
 FIPS 1900, NAD 1983/91 HARN, US Foot

CZMP 2024 - Issue Map

Issue Number: 5-136

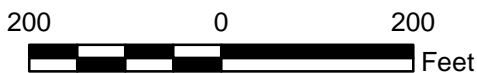


Iteration: EXISTING

Tracking#: CZMP24-00329

<u>Zone</u>	<u>District</u>	<u>Acreage</u>
DR 3.5		3.79
DR 10.5		0.01

Total Acreage: 3.80



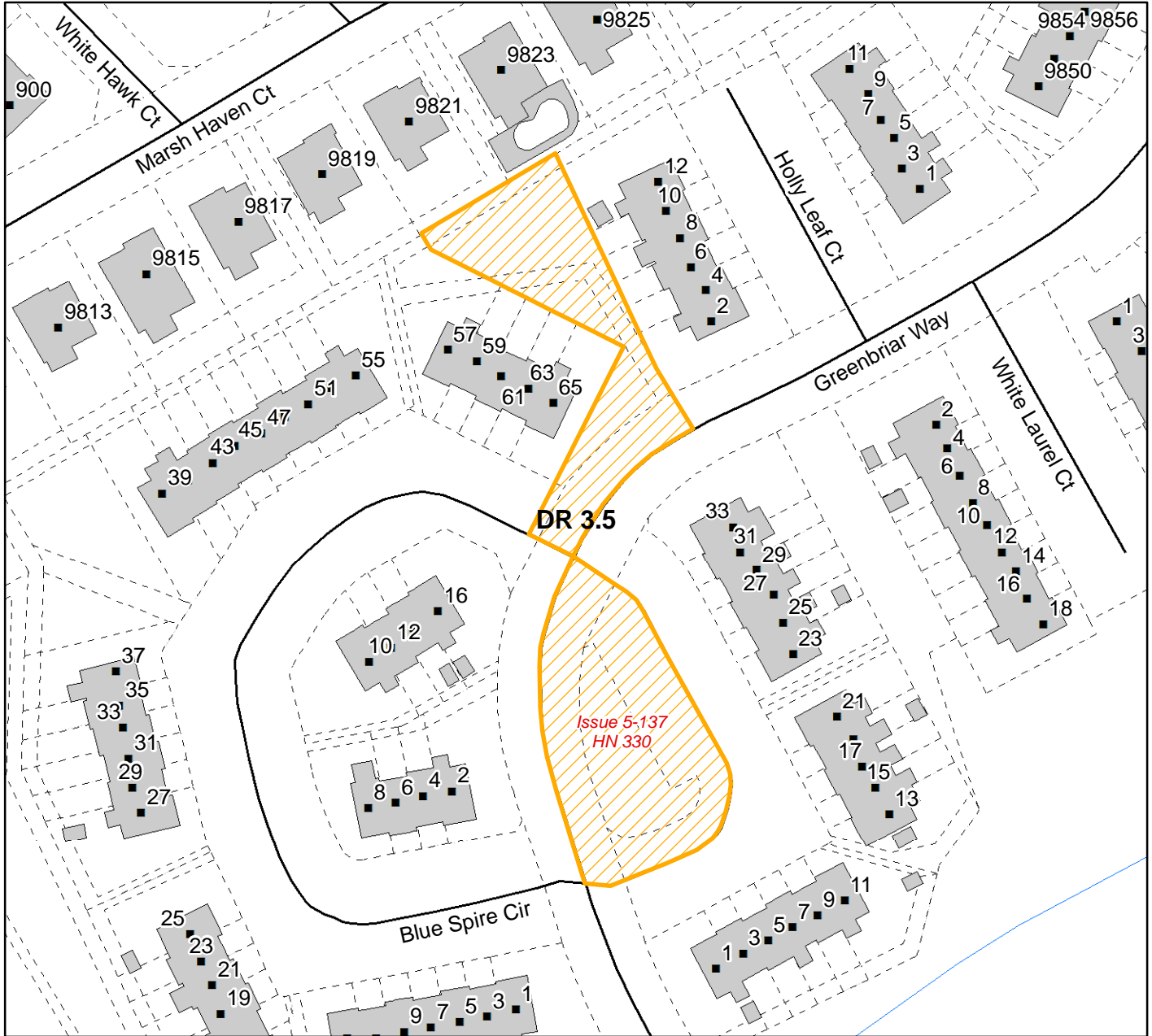
1 inch = 200 feet



Publication Date: November 27, 2023
 Publication Agency: Department of Planning
 Projection/Datum: Maryland State Plane,
 FIPS 1900, NAD 1983/91 HARN, US Foot

CZMP 2024 - Issue Map

Issue Number: 5-137



Iteration: EXISTING

Tracking#: CZMP24-00330

<u>Zone</u>	<u>District</u>	<u>Acreage</u>
DR 3.5		0.69

Total Acreage: 0.69



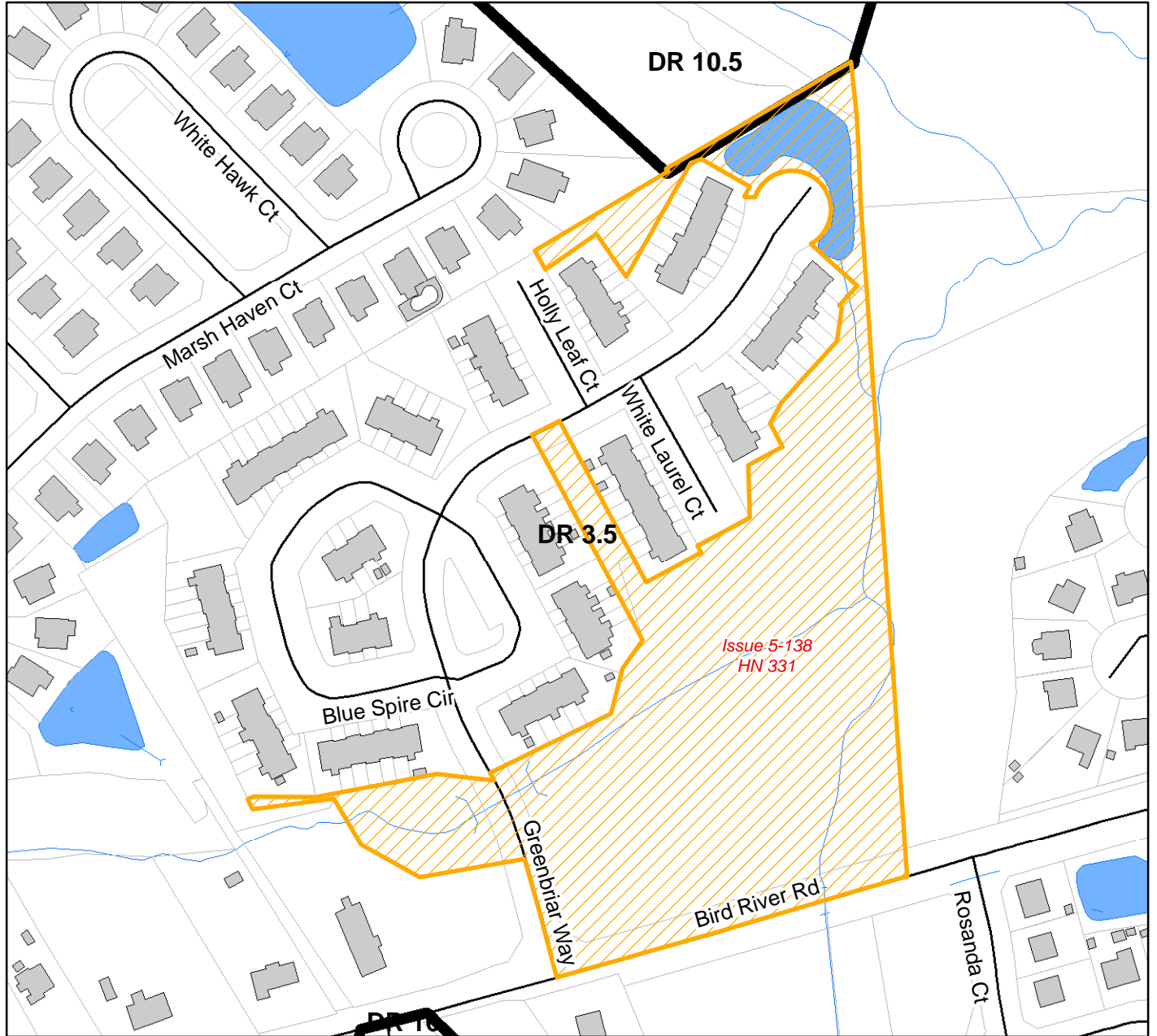
1 inch = 100 feet



Publication Date: November 27, 2023
 Publication Agency: Department of Planning
 Projection/Datum: Maryland State Plane,
 FIPS 1900, NAD 1983/91 HARN, US Foot

CZMP 2024 - Issue Map

Issue Number: 5-138

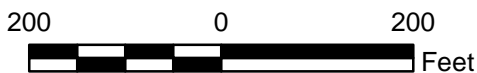


Iteration: EXISTING

Tracking#: CZMP24-00331

<u>Zone</u>	<u>District</u>	<u>Acreage</u>
DR 3.5		7.01
DR 10.5		0.02

Total Acreage: 7.03



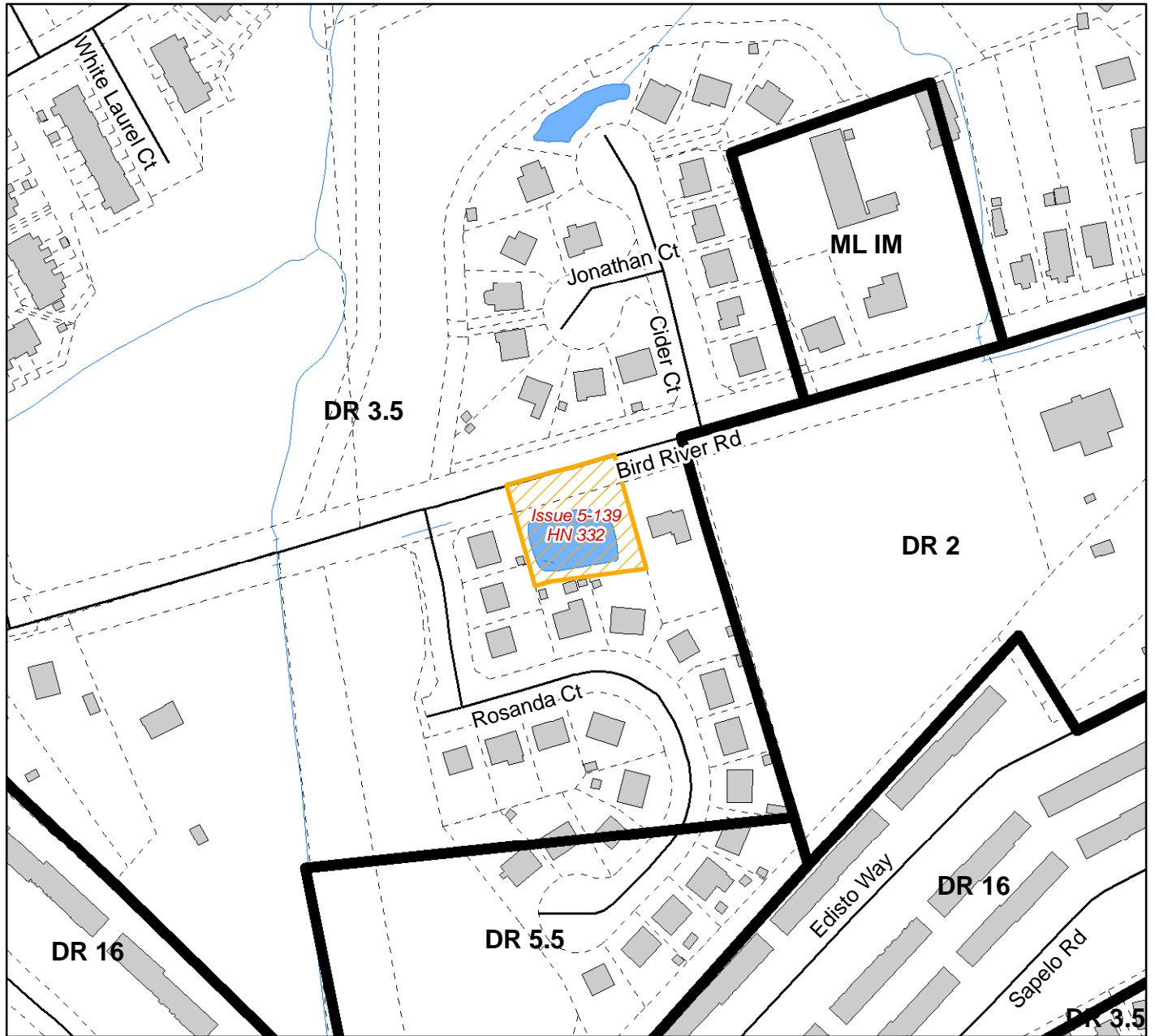
1 inch = 200 feet



Publication Date: November 27, 2023
 Publication Agency: Department of Planning
 Projection/Datum: Maryland State Plane,
 FIPS 1900, NAD 1983/91 HARN, US Foot

CZMP 2024 - Issue Map

Issue Number: 5-139



Iteration: EXISTING

Tracking#: CZMP24-00332

<u>Zone</u>	<u>District</u>	<u>Acreage</u>
DR 3.5		0.47

Total Acreage: 0.47



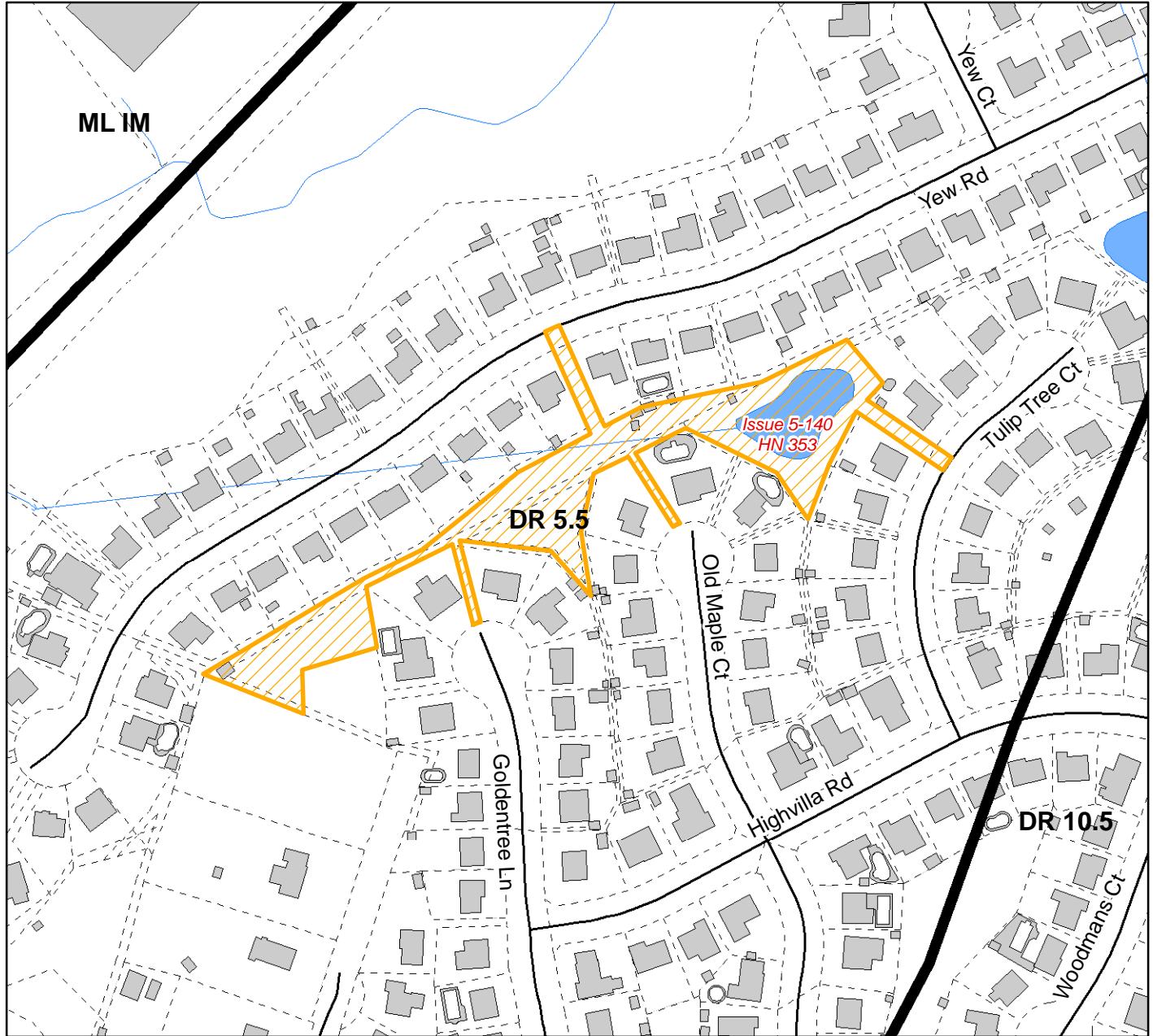
1 inch = 200 feet



Publication Date: November 27, 2023
Publication Agency: Department of Planning
Projection/Datum: Maryland State Plane,
FIPS 1900, NAD 1983/91 HARN, US Foot

CZMP 2024 - Issue Map

Issue Number: 5-140



Iteration: EXISTING

Tracking#: CZMP24-00353

<u>Zone</u>	<u>District</u>	<u>Acreage</u>
DR 5.5		1.70

Total Acreage: 1.70



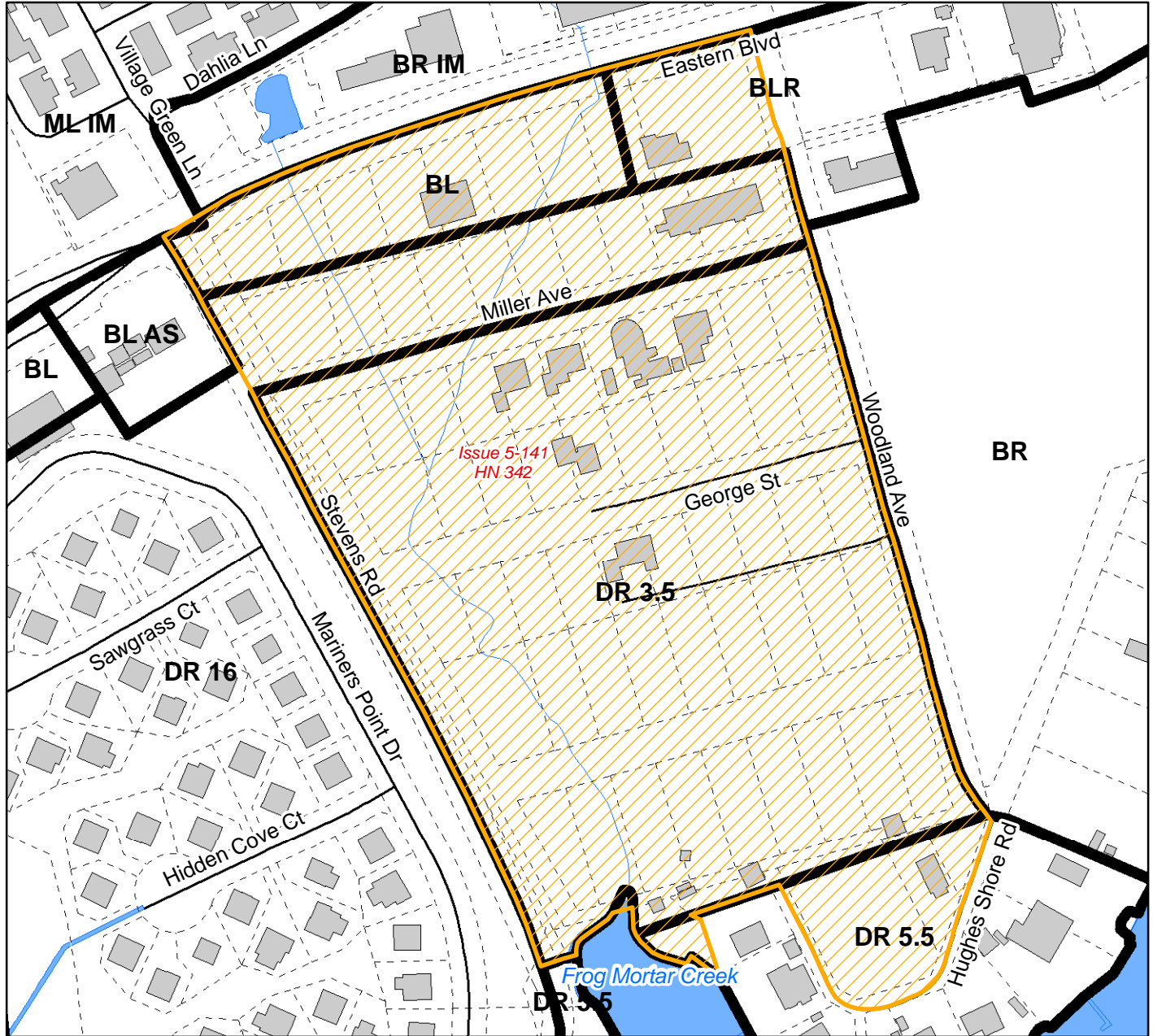
1 inch = 200 feet



Publication Date: November 27, 2023
Publication Agency: Department of Planning
Projection/Datum: Maryland State Plane,
FIPS 1900, NAD 1983/91 HARN, US Foot

CZMP 2024 - Issue Map

Issue Number: 5-141



Iteration: EXISTING

Tracking#: CZMP24-00342

<u>Zone</u>	<u>District</u>	<u>Acreage</u>
BL		1.84
DR 3.5		11.77
DR 16		2.23
BLR		0.72
DR 5.5		0.98

Total Acreage: 17.53



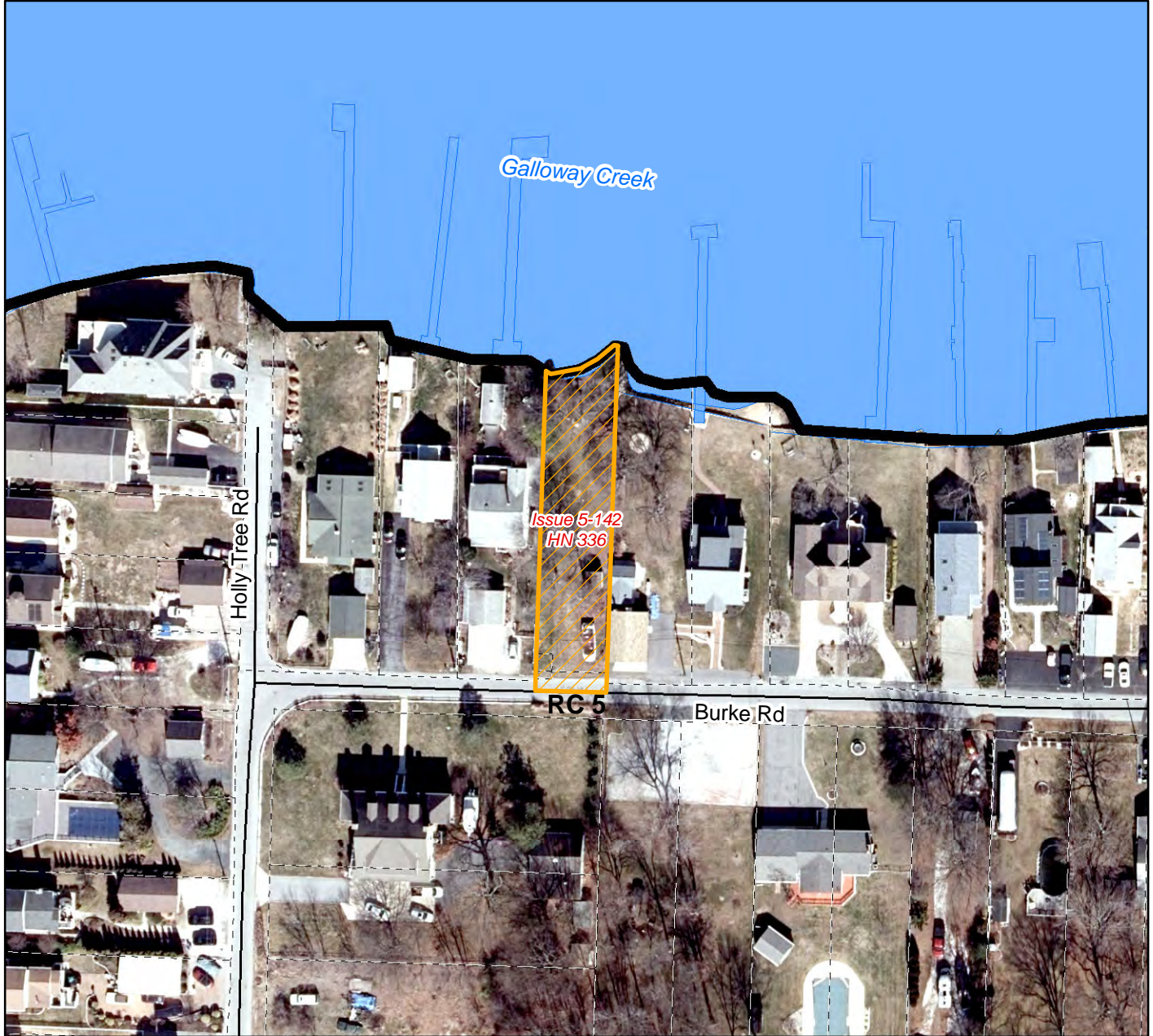
1 inch = 200 feet



Publication Date: November 27, 2023
 Publication Agency: Department of Planning
 Projection/Datum: Maryland State Plane,
 FIPS 1900, NAD 1983/91 HARN, US Foot

CZMP 2024 - Issue Map

Issue Number: 5-142



Iteration: EXISTING

Tracking#: CZMP24-00336

<u>Zone</u>	<u>District</u>	<u>Acreage</u>
RC 5		0.22

Total Acreage: 0.22



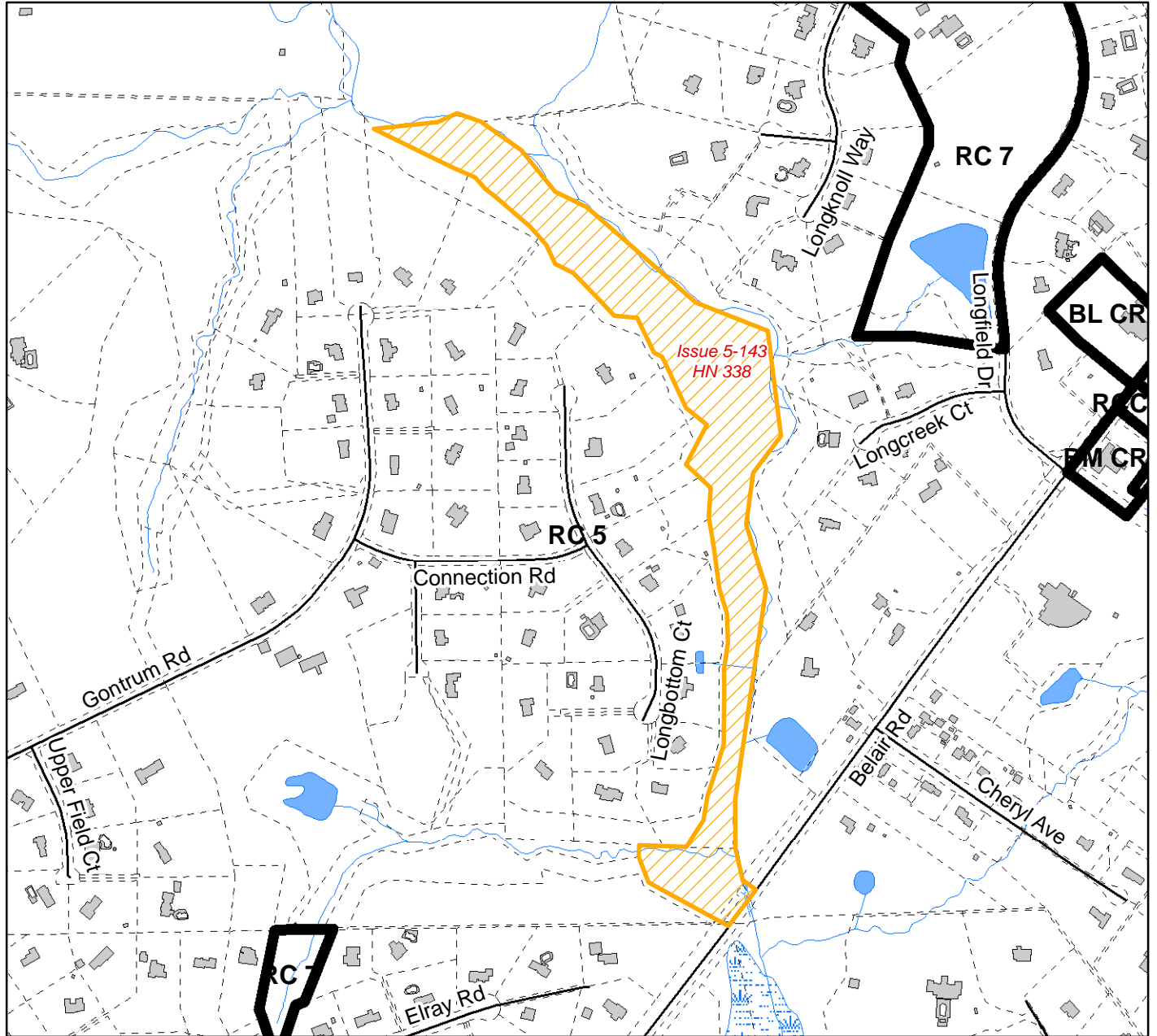
1 inch = 100 feet



Publication Date: November 27, 2023
Publication Agency: Department of Planning
Projection/Datum: Maryland State Plane,
FIPS 1900, NAD 1983/91 HARN, US Foot

CZMP 2024 - Issue Map

Issue Number: 5-143



Iteration: EXISTING

Tracking#: CZMP24-00338

<u>Zone</u>	<u>District</u>	<u>Acreage</u>
RC 5		17.12

Total Acreage: 17.12



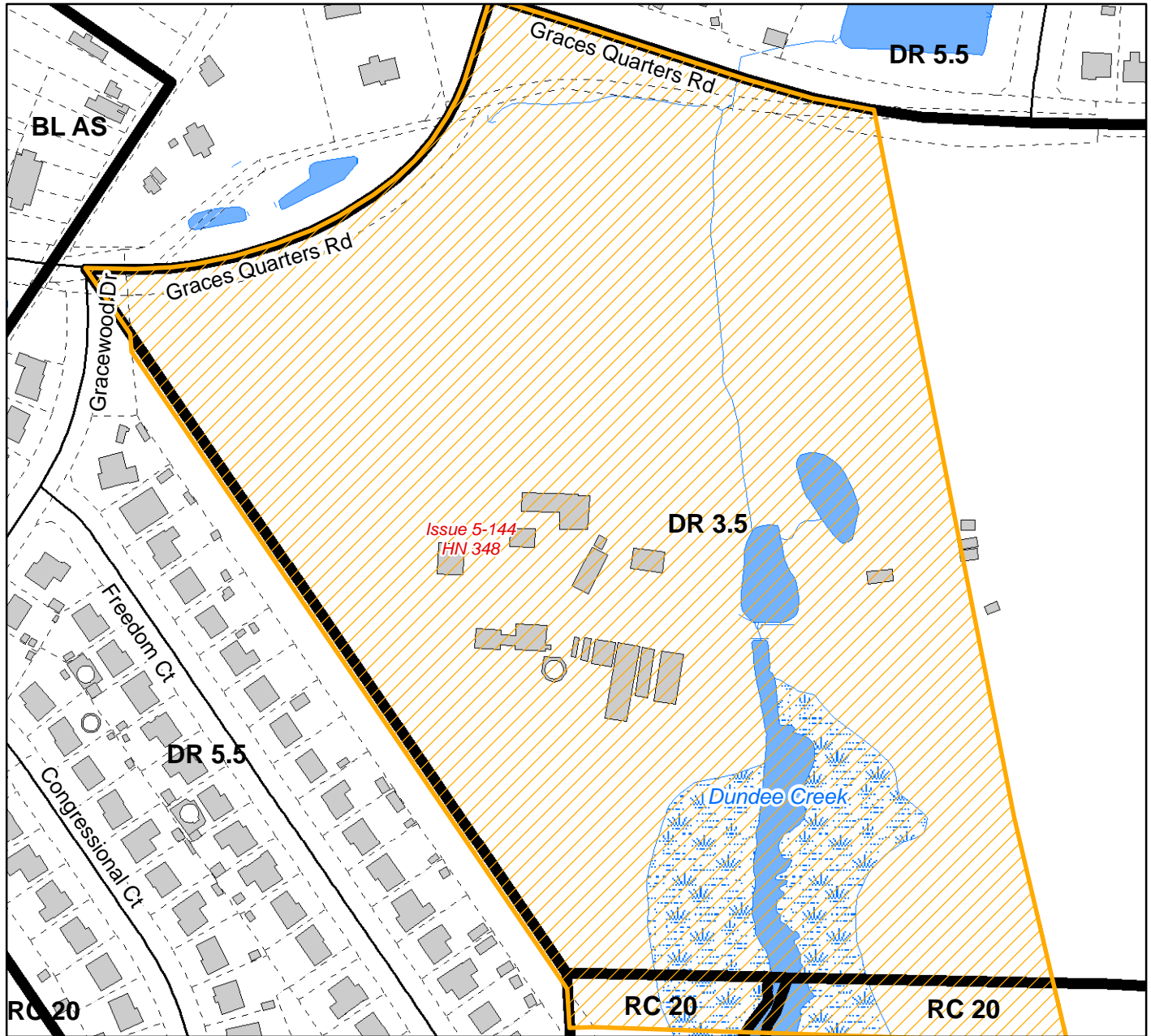
1 inch = 600 feet



Publication Date: November 27, 2023
Publication Agency: Department of Planning
Projection/Datum: Maryland State Plane,
FIPS 1900, NAD 1983/91 HARN, US Foot

CZMP 2024 - Issue Map

Issue Number: 5-144

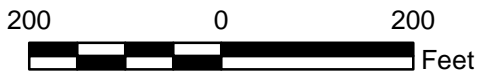


Iteration: EXISTING

Tracking#: CZMP24-00348

<u>Zone</u>	<u>District</u>	<u>Acreage</u>
DR 3.5		21.39
RC 20		1.03
DR 5.5		0.25

Total Acreage: 22.68



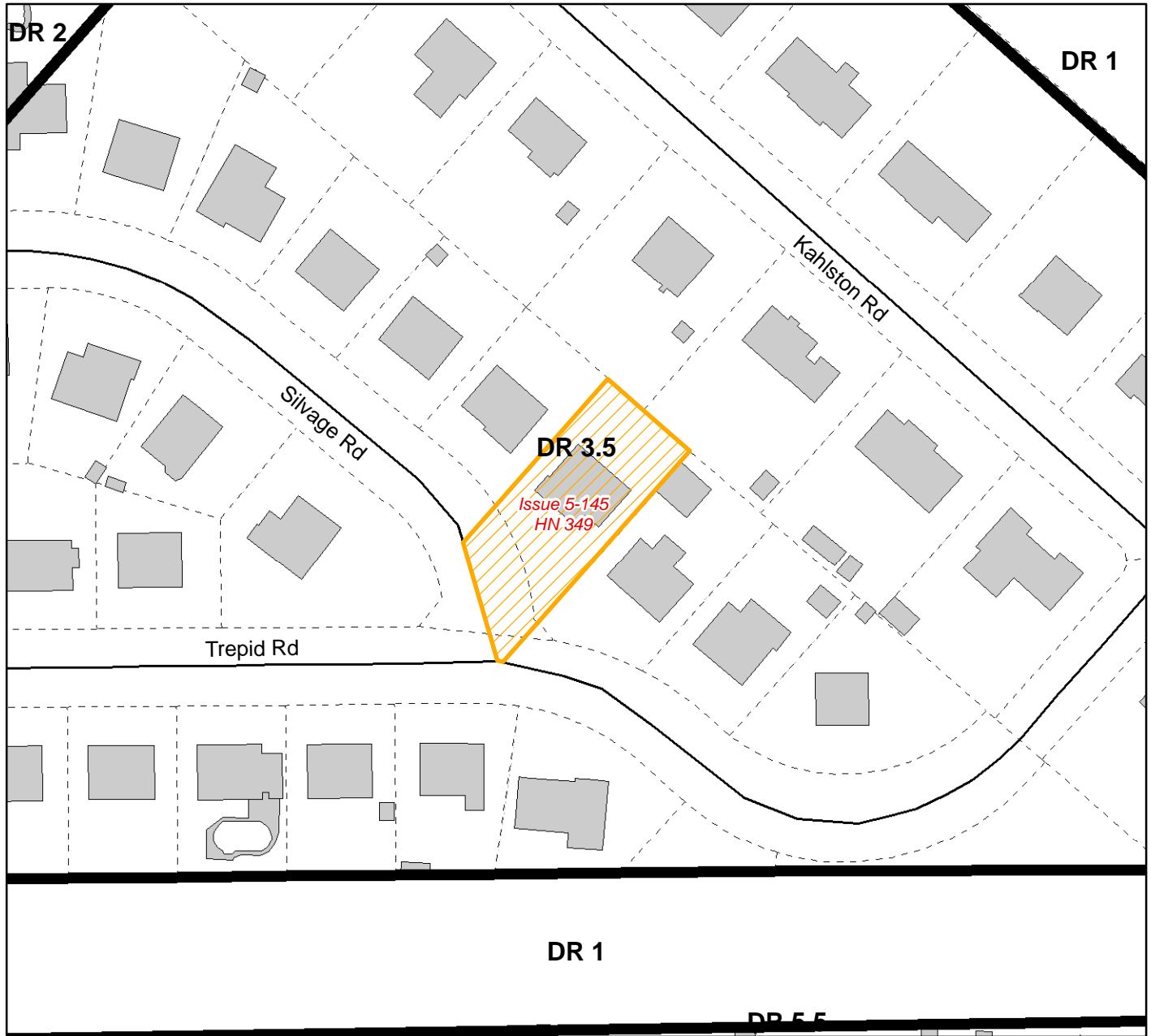
1 inch = 200 feet



Publication Date: November 27, 2023
 Publication Agency: Department of Planning
 Projection/Datum: Maryland State Plane,
 FIPS 1900, NAD 1983/91 HARN, US Foot

CZMP 2024 - Issue Map

Issue Number: 5-145

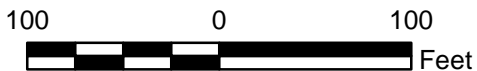


Iteration: EXISTING

Tracking#: CZMP24-00349

<u>Zone</u>	<u>District</u>	<u>Acreage</u>
DR 3.5		0.26

Total Acreage: 0.26



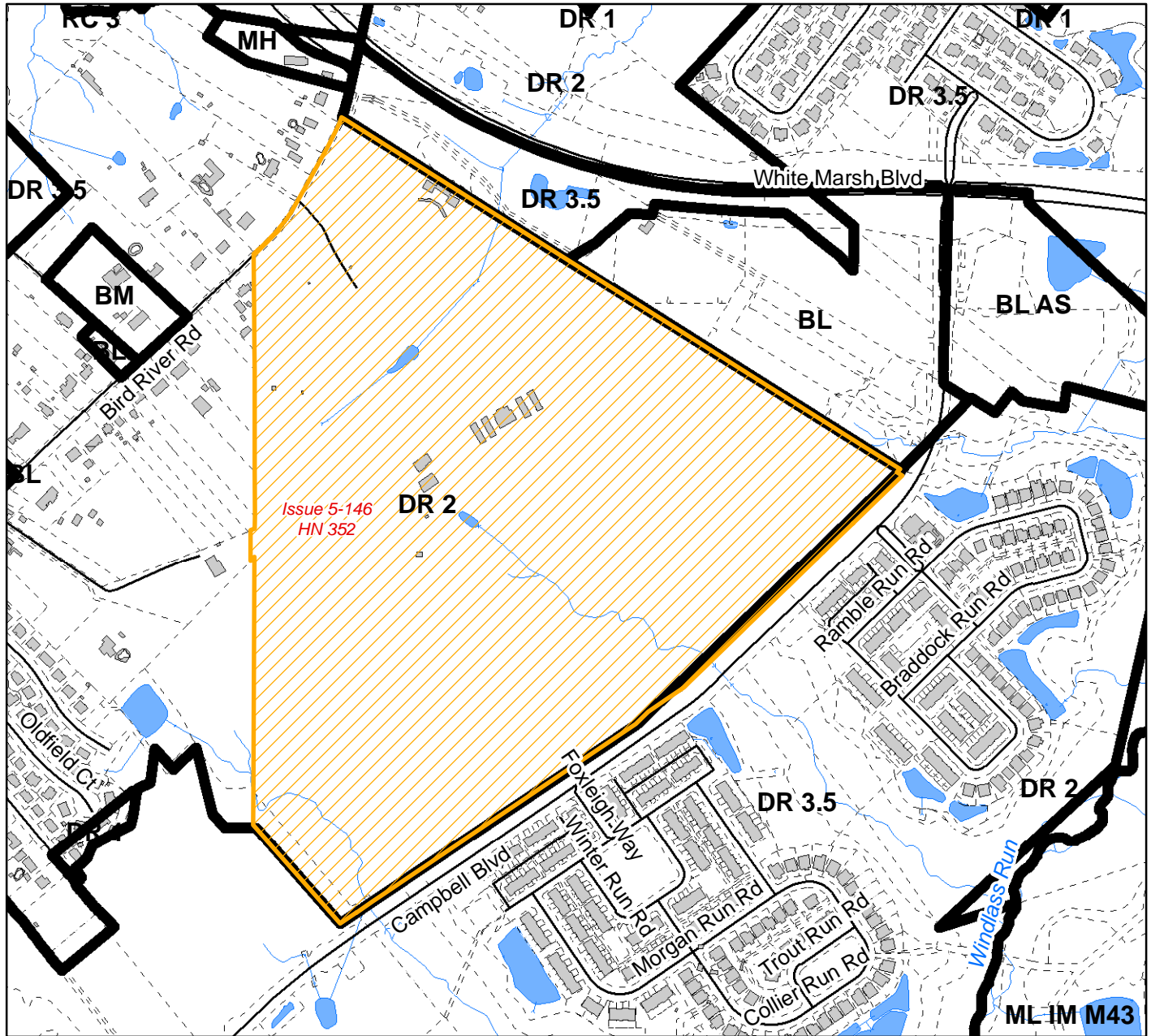
1 inch = 100 feet



Publication Date: November 27, 2023
Publication Agency: Department of Planning
Projection/Datum: Maryland State Plane,
FIPS 1900, NAD 1983/91 HARN, US Foot

CZMP 2024 - Issue Map

Issue Number: 5-146



Iteration: EXISTING

Tracking#: CZMP24-00352

<u>Zone</u>	<u>District</u>	<u>Acreage</u>
DR 3.5		0.73
DR 2		100.59

Total Acreage: 101.32



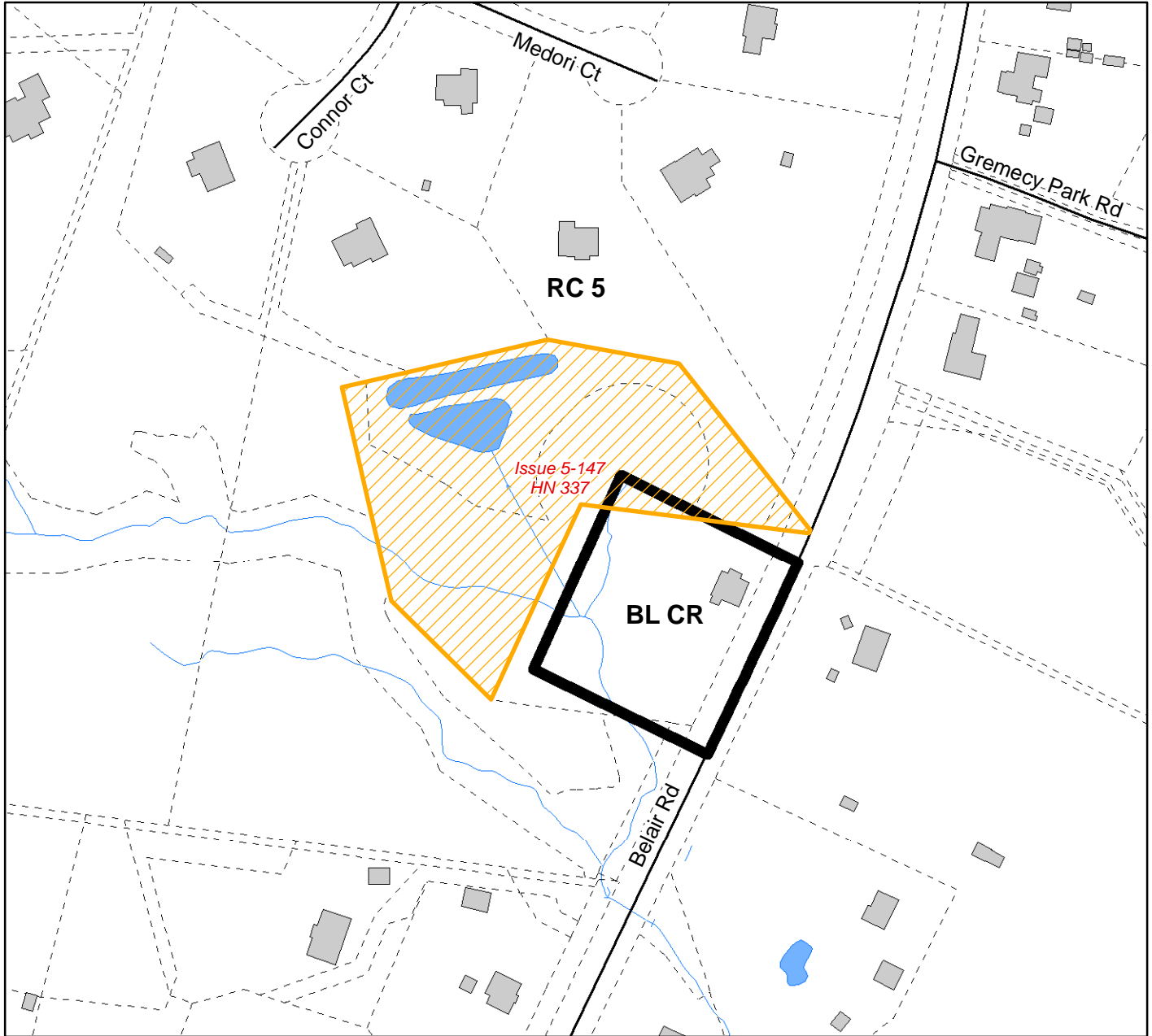
1 inch = 600 feet



Publication Date: November 27, 2023
 Publication Agency: Department of Planning
 Projection/Datum: Maryland State Plane,
 FIPS 1900, NAD 1983/91 HARN, US Foot

CZMP 2024 - Issue Map

Issue Number: 5-147



Iteration: EXISTING

Tracking#: CZMP24-00337

<u>Zone</u>	<u>District</u>	<u>Acreage</u>
BL	CR	0.07
RC 5		3.01

Total Acreage: 3.08



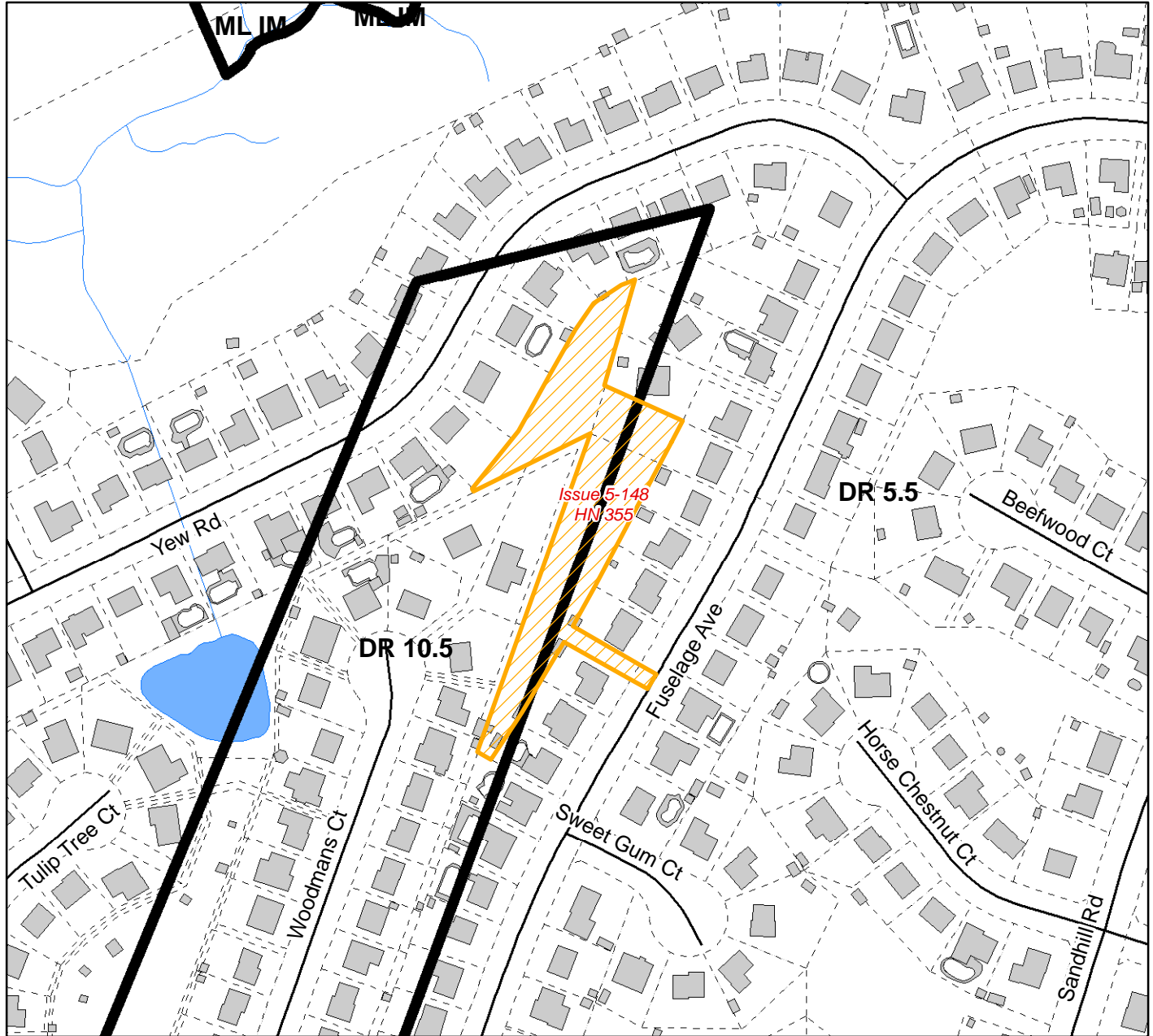
1 inch = 200 feet



Publication Date: November 27, 2023
 Publication Agency: Department of Planning
 Projection/Datum: Maryland State Plane,
 FIPS 1900, NAD 1983/91 HARN, US Foot

CZMP 2024 - Issue Map

Issue Number: 5-148

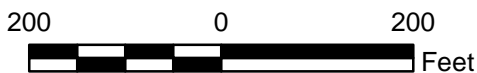


Iteration: EXISTING

Tracking#: CZMP24-00355

<u>Zone</u>	<u>District</u>	<u>Acreage</u>
DR 5.5		0.39
DR 10.5		0.82

Total Acreage: 1.21



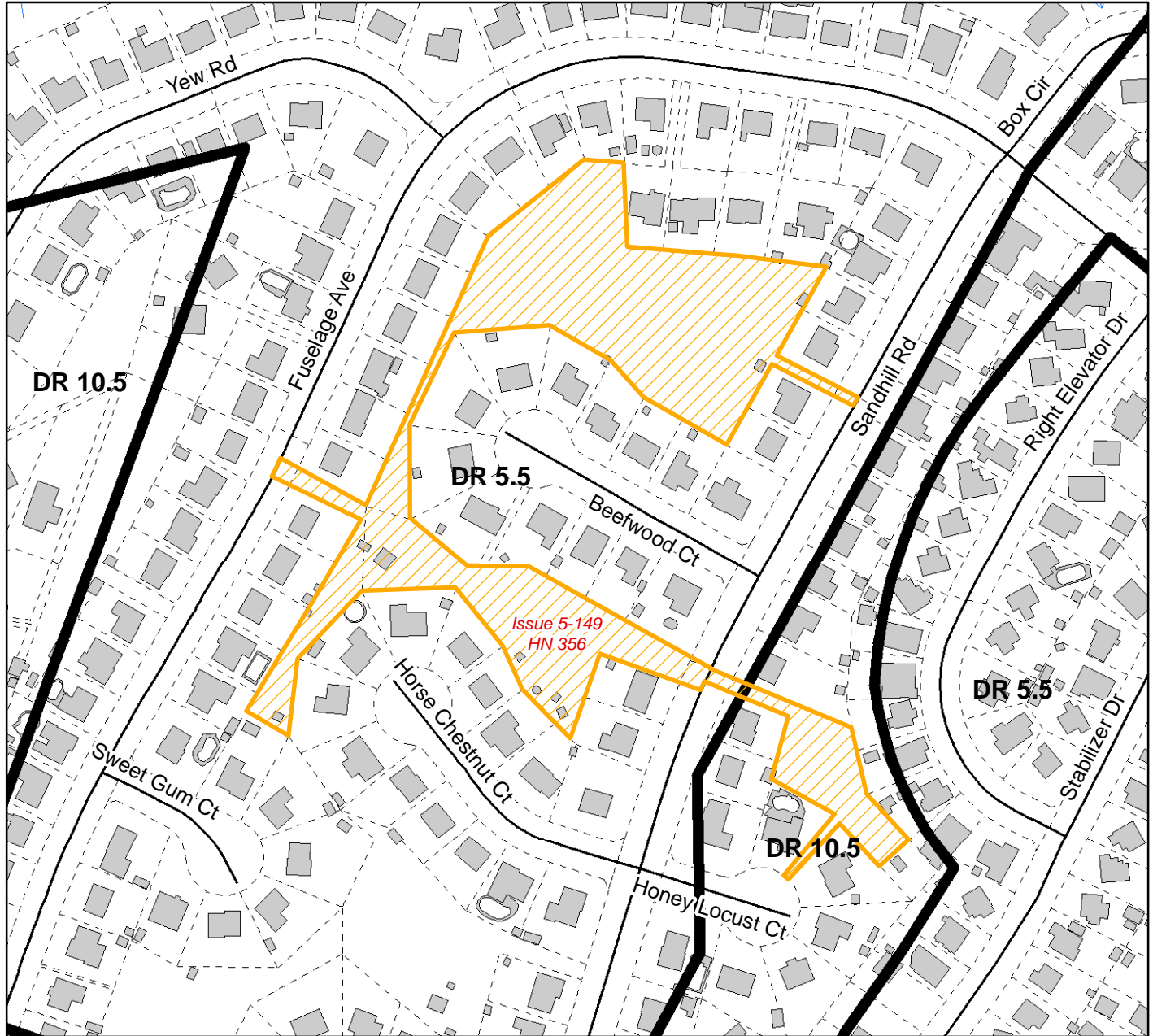
1 inch = 200 feet



Publication Date: November 27, 2023
 Publication Agency: Department of Planning
 Projection/Datum: Maryland State Plane,
 FIPS 1900, NAD 1983/91 HARN, US Foot

CZMP 2024 - Issue Map

Issue Number: 5-149



Iteration: EXISTING

Tracking#: CZMP24-00356

<u>Zone</u>	<u>District</u>	<u>Acreage</u>
DR 5.5		3.21
DR 10.5		0.40

Total Acreage: 3.62



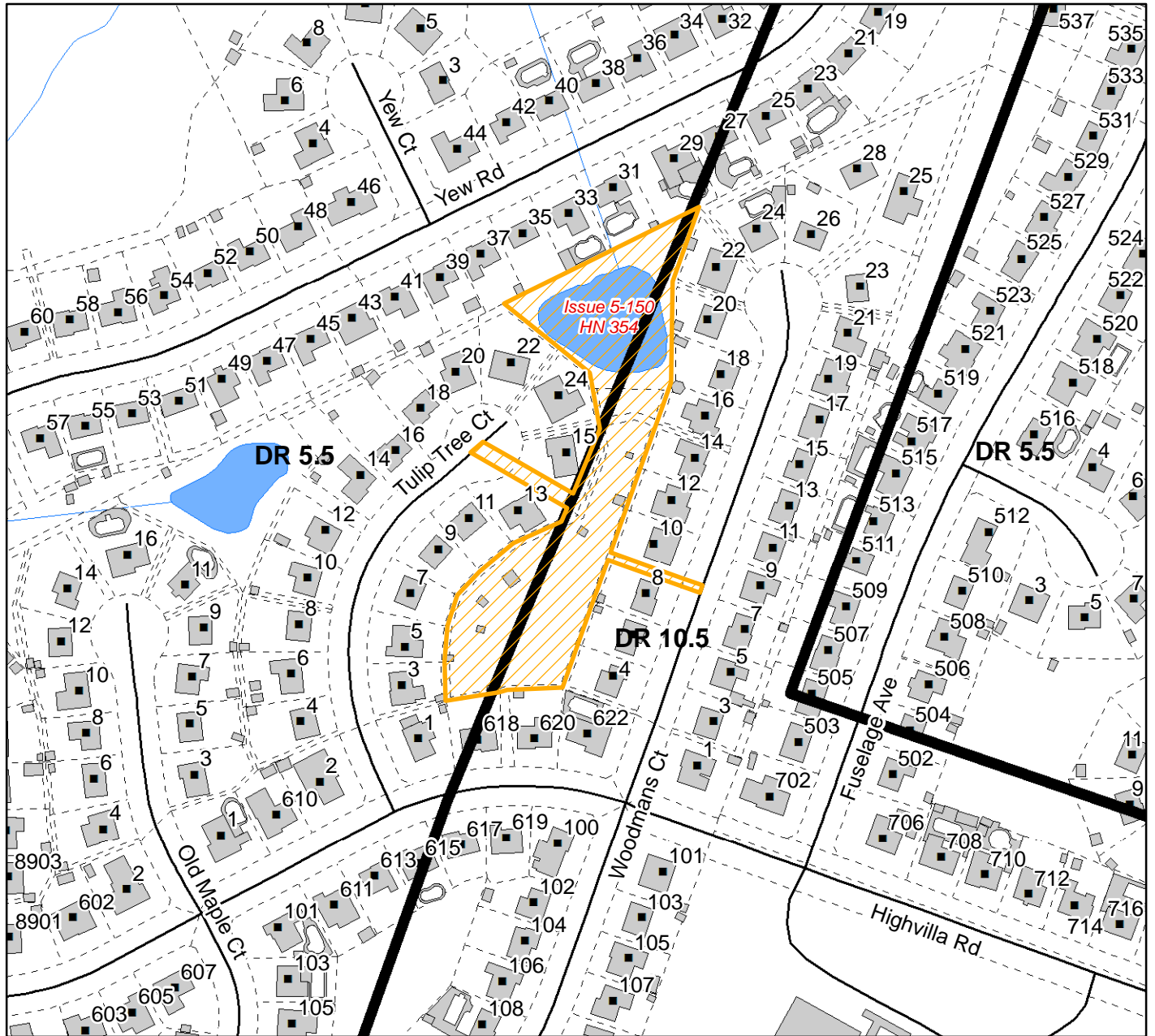
1 inch = 200 feet



Publication Date: November 27, 2023
 Publication Agency: Department of Planning
 Projection/Datum: Maryland State Plane,
 FIPS 1900, NAD 1983/91 HARN, US Foot

CZMP 2024 - Issue Map

Issue Number: 5-150

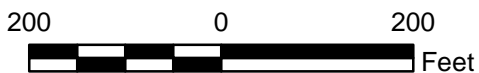


Iteration: EXISTING

Tracking#: CZMP24-00354

<u>Zone</u>	<u>District</u>	<u>Acreage</u>
DR 5.5		0.96
DR 10.5		0.88

Total Acreage: 1.85



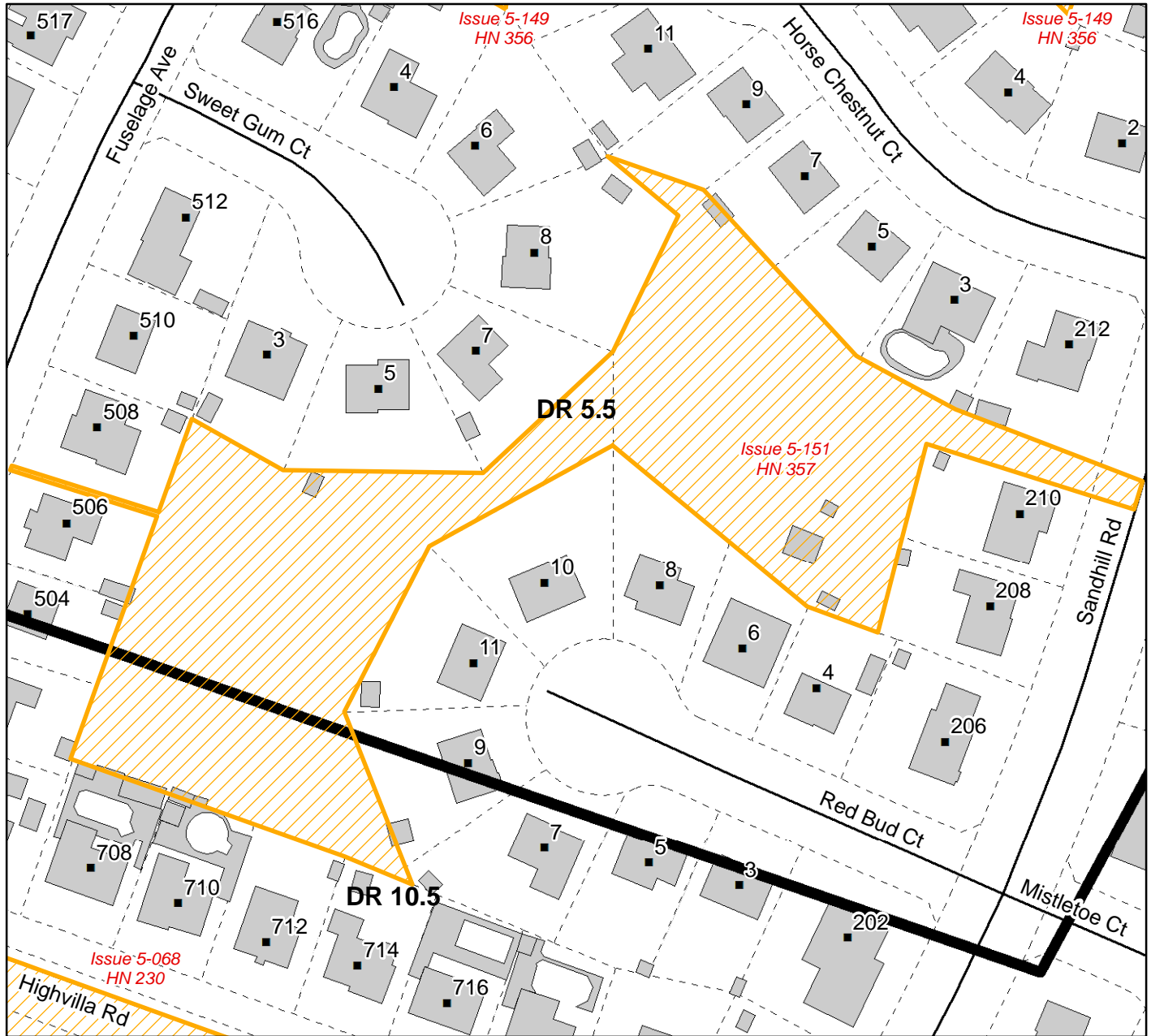
1 inch = 200 feet



Publication Date: November 27, 2023
 Publication Agency: Department of Planning
 Projection/Datum: Maryland State Plane,
 FIPS 1900, NAD 1983/91 HARN, US Foot

CZMP 2024 - Issue Map

Issue Number: 5-151



Iteration: EXISTING

Tracking#: CZMP24-00357

<u>Zone</u>	<u>District</u>	<u>Acreage</u>
DR 5.5		1.56
DR 10.5		0.34

Total Acreage: 1.91



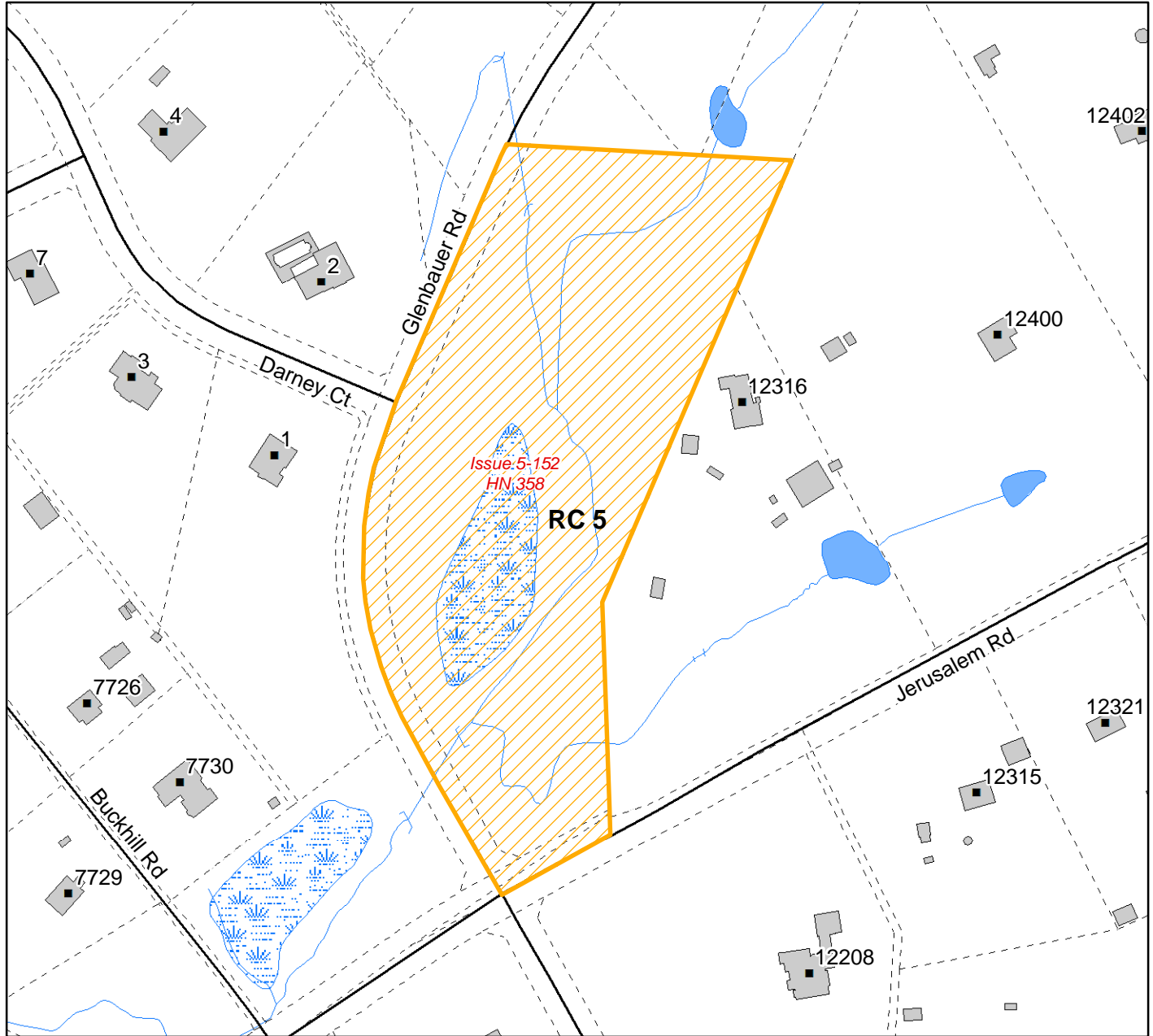
1 inch = 100 feet



Publication Date: November 28, 2023
 Publication Agency: Department of Planning
 Projection/Datum: Maryland State Plane,
 FIPS 1900, NAD 1983/91 HARN, US Foot

CZMP 2024 - Issue Map

Issue Number: 5-152

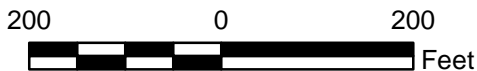


Iteration: EXISTING

Tracking#: CZMP24-00358

Zone	District	Acreage
RC 5		6.72

Total Acreage: 6.72



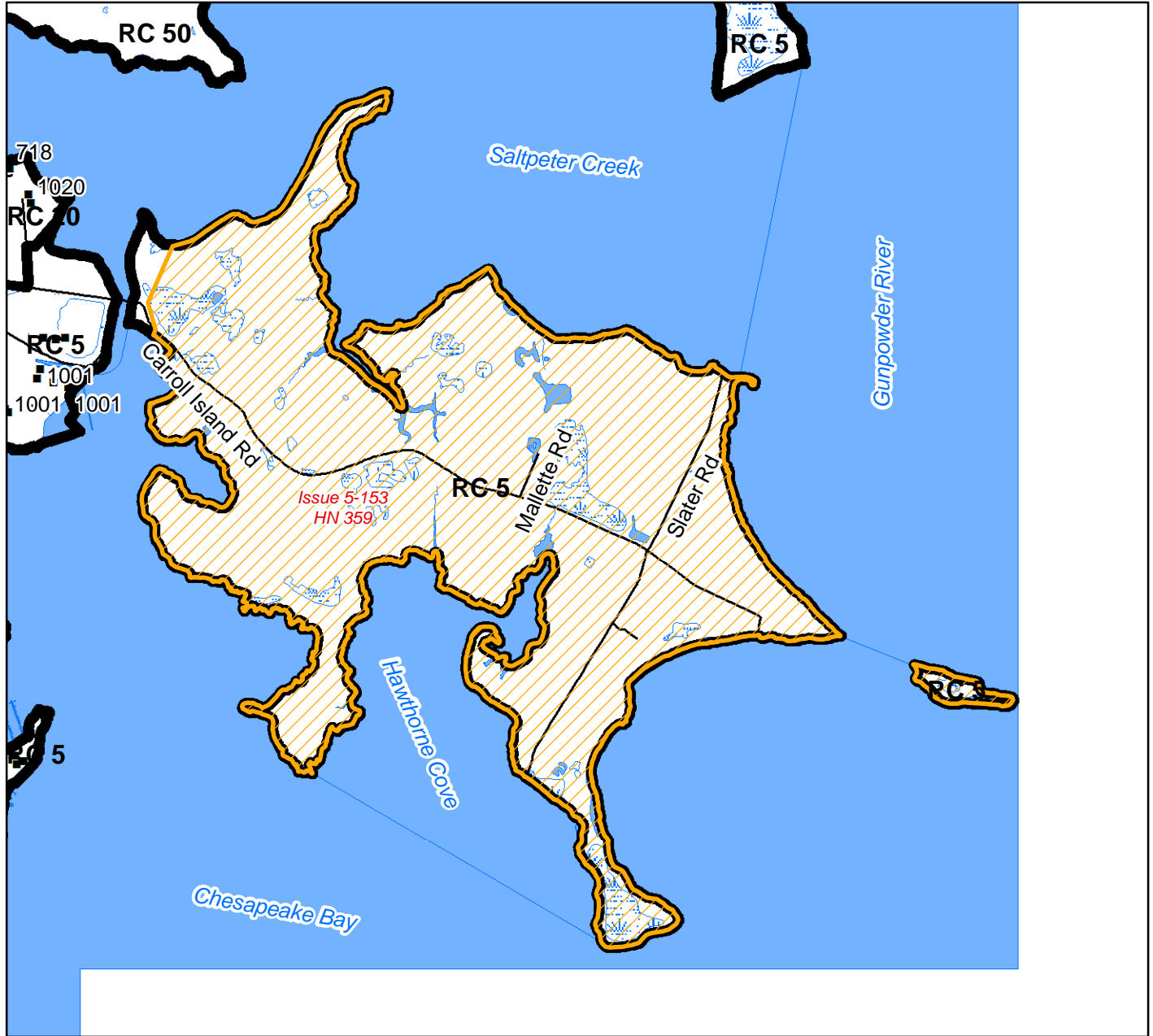
1 inch = 200 feet



Publication Date: November 28, 2023
 Publication Agency: Department of Planning
 Projection/Datum: Maryland State Plane,
 FIPS 1900, NAD 1983/91 HARN, US Foot

CZMP 2024 - Issue Map

Issue Number: 5-153



Iteration: EXISTING

Tracking#: CZMP24-00359

<u>Zone</u>	<u>District</u>	<u>Acreage</u>
RC 5		820.78

Total Acreage: 820.78



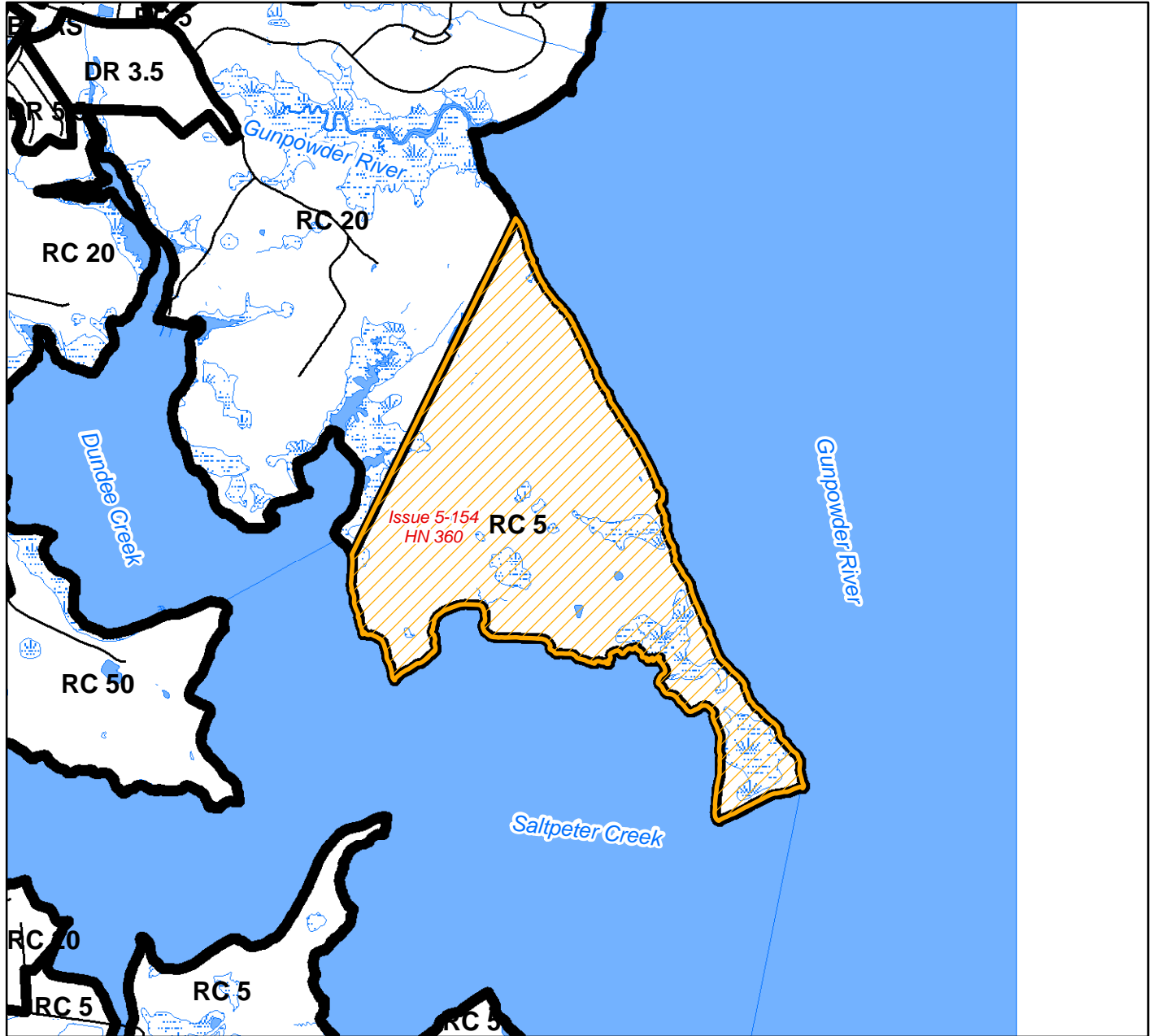
1 inch = 2,000 feet



Publication Date: November 28, 2023
 Publication Agency: Department of Planning
 Projection/Datum: Maryland State Plane,
 FIPS 1900, NAD 1983/91 HARN, US Foot

CZMP 2024 - Issue Map

Issue Number: 5-154



Iteration: EXISTING

Tracking#: CZMP24-00360

<u>Zone</u>	<u>District</u>	<u>Acreage</u>
RC 5		370.03

Total Acreage: 370.03



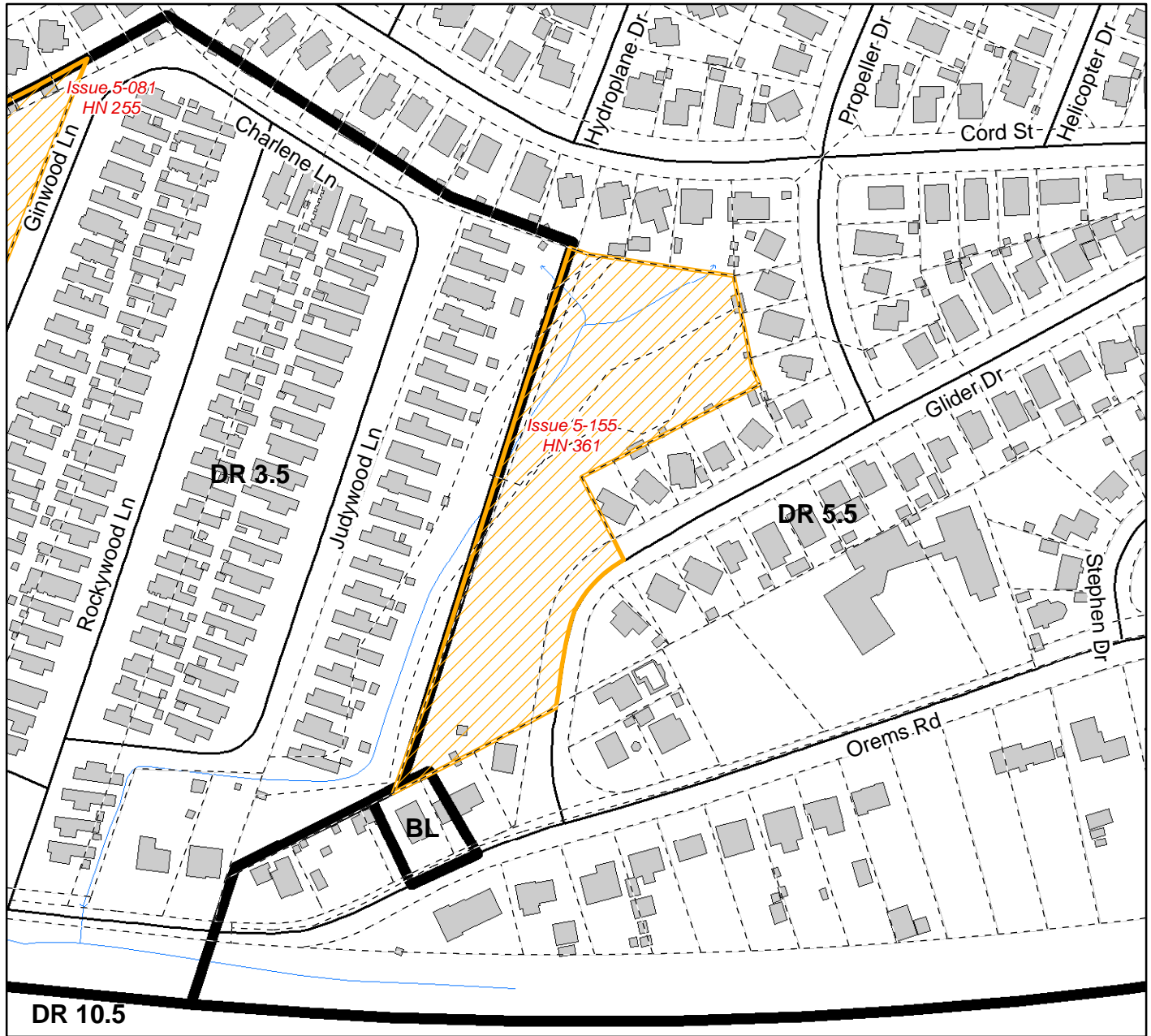
1 inch = 2,000 feet



Publication Date: November 28, 2023
 Publication Agency: Department of Planning
 Projection/Datum: Maryland State Plane,
 FIPS 1900, NAD 1983/91 HARN, US Foot

CZMP 2024 - Issue Map

Issue Number: 5-155

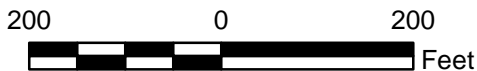


Iteration: EXISTING

Tracking#: CZMP24-00361

<u>Zone</u>	<u>District</u>	<u>Acreage</u>
DR 5.5		2.75

Total Acreage: 2.75



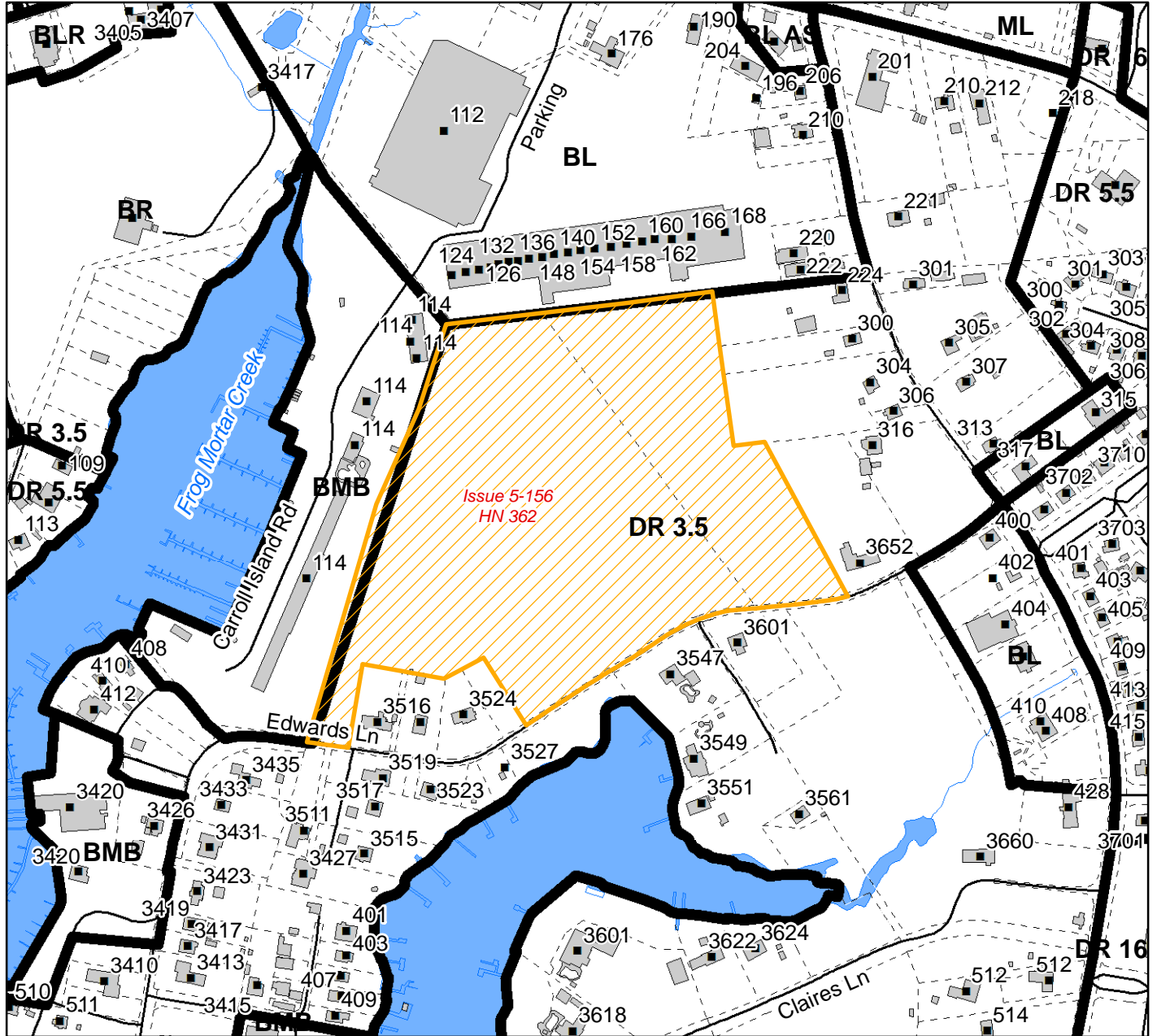
1 inch = 200 feet



Publication Date: November 28, 2023
 Publication Agency: Department of Planning
 Projection/Datum: Maryland State Plane,
 FIPS 1900, NAD 1983/91 HARN, US Foot

CZMP 2024 - Issue Map

Issue Number: 5-156

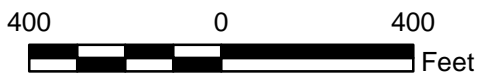


Iteration: EXISTING

Tracking#: CZMP24-00362

<u>Zone</u>	<u>District</u>	<u>Acreage</u>
BL		0.01
DR 3.5		20.39
BMB		0.39

Total Acreage: 20.79



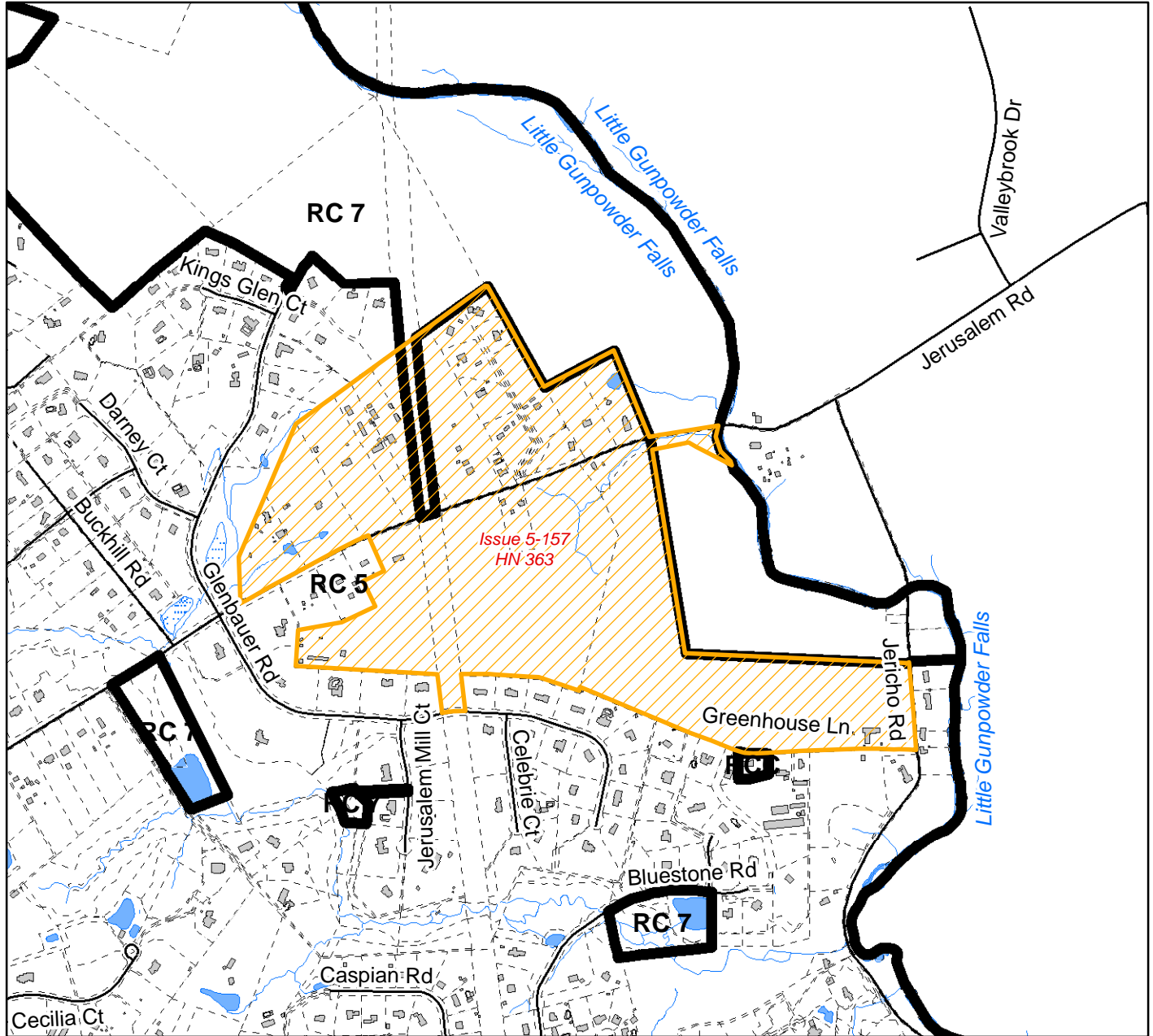
1 inch = 400 feet



Publication Date: November 28, 2023
 Publication Agency: Department of Planning
 Projection/Datum: Maryland State Plane,
 FIPS 1900, NAD 1983/91 HARN, US Foot

CZMP 2024 - Issue Map

Issue Number: 5-157



Iteration: EXISTING

Tracking#: CZMP24-00363

<u>Zone</u>	<u>District</u>	<u>Acreage</u>
RC 5		130.59
RC 7		3.84

Total Acreage: 134.43



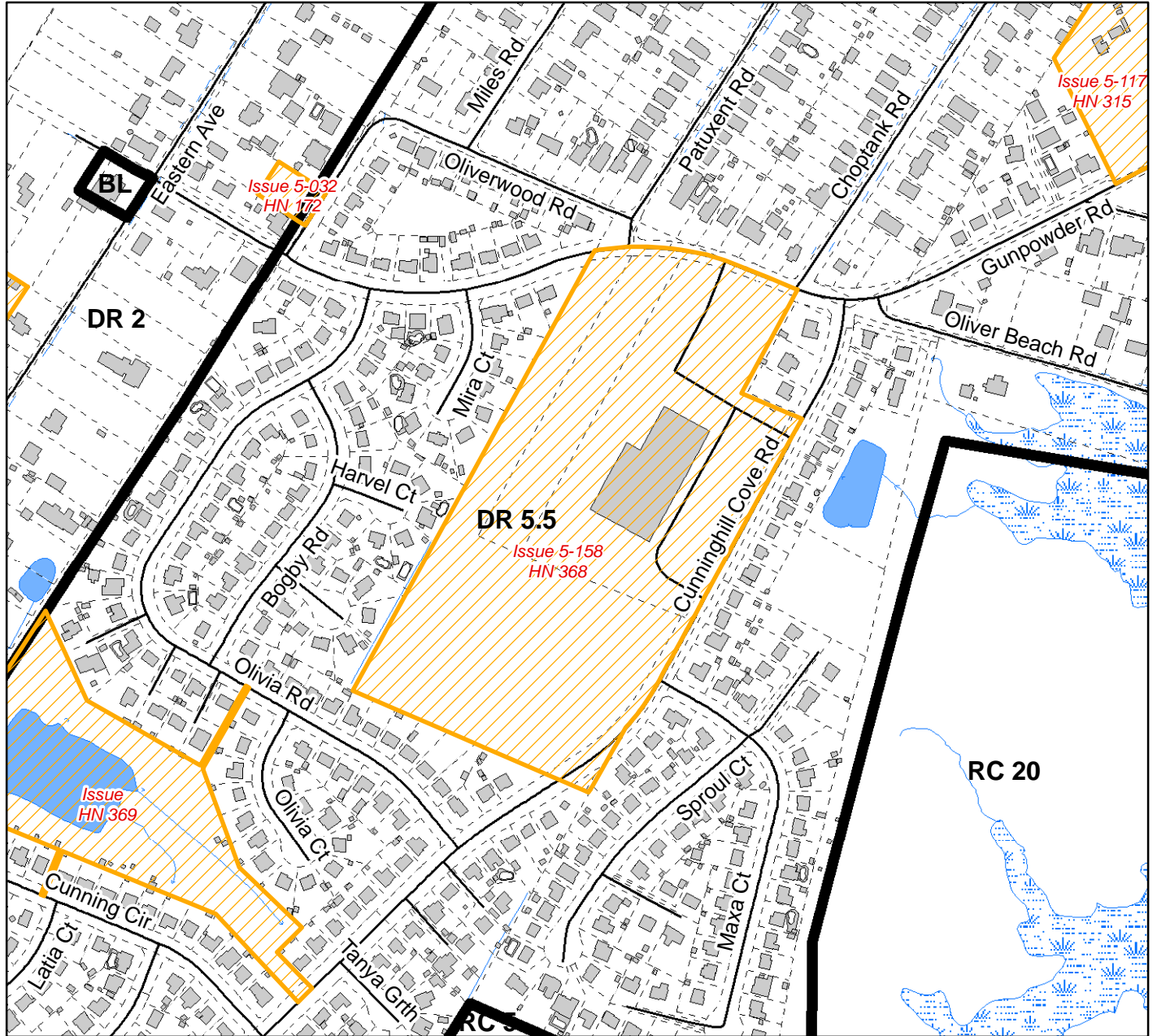
1 inch = 1,000 feet



Publication Date: November 28, 2023
 Publication Agency: Department of Planning
 Projection/Datum: Maryland State Plane,
 FIPS 1900, NAD 1983/91 HARN, US Foot

CZMP 2024 - Issue Map

Issue Number: 5-158

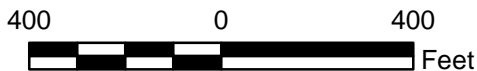


Iteration: EXISTING

Tracking#: CZMP24-00368

Zone	District	Acreage
DR 5.5		20.10

Total Acreage: 20.10



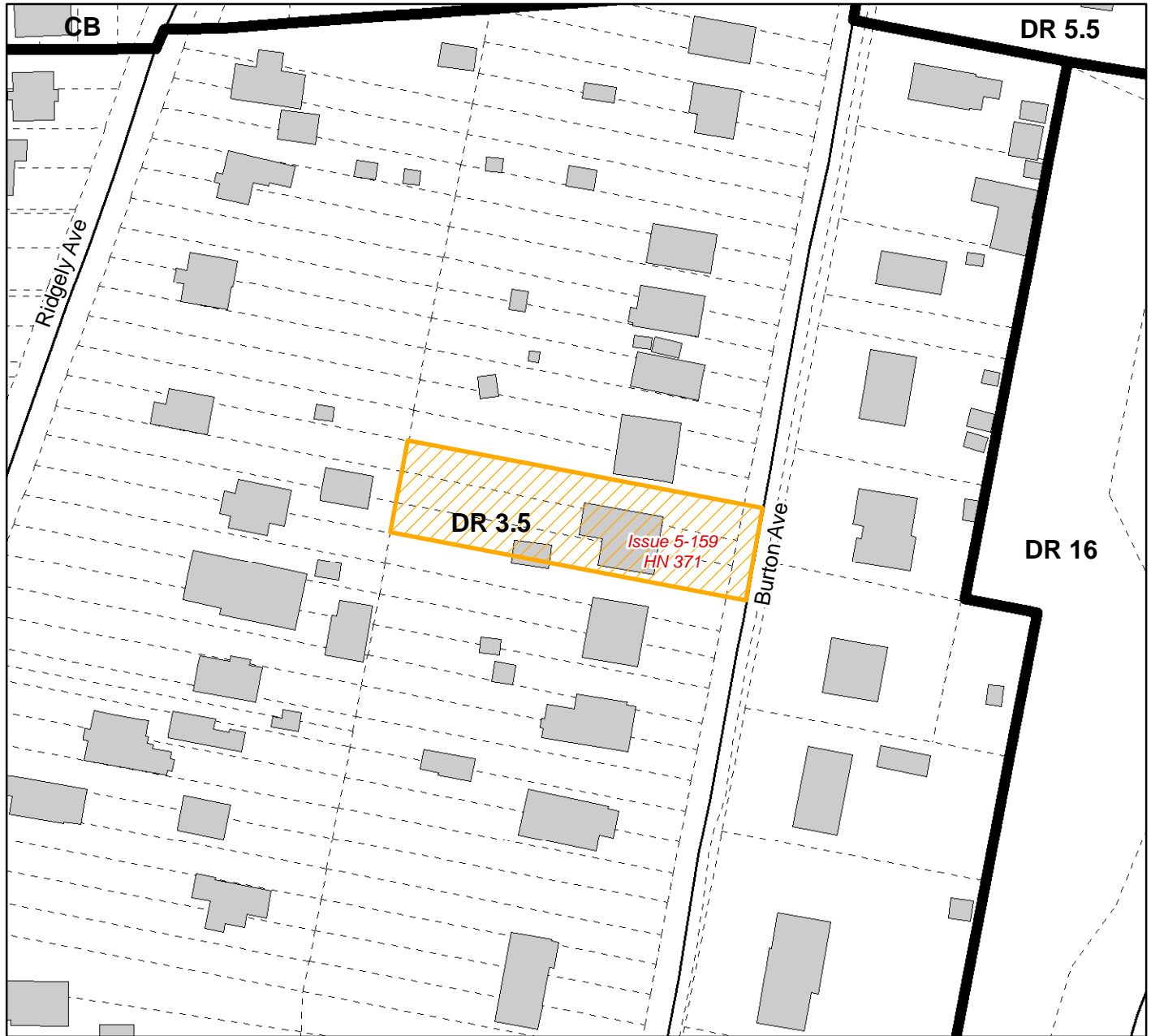
1 inch = 400 feet



Publication Date: November 28, 2023
 Publication Agency: Department of Planning
 Projection/Datum: Maryland State Plane,
 FIPS 1900, NAD 1983/91 HARN, US Foot

CZMP 2024 - Issue Map

Issue Number: 5-159



Iteration: EXISTING

Tracking#: CZMP24-00371

<u>Zone</u>	<u>District</u>	<u>Acreage</u>
DR 3.5		0.32

Total Acreage: 0.32



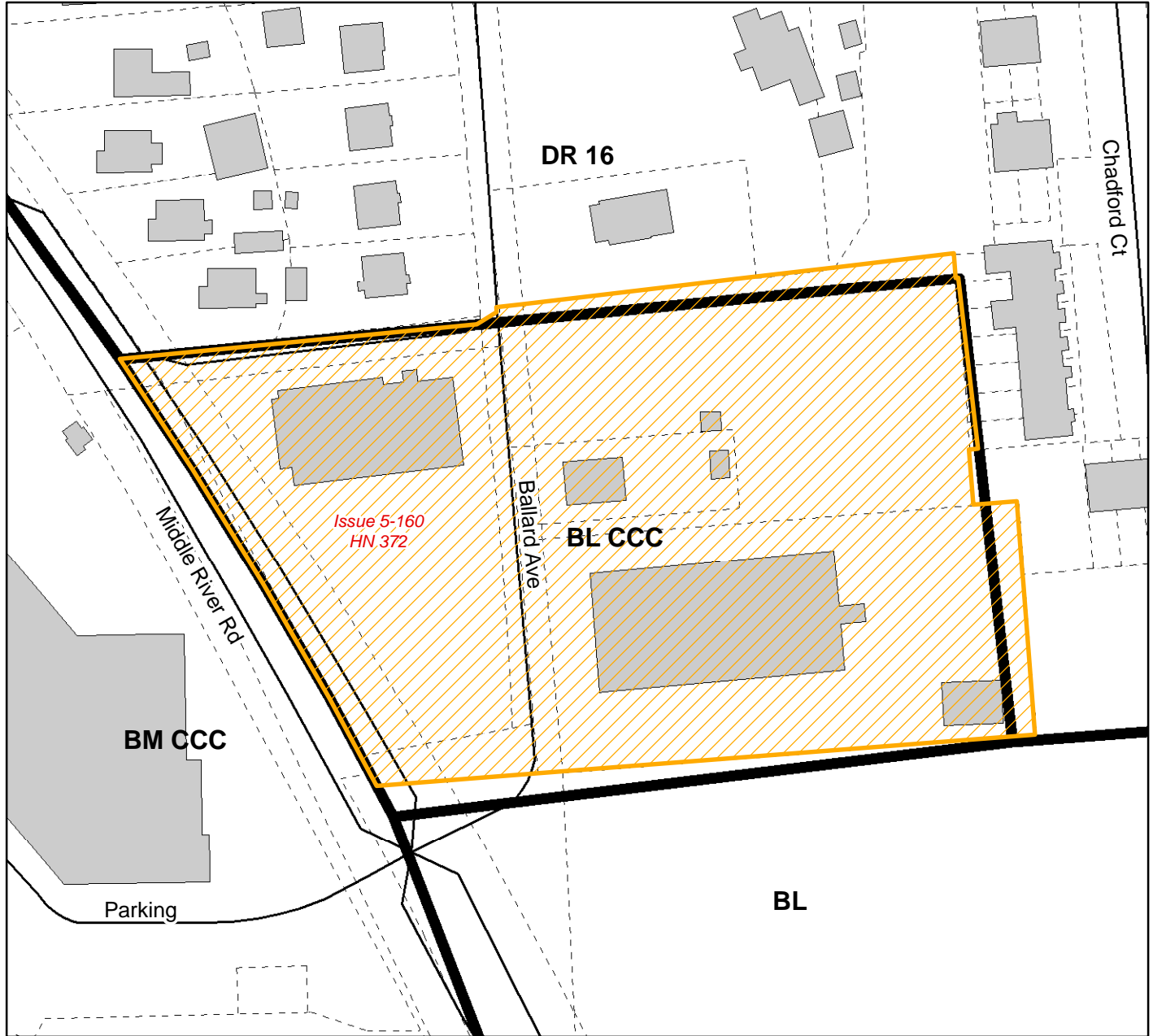
1 inch = 100 feet



Publication Date: November 28, 2023
Publication Agency: Department of Planning
Projection/Datum: Maryland State Plane,
FIPS 1900, NAD 1983/91 HARN, US Foot

CZMP 2024 - Issue Map

Issue Number: 5-160



Iteration: EXISTING

Tracking#: CZMP24-00372

<u>Zone</u>	<u>District</u>	<u>Acreage</u>
DR 16		0.15
BL	CCC	3.14

Total Acreage: 3.29



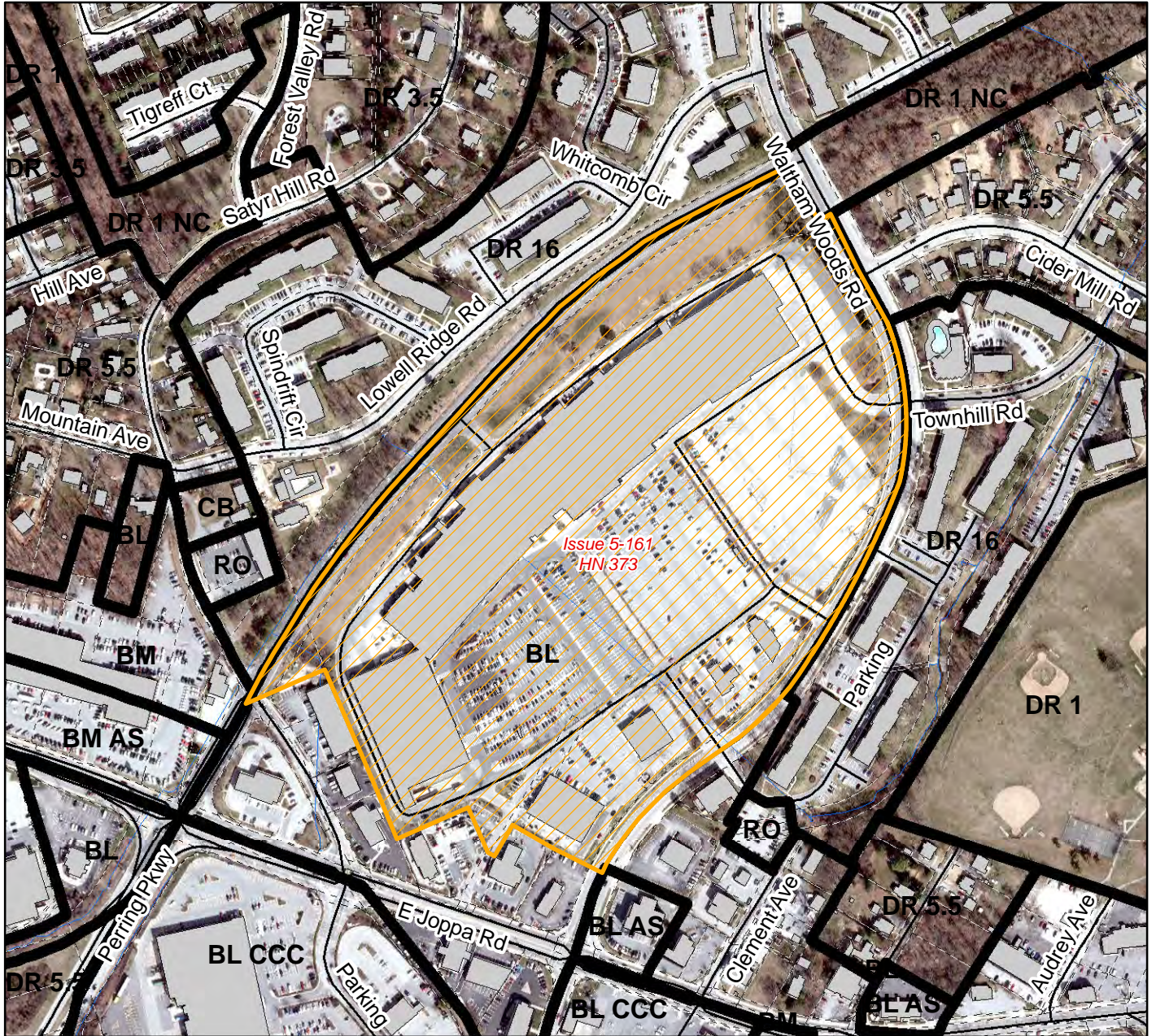
1 inch = 100 feet



Publication Date: November 28, 2023
 Publication Agency: Department of Planning
 Projection/Datum: Maryland State Plane,
 FIPS 1900, NAD 1983/91 HARN, US Foot

CZMP 2024 - Issue Map

Issue Number: 5-161



Iteration: EXISTING

Tracking#: CZMP24-00373

<u>Zone</u>	<u>District</u>	<u>Acreage</u>
BL		39.01

Total Acreage: 39.01



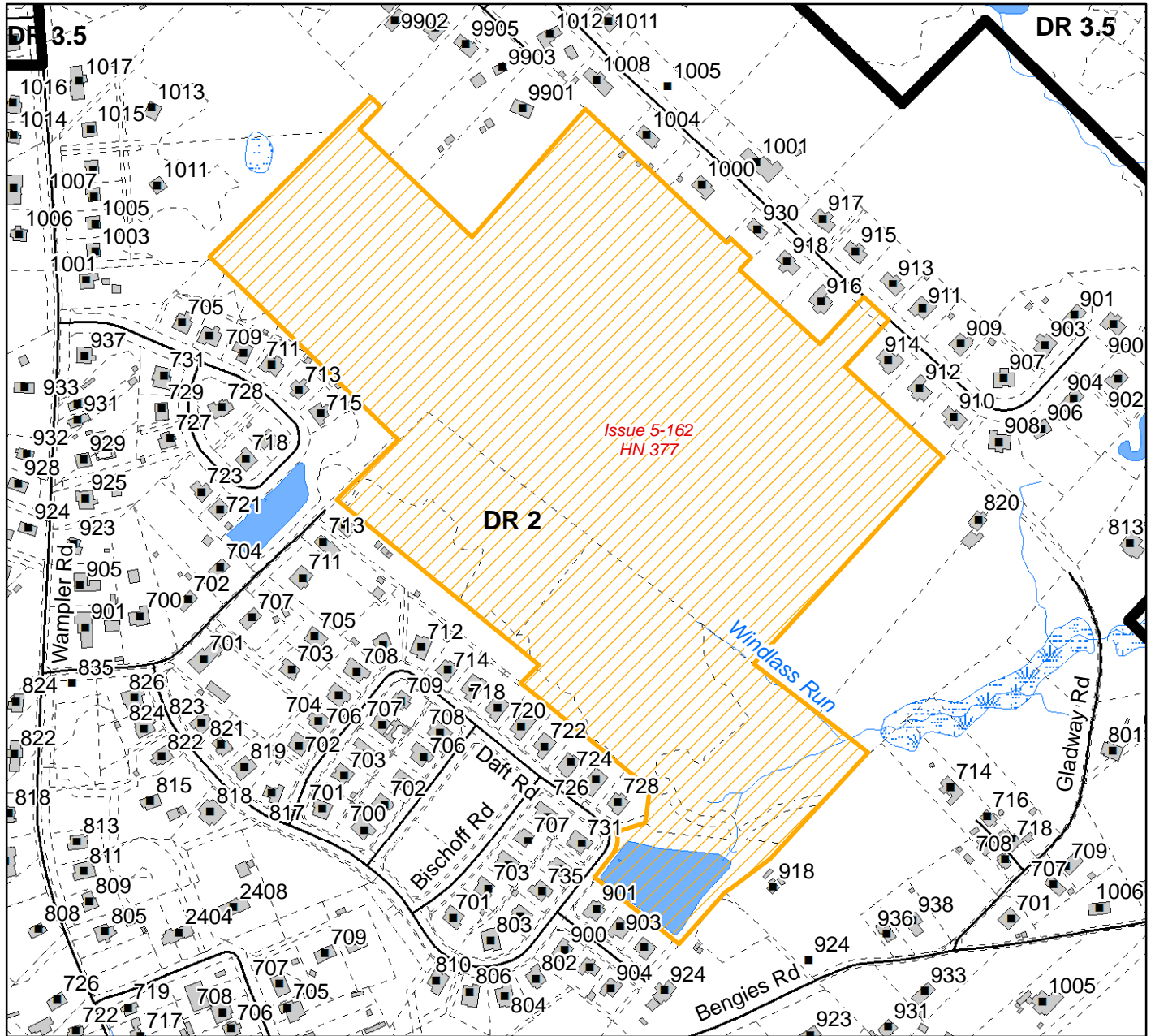
1 inch = 400 feet



Publication Date: November 28, 2023
 Publication Agency: Department of Planning
 Projection/Datum: Maryland State Plane,
 FIPS 1900, NAD 1983/91 HARN, US Foot

CZMP 2024 - Issue Map

Issue Number: 5-162



Iteration: EXISTING

Tracking#: CZMP24-00377

Zone	District	Acreage
DR 2		43.38

Total Acreage: 43.38



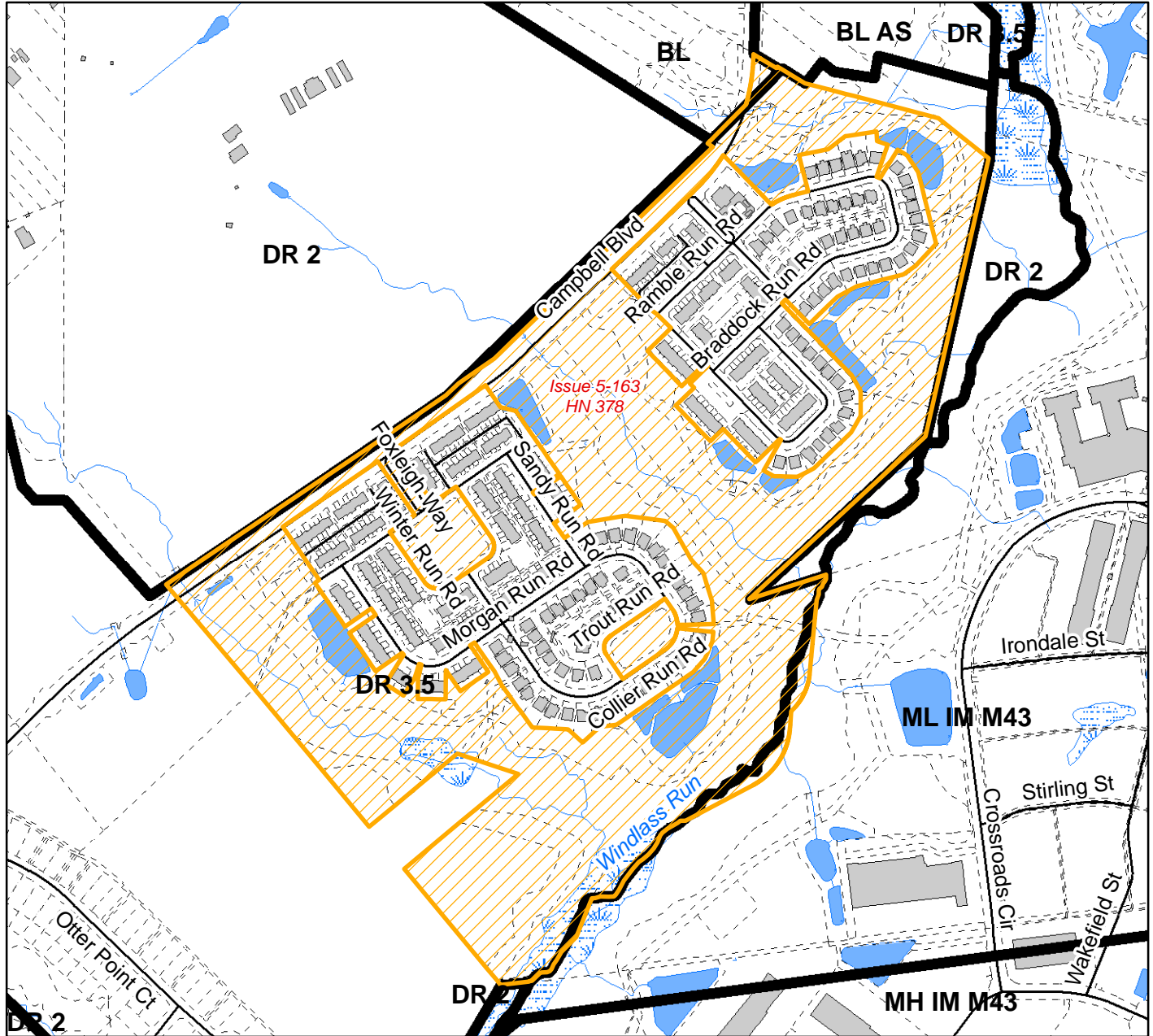
1 inch = 400 feet



Publication Date: November 28, 2023
 Publication Agency: Department of Planning
 Projection/Datum: Maryland State Plane,
 FIPS 1900, NAD 1983/91 HARN, US Foot

CZMP 2024 - Issue Map

Issue Number: 5-163



Iteration: EXISTING

Tracking#: CZMP24-00378

<u>Zone</u>	<u>District</u>	<u>Acreage</u>
BL		0.23
DR 3.5		73.38
ML	IM M43	1.20

Total Acreage: 74.81



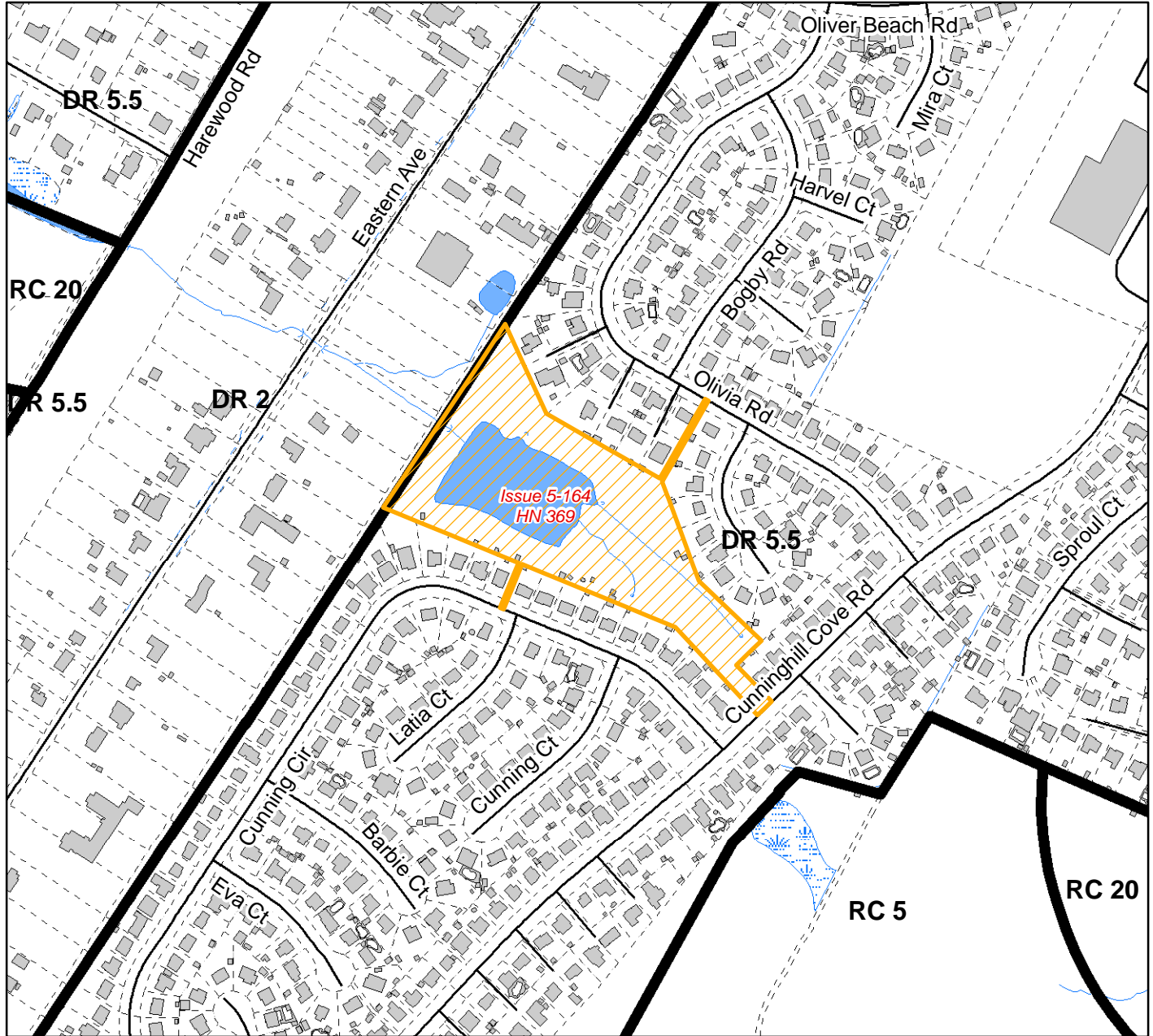
1 inch = 600 feet



Publication Date: November 28, 2023
 Publication Agency: Department of Planning
 Projection/Datum: Maryland State Plane,
 FIPS 1900, NAD 1983/91 HARN, US Foot

CZMP 2024 - Issue Map

Issue Number: 5-164



Iteration: EXISTING

Tracking#: CZMP24-00369

<u>Zone</u>	<u>District</u>	<u>Acreege</u>
DR 5.5		7.25
DR 2		0.03

Total Acreege: 7.28



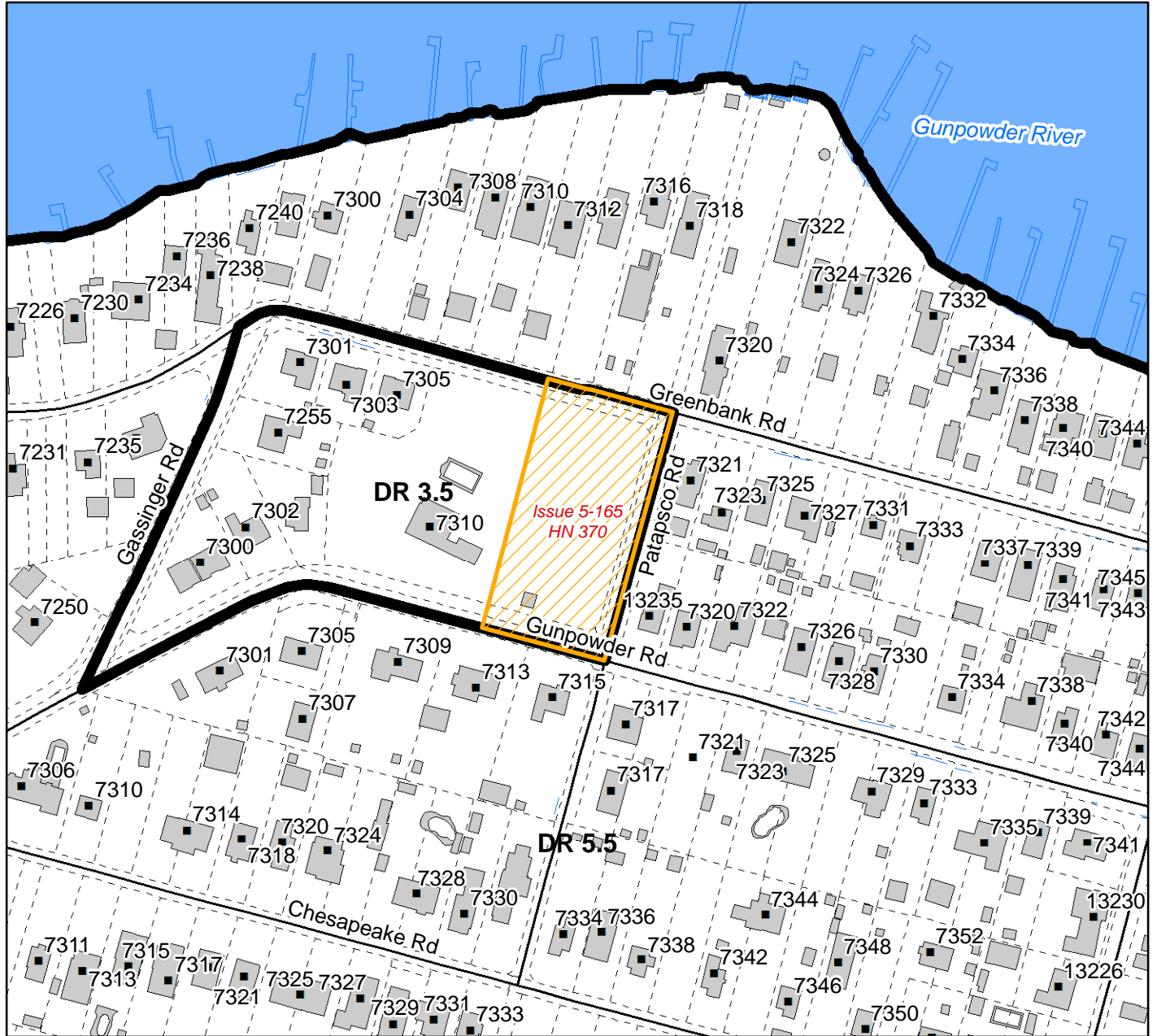
1 inch = 400 feet



Publication Date: November 28, 2023
 Publication Agency: Department of Planning
 Projection/Datum: Maryland State Plane,
 FIPS 1900, NAD 1983/91 HARN, US Foot

CZMP 2024 - Issue Map

Issue Number: 5-165

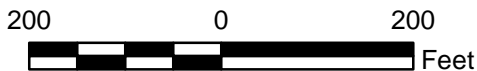


Iteration: EXISTING

Tracking#: CZMP24-00370

<u>Zone</u>	<u>District</u>	<u>Acreage</u>
DR 3.5		1.24

Total Acreage: 1.24



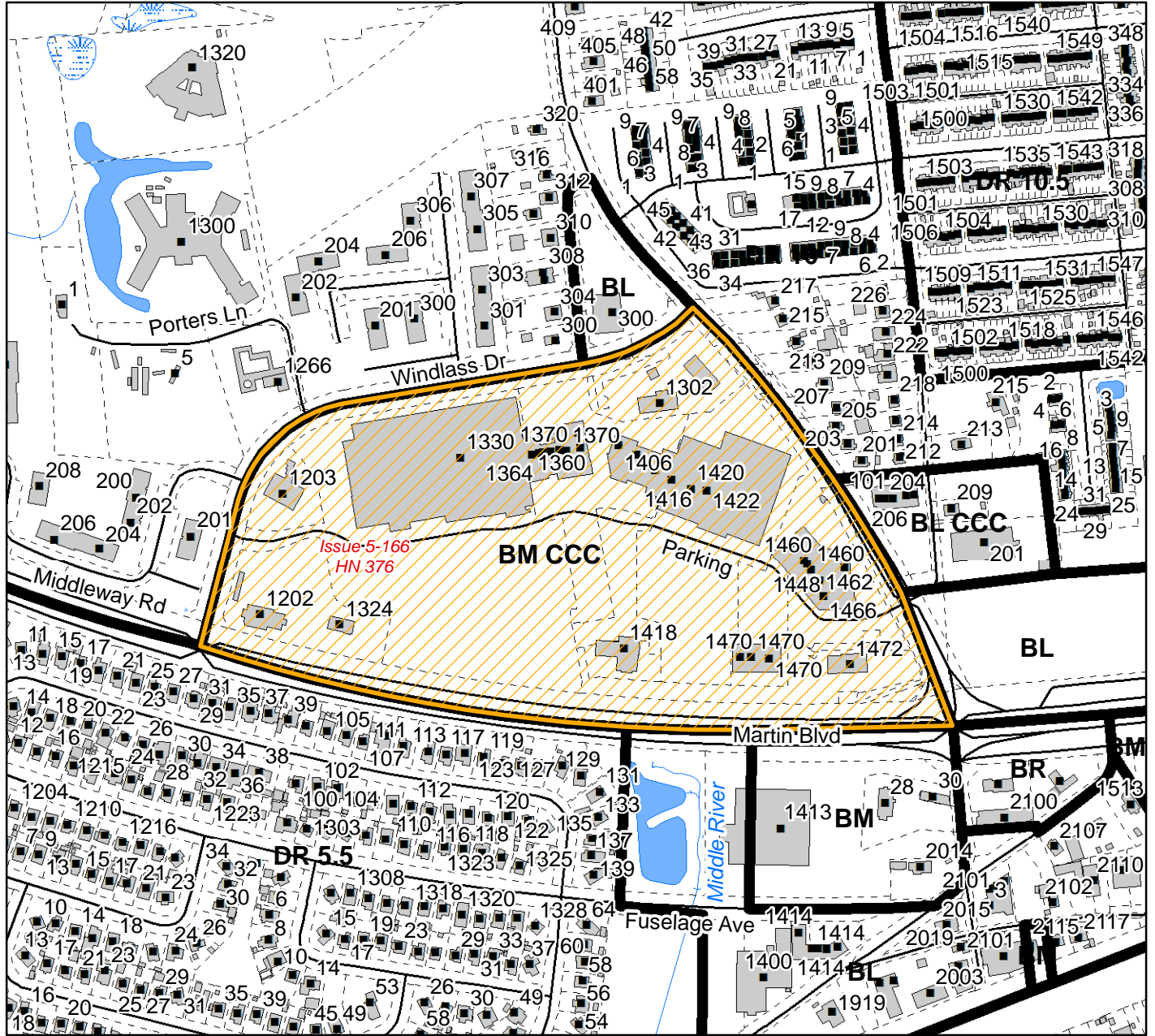
1 inch = 200 feet



Publication Date: November 28, 2023
 Publication Agency: Department of Planning
 Projection/Datum: Maryland State Plane,
 FIPS 1900, NAD 1983/91 HARN, US Foot

CZMP 2024 - Issue Map

Issue Number: 5-166



Iteration: EXISTING

Tracking#: CZMP24-00376

<u>Zone</u>	<u>District</u>	<u>Acreage</u>
BM	CCC	32.14

Total Acreage: 32.14



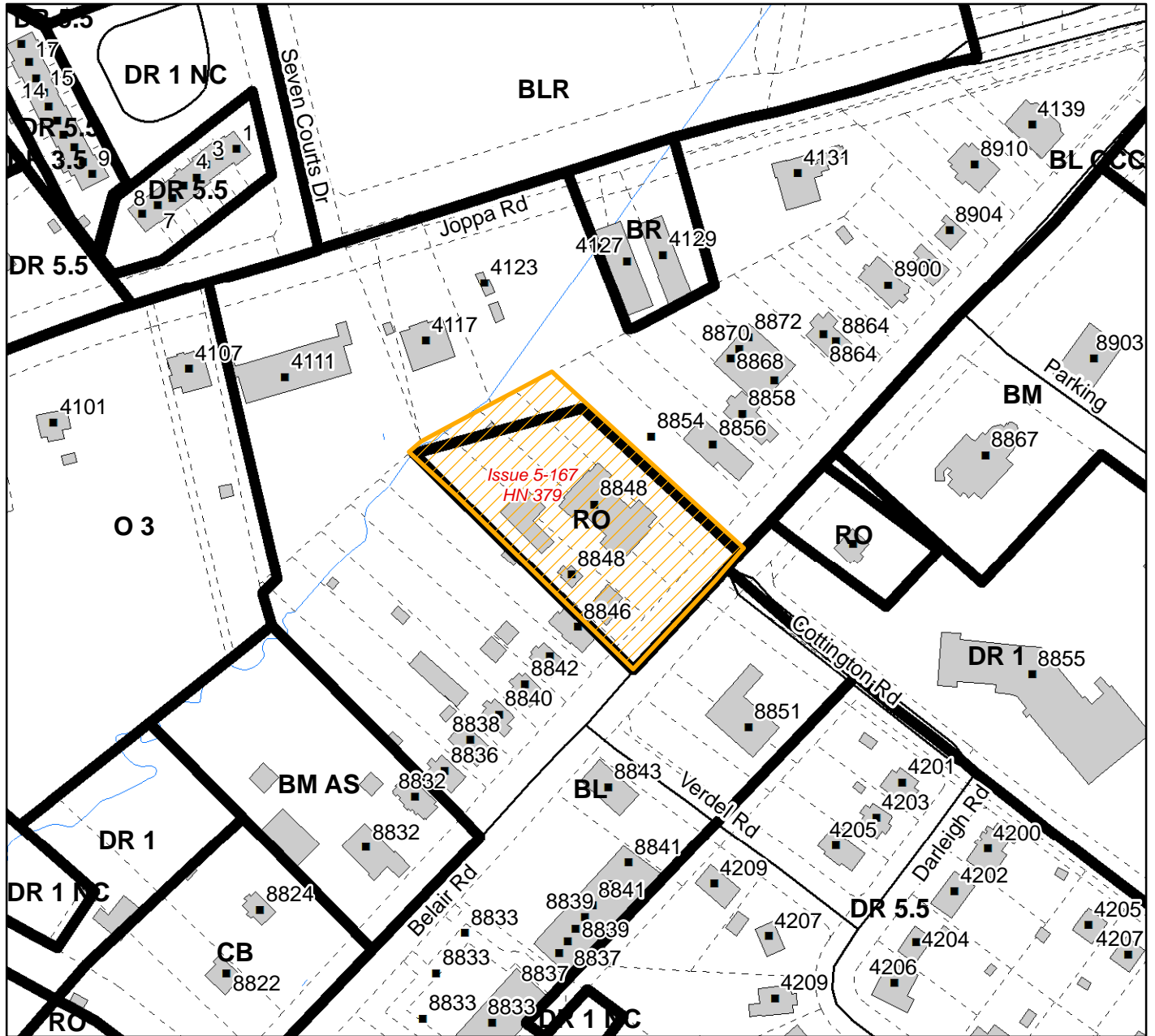
1 inch = 400 feet



Publication Date: November 28, 2023
 Publication Agency: Department of Planning
 Projection/Datum: Maryland State Plane,
 FIPS 1900, NAD 1983/91 HARN, US Foot

CZMP 2024 - Issue Map

Issue Number: 5-167

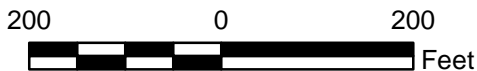


Iteration: EXISTING

Tracking#: CZMP24-00379

<u>Zone</u>	<u>District</u>	<u>Acreage</u>
RO		1.52
BL		0.21

Total Acreage: 1.74



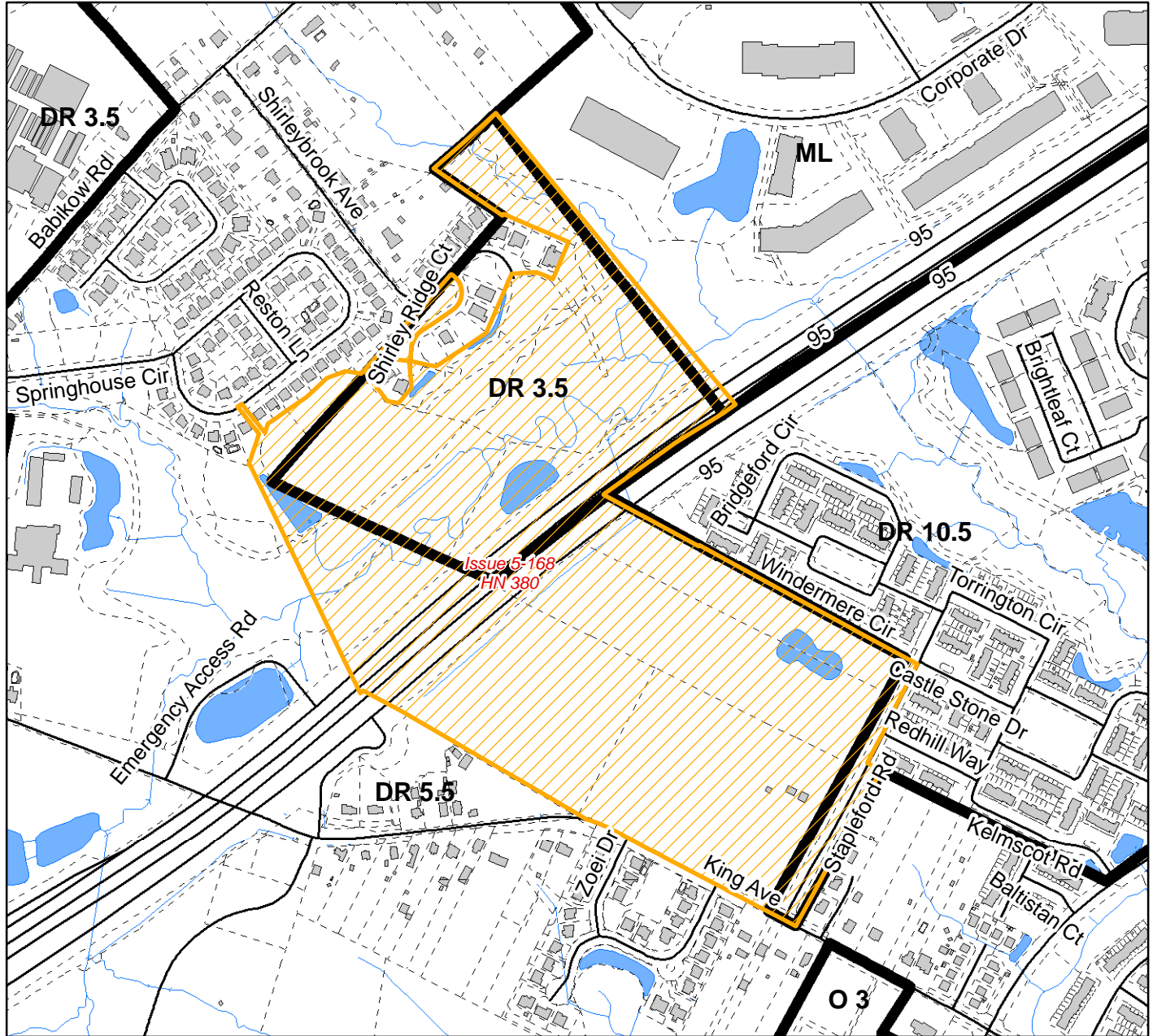
1 inch = 200 feet



Publication Date: November 28, 2023
 Publication Agency: Department of Planning
 Projection/Datum: Maryland State Plane,
 FIPS 1900, NAD 1983/91 HARN, US Foot

CZMP 2024 - Issue Map

Issue Number: 5-168



Iteration: EXISTING

Tracking#: CZMP24-00380

<u>Zone</u>	<u>District</u>	<u>Acreage</u>
DR 3.5		28.64
ML		1.18
DR 5.5		48.27
DR 10.5		2.54

Total Acreage: 80.63



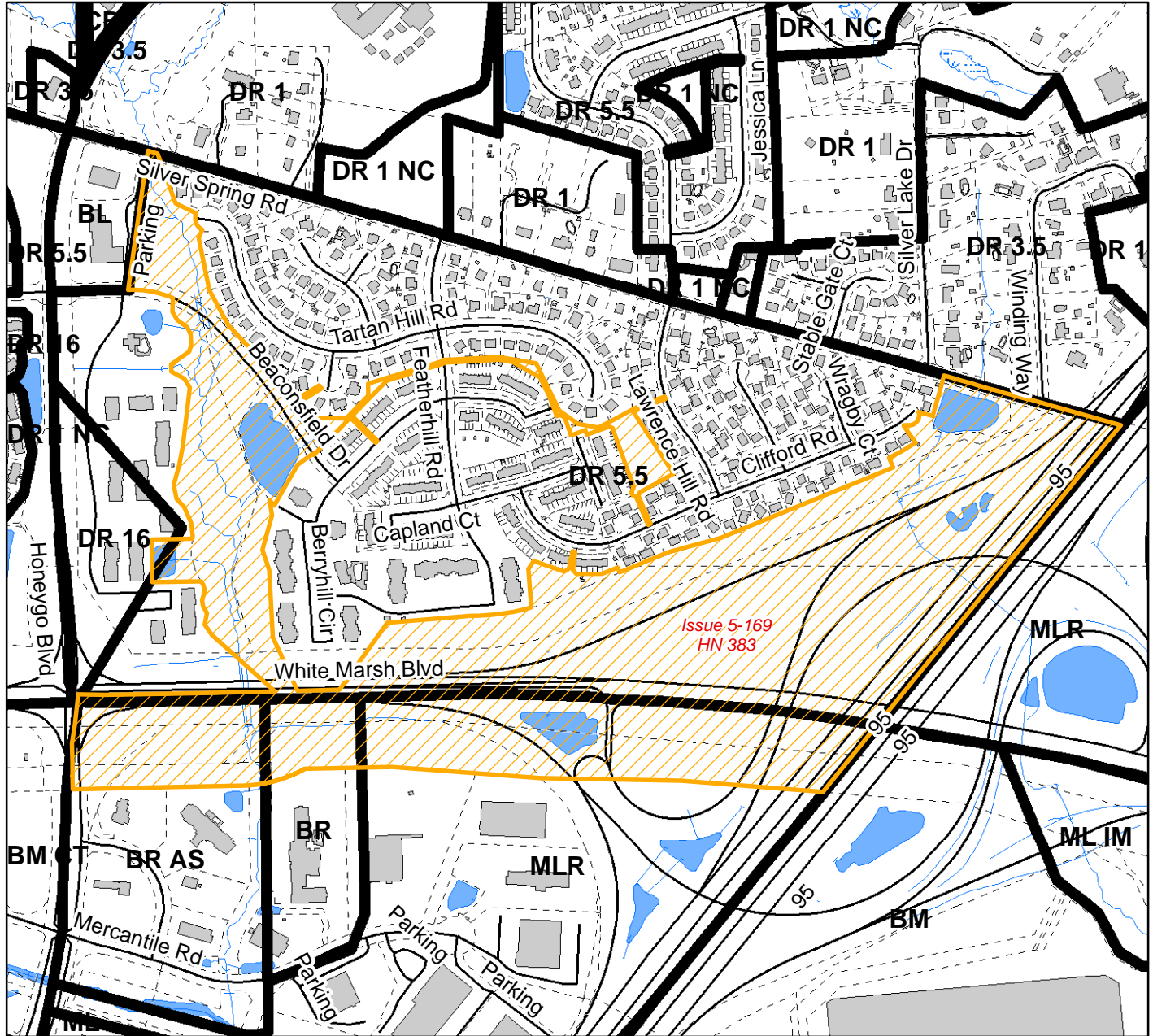
1 inch = 600 feet



Publication Date: November 28, 2023
 Publication Agency: Department of Planning
 Projection/Datum: Maryland State Plane,
 FIPS 1900, NAD 1983/91 HARN, US Foot

CZMP 2024 - Issue Map

Issue Number: 5-169



Iteration: EXISTING

Tracking#: CZMP24-00383

<u>Zone</u>	<u>District</u>	<u>Acreege</u>
BR		2.40
DR 16		0.15
DR 5.5		53.80
BR	AS	5.64
MLR		13.04

Total Acreege: 75.03



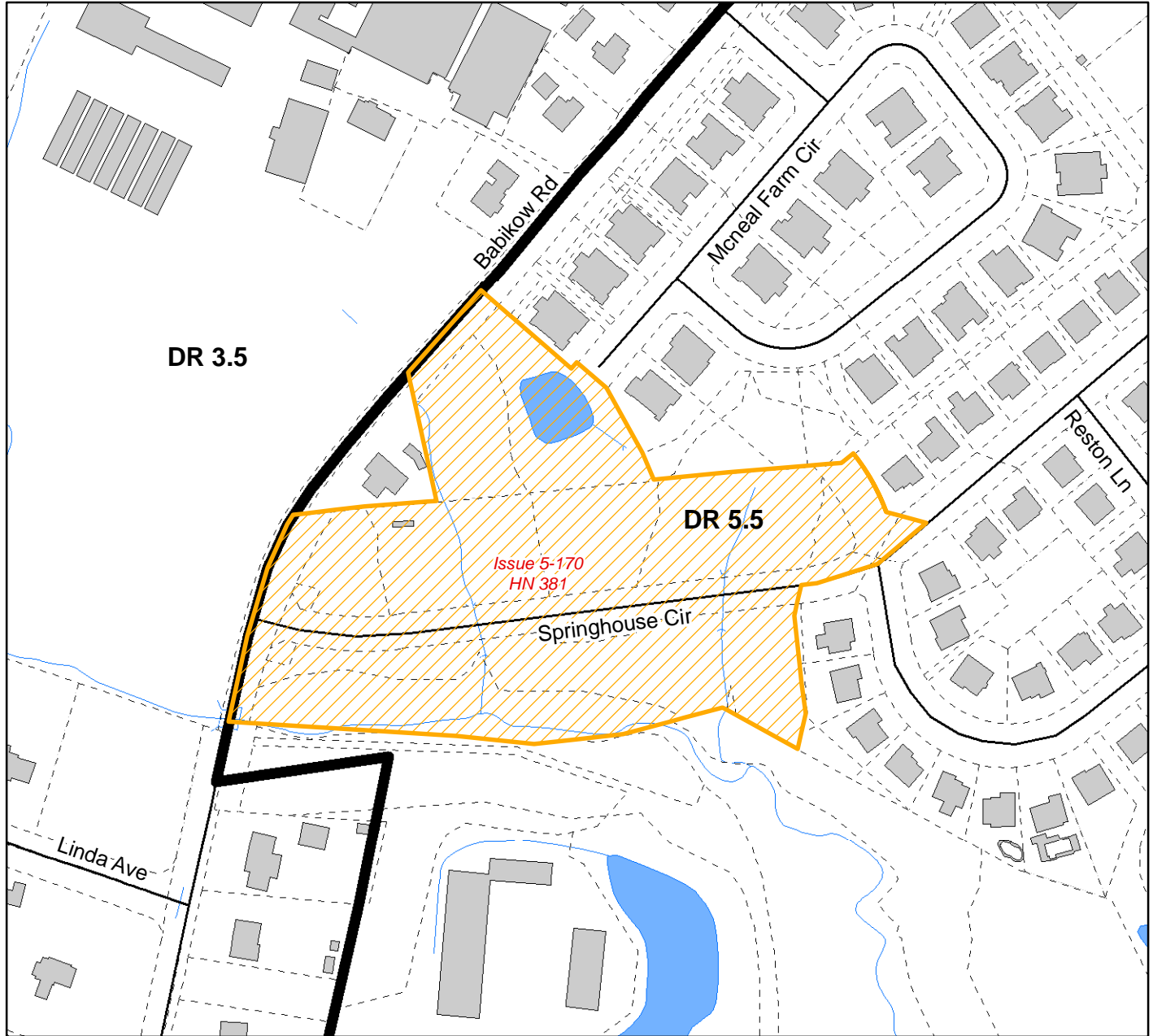
1 inch = 600 feet



Publication Date: November 28, 2023
 Publication Agency: Department of Planning
 Projection/Datum: Maryland State Plane,
 FIPS 1900, NAD 1983/91 HARN, US Foot

CZMP 2024 - Issue Map

Issue Number: 5-170



Iteration: EXISTING

Tracking#: CZMP24-00381

<u>Zone</u>	<u>District</u>	<u>Acreage</u>
DR 5.5		6.47

Total Acreage: 6.47



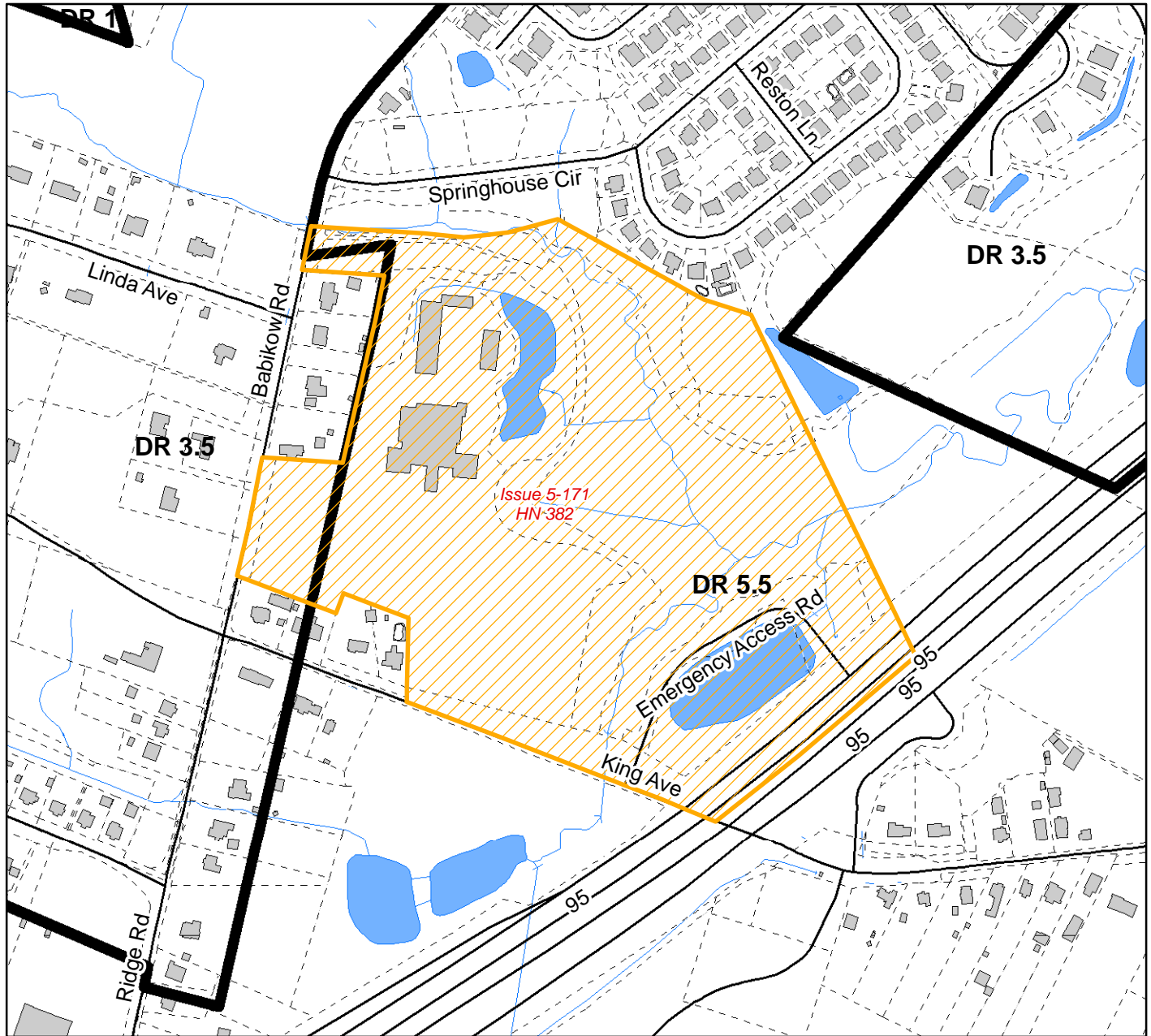
1 inch = 200 feet



Publication Date: November 28, 2023
Publication Agency: Department of Planning
Projection/Datum: Maryland State Plane,
FIPS 1900, NAD 1983/91 HARN, US Foot

CZMP 2024 - Issue Map

Issue Number: 5-171



Iteration: EXISTING

Tracking#: CZMP24-00382

<u>Zone</u>	<u>District</u>	<u>Acreage</u>
DR 3.5		1.86
DR 5.5		35.96

Total Acreage: 37.82



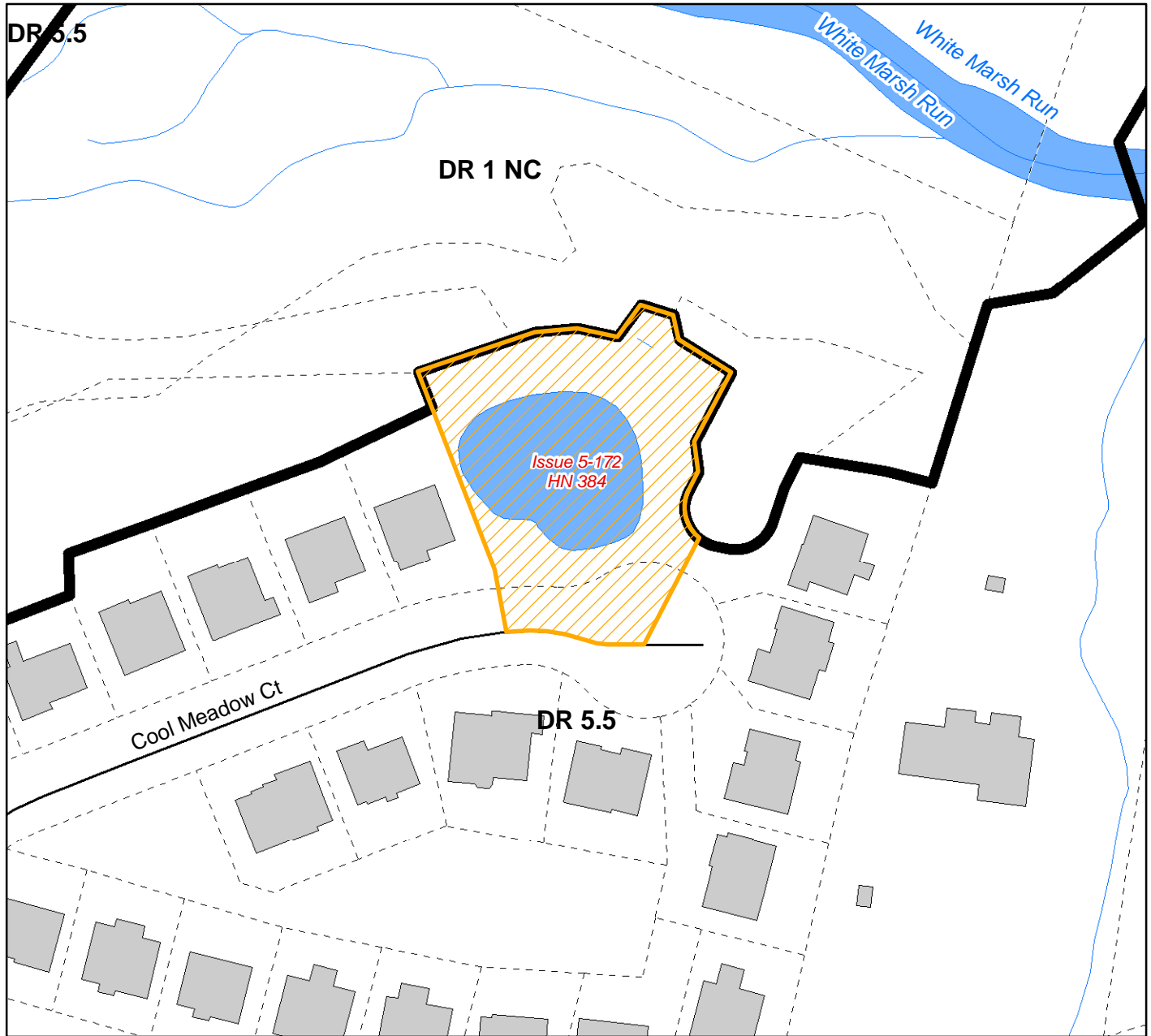
1 inch = 400 feet



Publication Date: November 28, 2023
 Publication Agency: Department of Planning
 Projection/Datum: Maryland State Plane,
 FIPS 1900, NAD 1983/91 HARN, US Foot

CZMP 2024 - Issue Map

Issue Number: 5-172



Iteration: EXISTING

Tracking#: CZMP24-00384

<u>Zone</u>	<u>District</u>	<u>Acreage</u>
DR 5.5		0.65

Total Acreage: 0.65



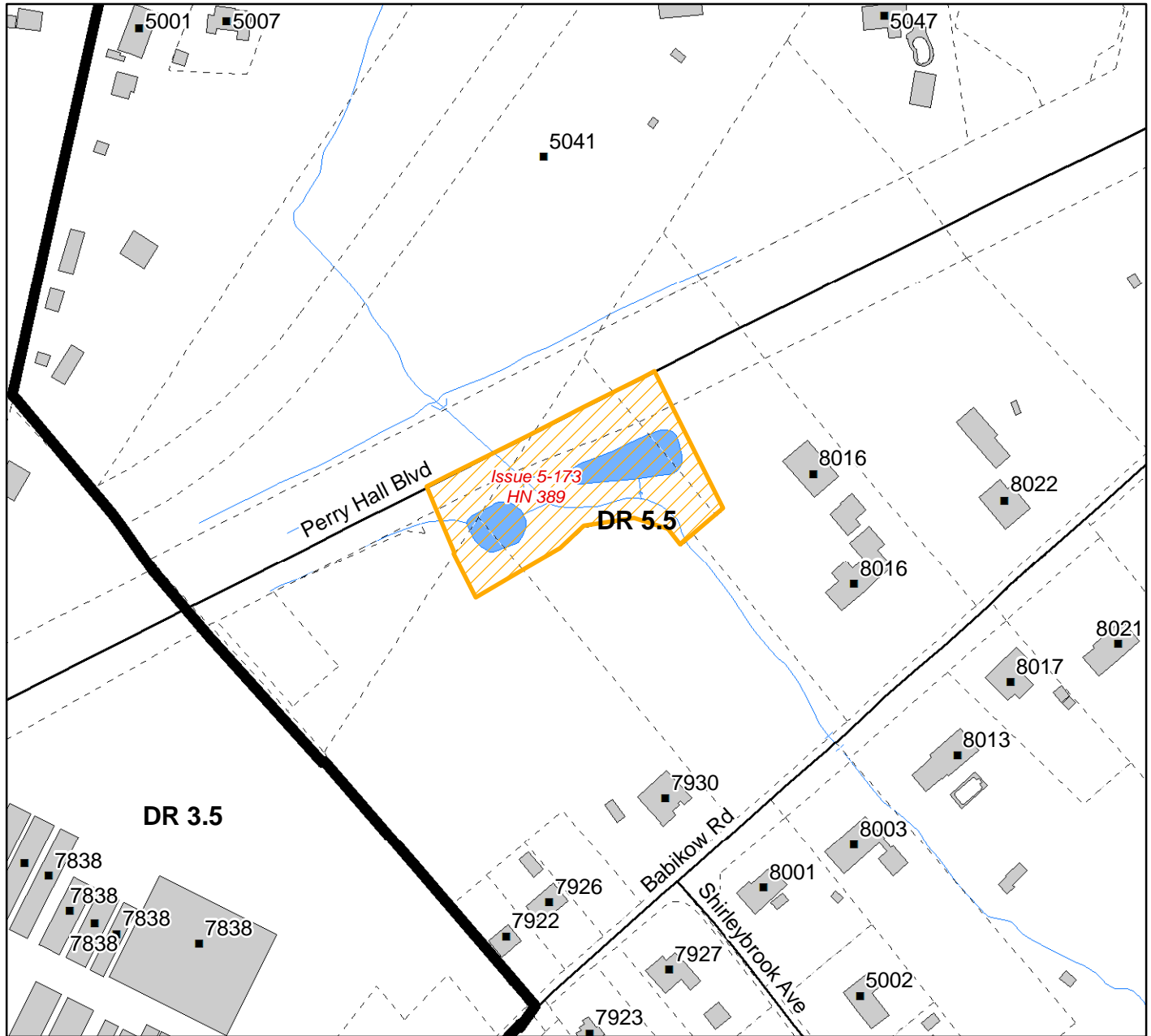
1 inch = 100 feet



Publication Date: November 28, 2023
Publication Agency: Department of Planning
Projection/Datum: Maryland State Plane,
FIPS 1900, NAD 1983/91 HARN, US Foot

CZMP 2024 - Issue Map

Issue Number: 5-173

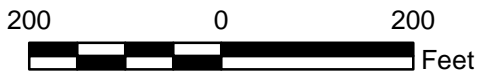


Iteration: EXISTING

Tracking#: CZMP24-00389

Zone	District	Acreage
DR 5.5		1.25

Total Acreage: 1.25



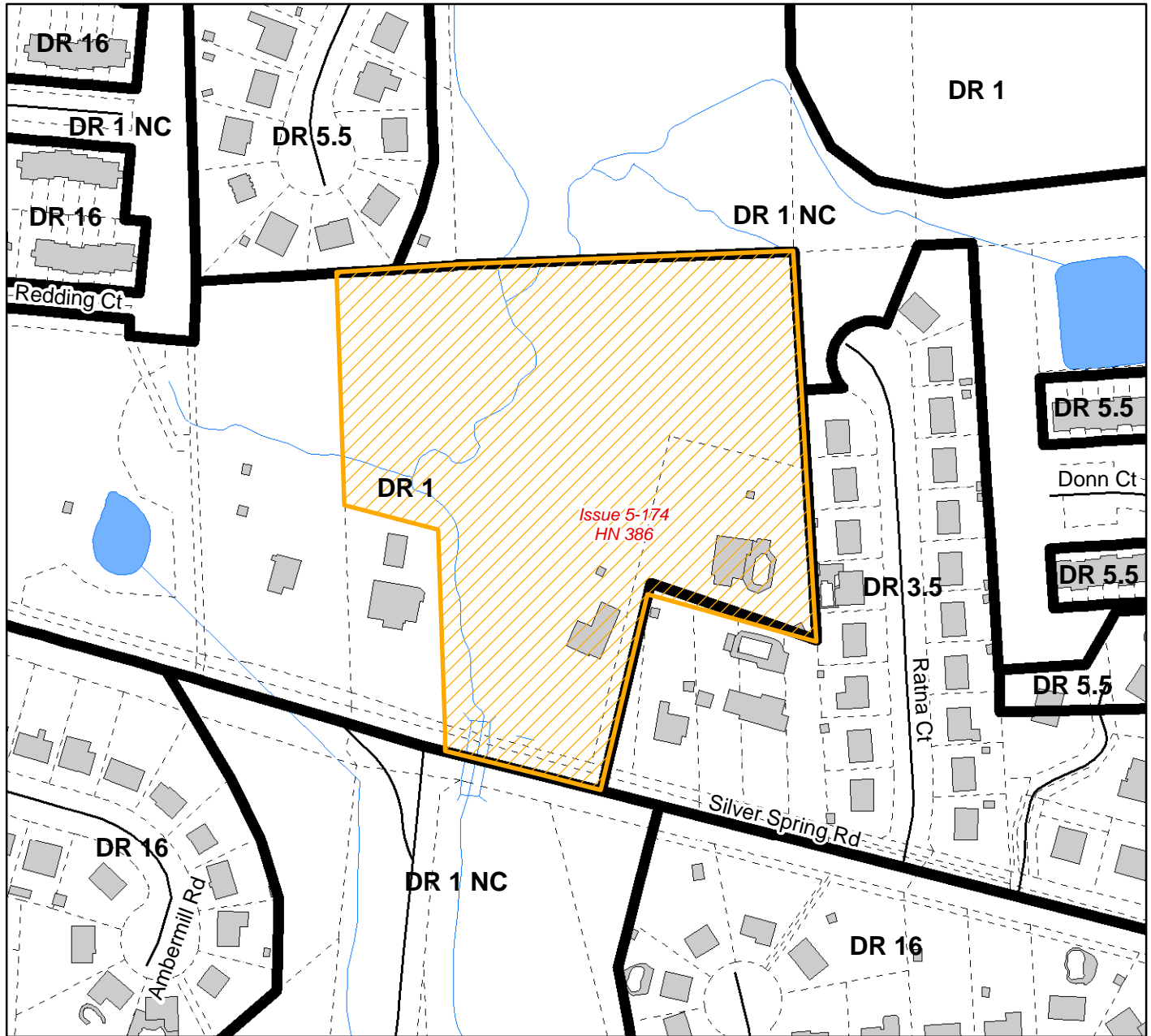
1 inch = 200 feet



Publication Date: November 28, 2023
 Publication Agency: Department of Planning
 Projection/Datum: Maryland State Plane,
 FIPS 1900, NAD 1983/91 HARN, US Foot

CZMP 2024 - Issue Map

Issue Number: 5-174



Iteration: EXISTING

Tracking#: CZMP24-00386

<u>Zone</u>	<u>District</u>	<u>Acreage</u>
DR 3.5		0.05
DR 1		6.88

Total Acreage: 6.93



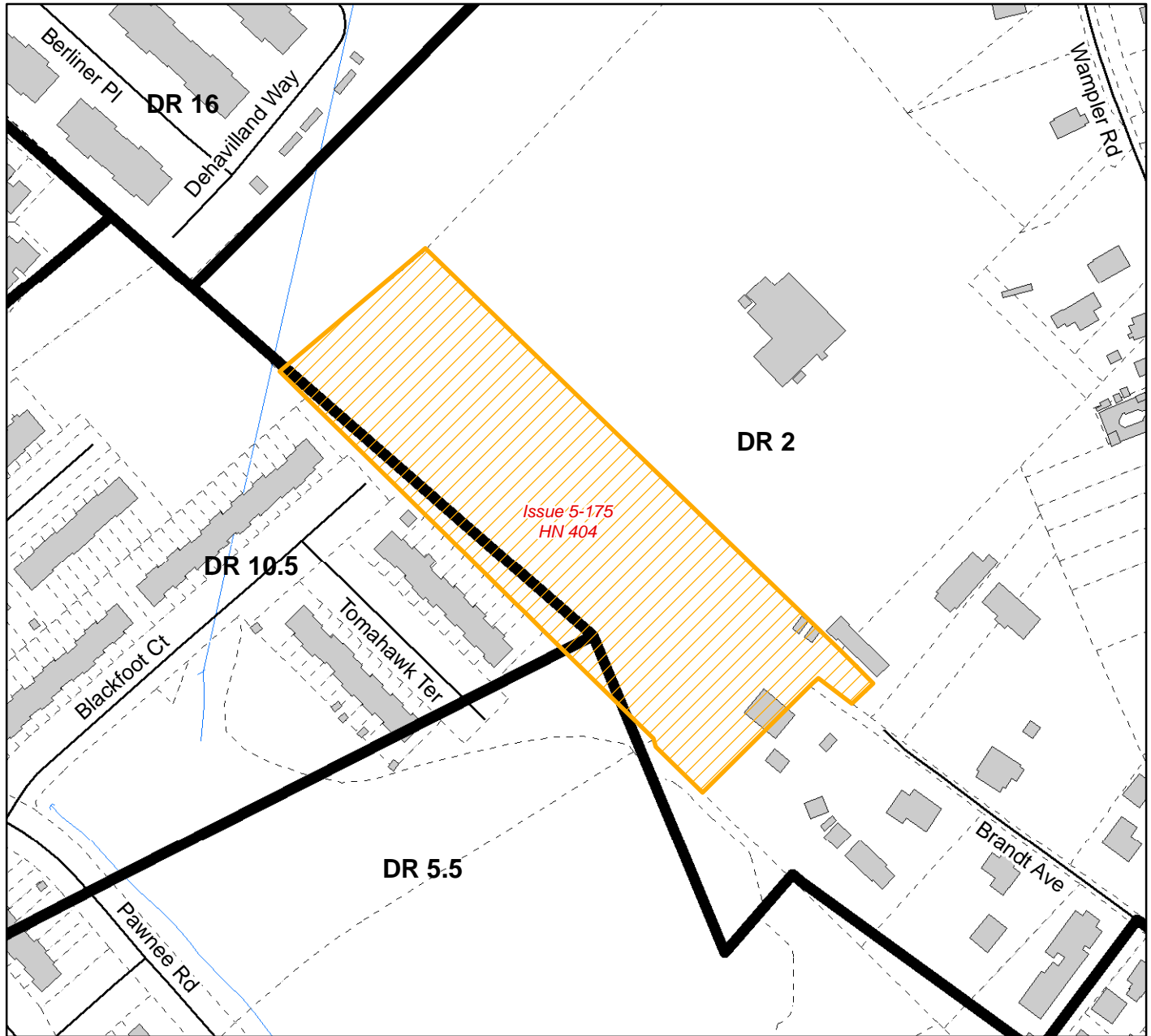
1 inch = 200 feet



Publication Date: November 28, 2023
 Publication Agency: Department of Planning
 Projection/Datum: Maryland State Plane,
 FIPS 1900, NAD 1983/91 HARN, US Foot

CZMP 2024 - Issue Map

Issue Number: 5-175



Iteration: EXISTING

Tracking#: CZMP24-00404

<u>Zone</u>	<u>District</u>	<u>Acreage</u>
DR 5.5		0.05
DR 2		4.01
DR 10.5		0.28

Total Acreage: 4.34



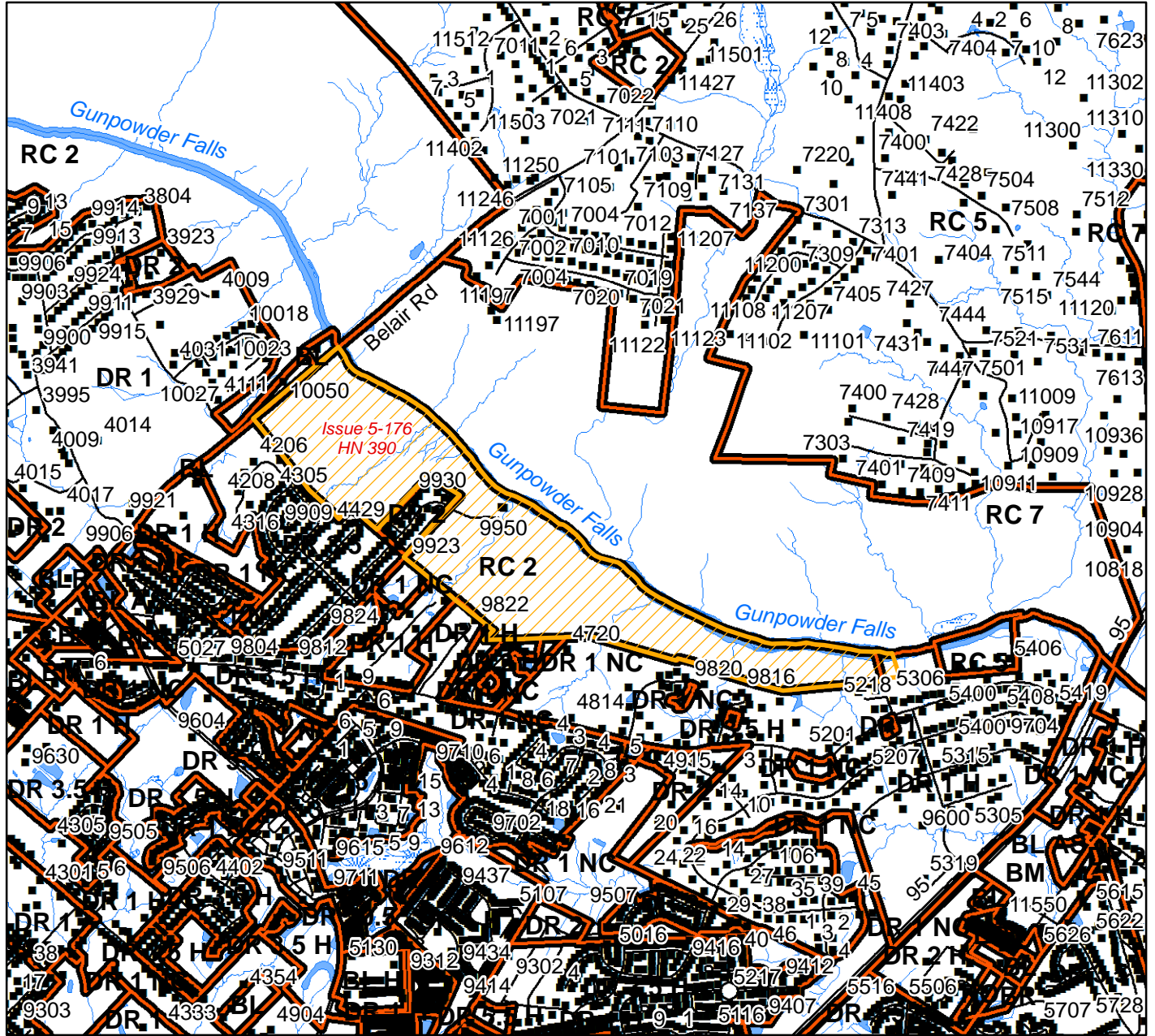
1 inch = 200 feet



Publication Date: November 28, 2023
 Publication Agency: Department of Planning
 Projection/Datum: Maryland State Plane,
 FIPS 1900, NAD 1983/91 HARN, US Foot

CZMP 2024 - Issue Map

Issue Number: 5-176



Iteration: EXISTING

Tracking#: CZMP24-00390

<u>Zone</u>	<u>District</u>	<u>Acreage</u>
DR 3.5	H	0.14
DR 1	H	1.88
RC 2		209.26

Total Acreage: 211.28



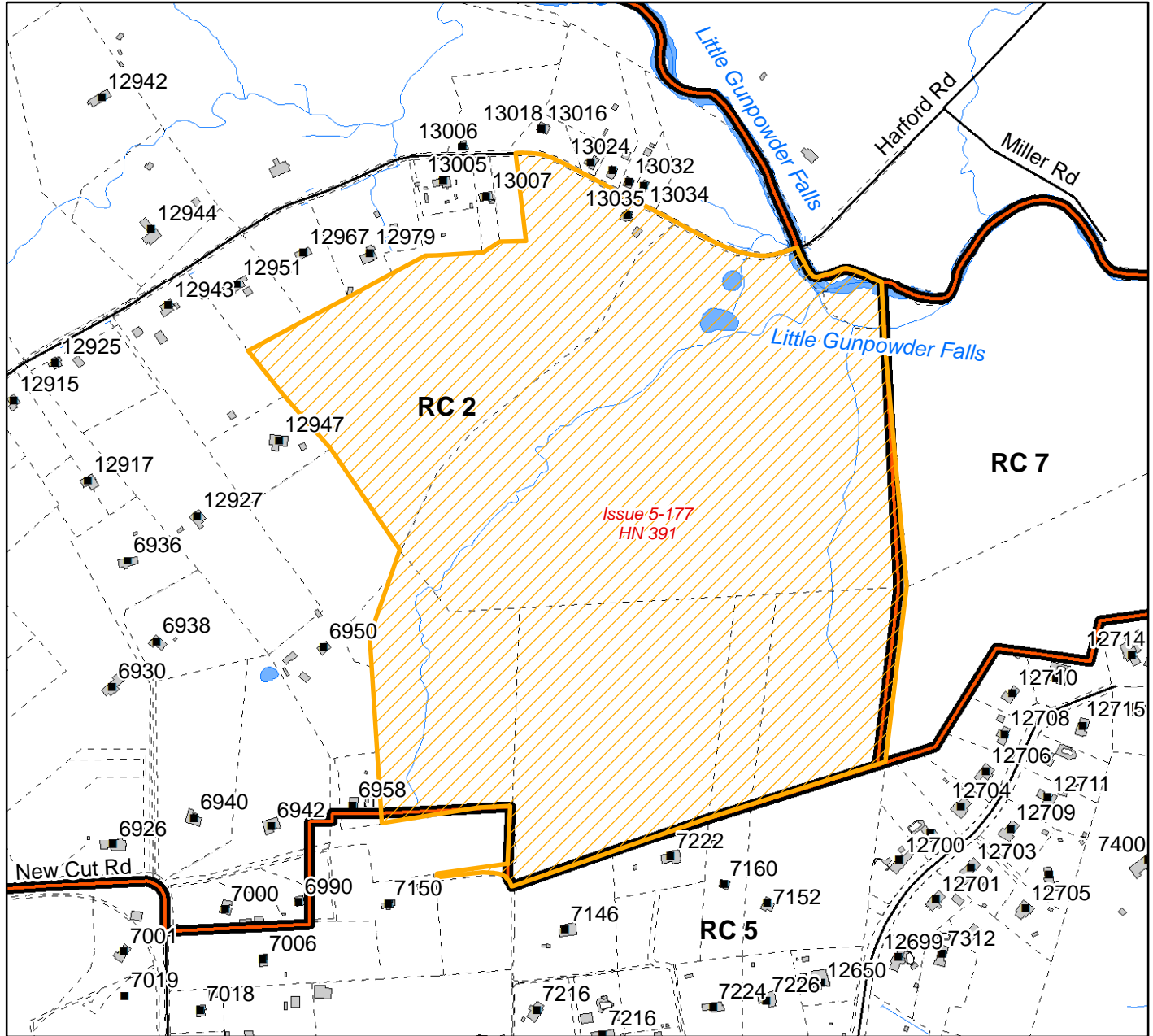
1 inch = 2,000 feet



Publication Date: November 29, 2023
 Publication Agency: Department of Planning
 Projection/Datum: Maryland State Plane,
 FIPS 1900, NAD 1983/91 HARN, US Foot

CZMP 2024 - Issue Map

Issue Number: 5-177



Iteration: EXISTING

Tracking#: CZMP24-00391

<u>Zone</u>	<u>District</u>	<u>Acreege</u>
RC 5		0.33
RC 2		106.24
RC 7		0.90

Total Acreege: 107.47



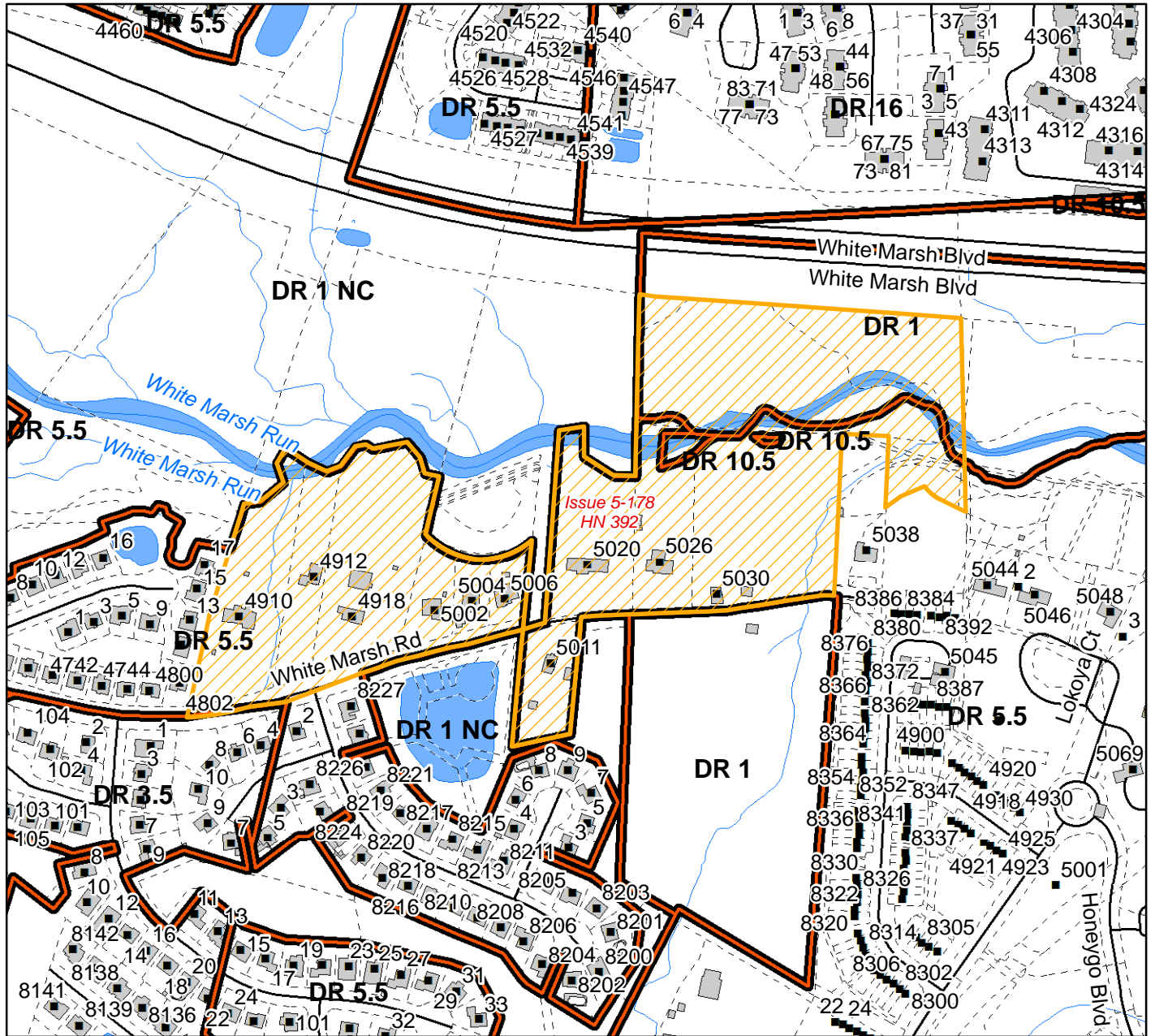
1 inch = 600 feet



Publication Date: November 29, 2023
 Publication Agency: Department of Planning
 Projection/Datum: Maryland State Plane,
 FIPS 1900, NAD 1983/91 HARN, US Foot

CZMP 2024 - Issue Map

Issue Number: 5-178



Iteration: EXISTING

Tracking#: CZMP24-00392

Zone	District	Acreage
DR 3.5		0.02
DR 5.5		17.98
DR 1		5.62
DR 10.5		0.18

Total Acreage: 23.80



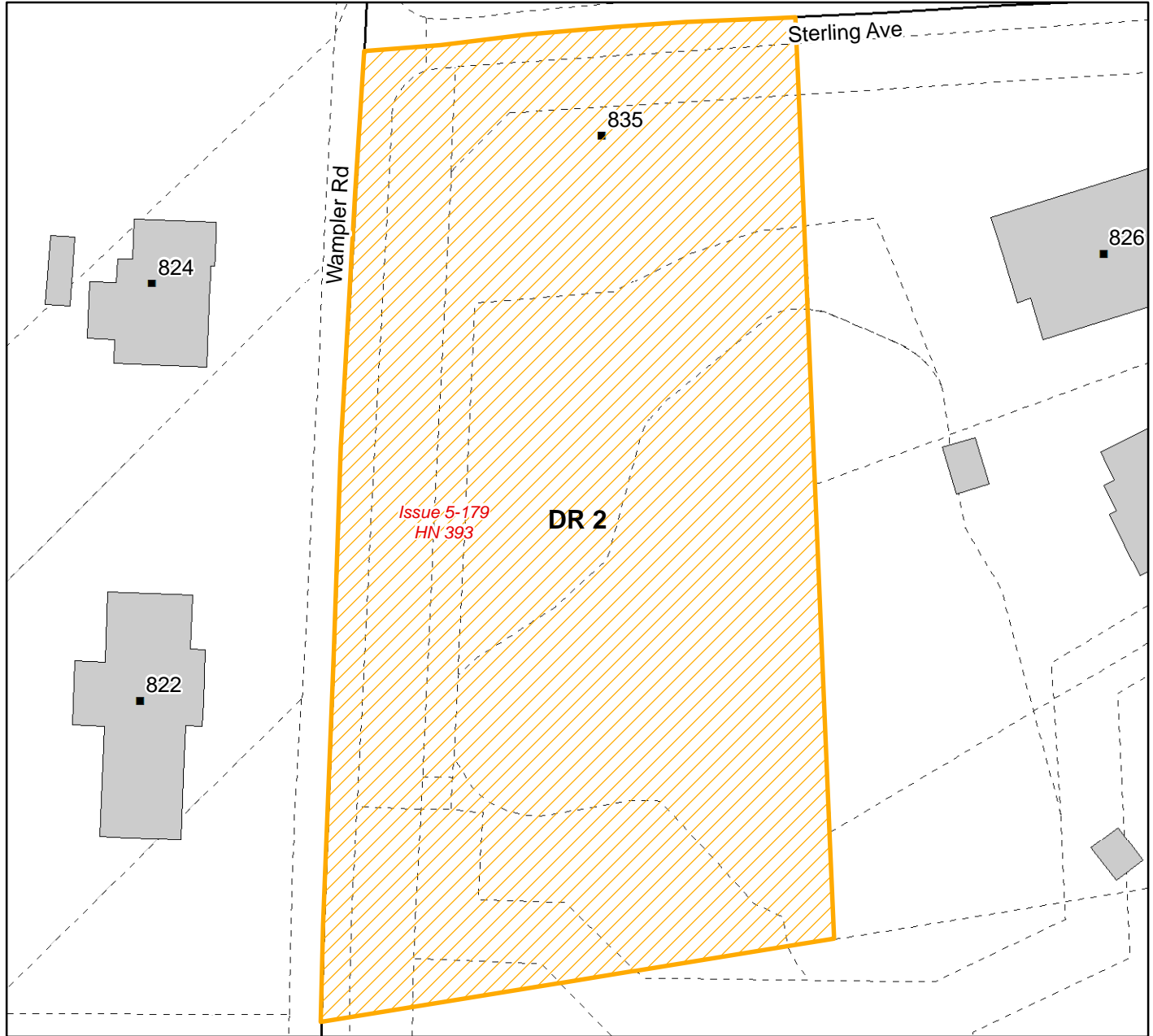
1 inch = 400 feet



Publication Date: November 29, 2023
 Publication Agency: Department of Planning
 Projection/Datum: Maryland State Plane,
 FIPS 1900, NAD 1983/91 HARN, US Foot

CZMP 2024 - Issue Map

Issue Number: 5-179



Iteration: EXISTING

Tracking#: CZMP24-00393

<u>Zone</u>	<u>District</u>	<u>Acreage</u>
DR 2		1.06

Total Acreage: 1.06



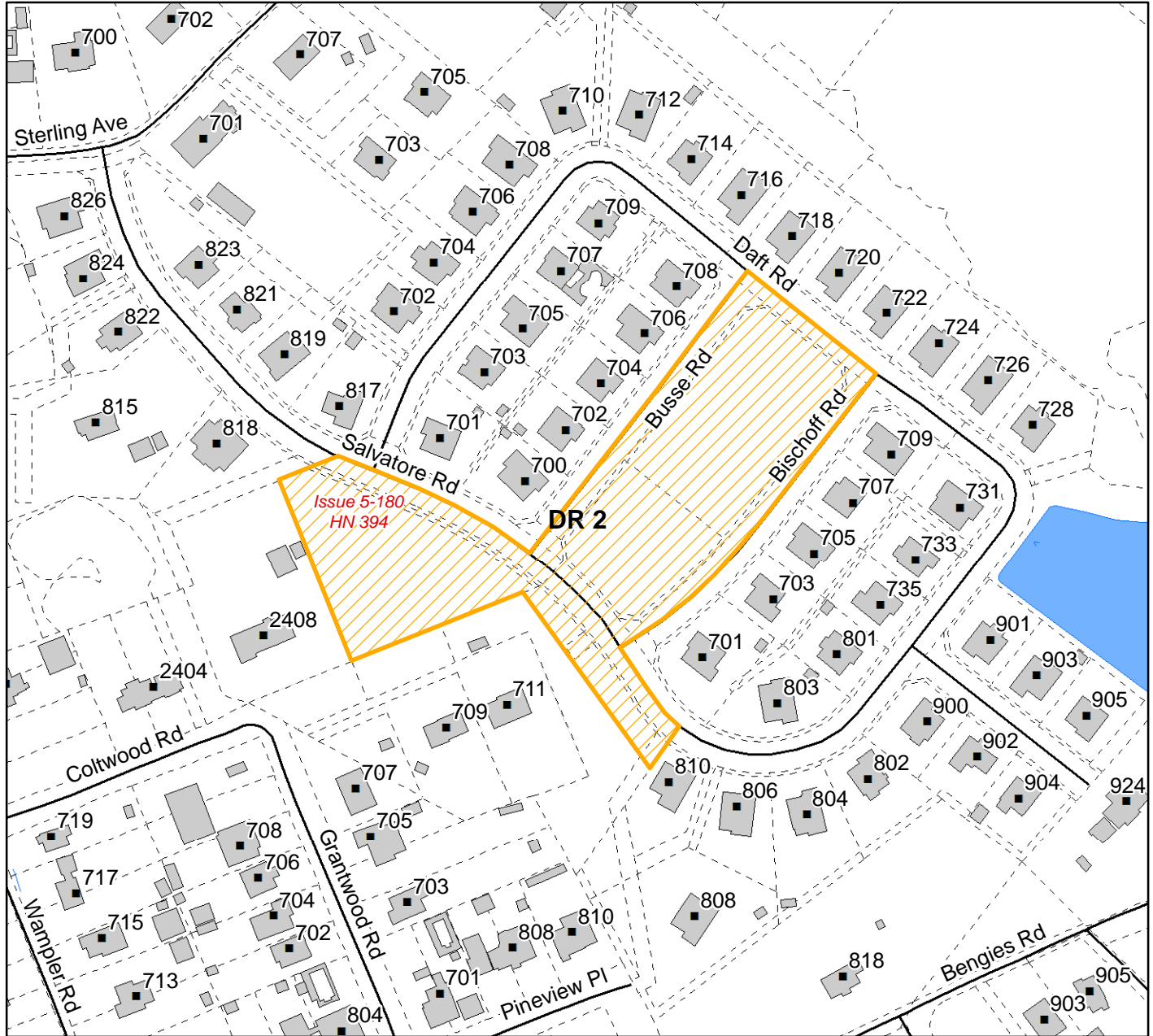
1 inch = 50 feet



Publication Date: November 29, 2023
Publication Agency: Department of Planning
Projection/Datum: Maryland State Plane,
FIPS 1900, NAD 1983/91 HARN, US Foot

CZMP 2024 - Issue Map

Issue Number: 5-180



Iteration: **EXISTING**

Tracking#: CZMP24-00394

Zone	District	Acreage
DR 2		3.64

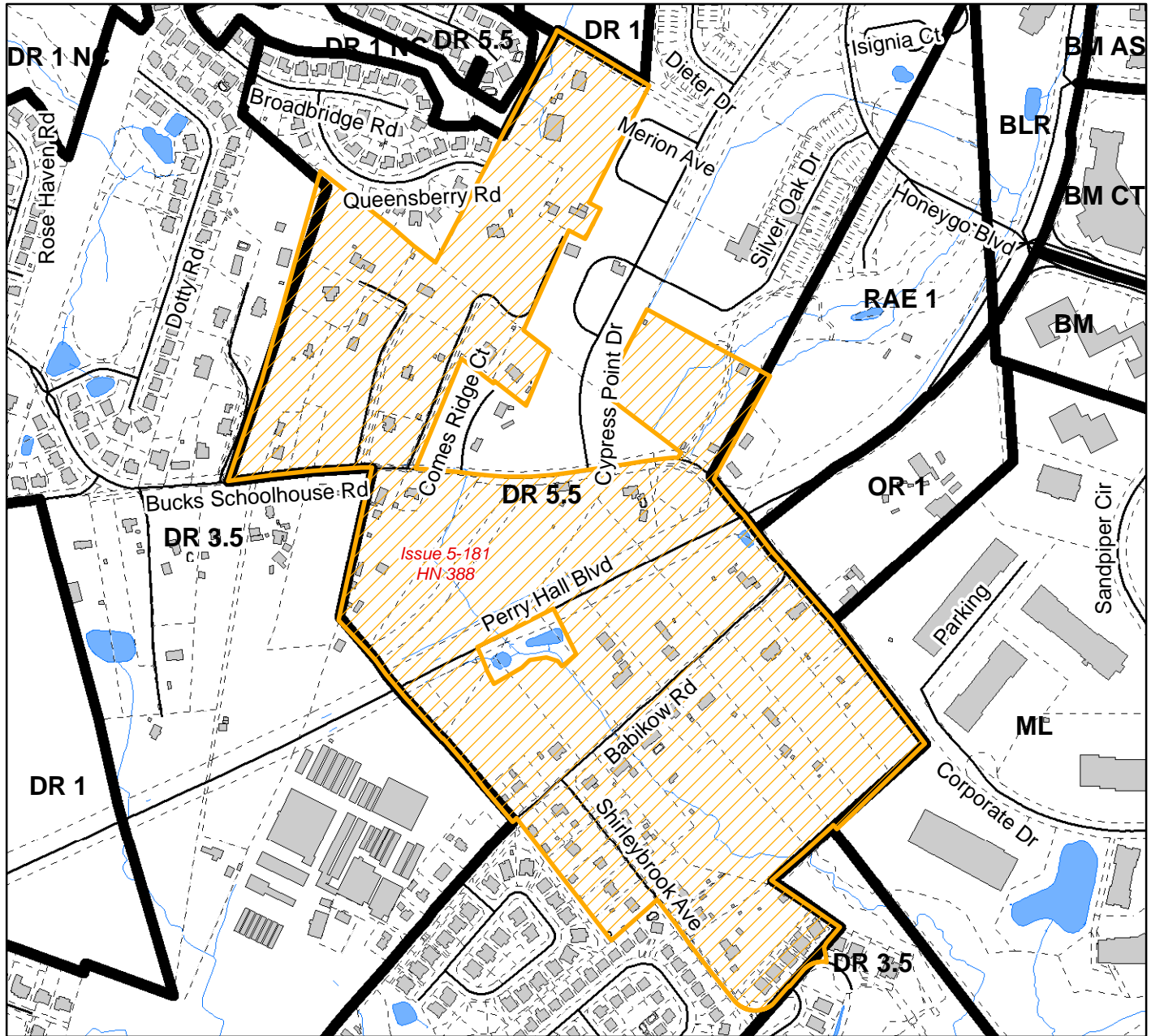
Total Acreage: 3.64



Publication Date: November 29, 2023
 Publication Agency: Department of Planning
 Projection/Datum: Maryland State Plane,
 FIPS 1900, NAD 1983/91 HARN, US Foot

CZMP 2024 - Issue Map

Issue Number: 5-181



Iteration: EXISTING

Tracking#: CZMP24-00388

Zone	District	Acreage
RAE 1		0.23
DR 3.5		0.49
ML		0.10
DR 5.5		93.69

Total Acreage: 94.52



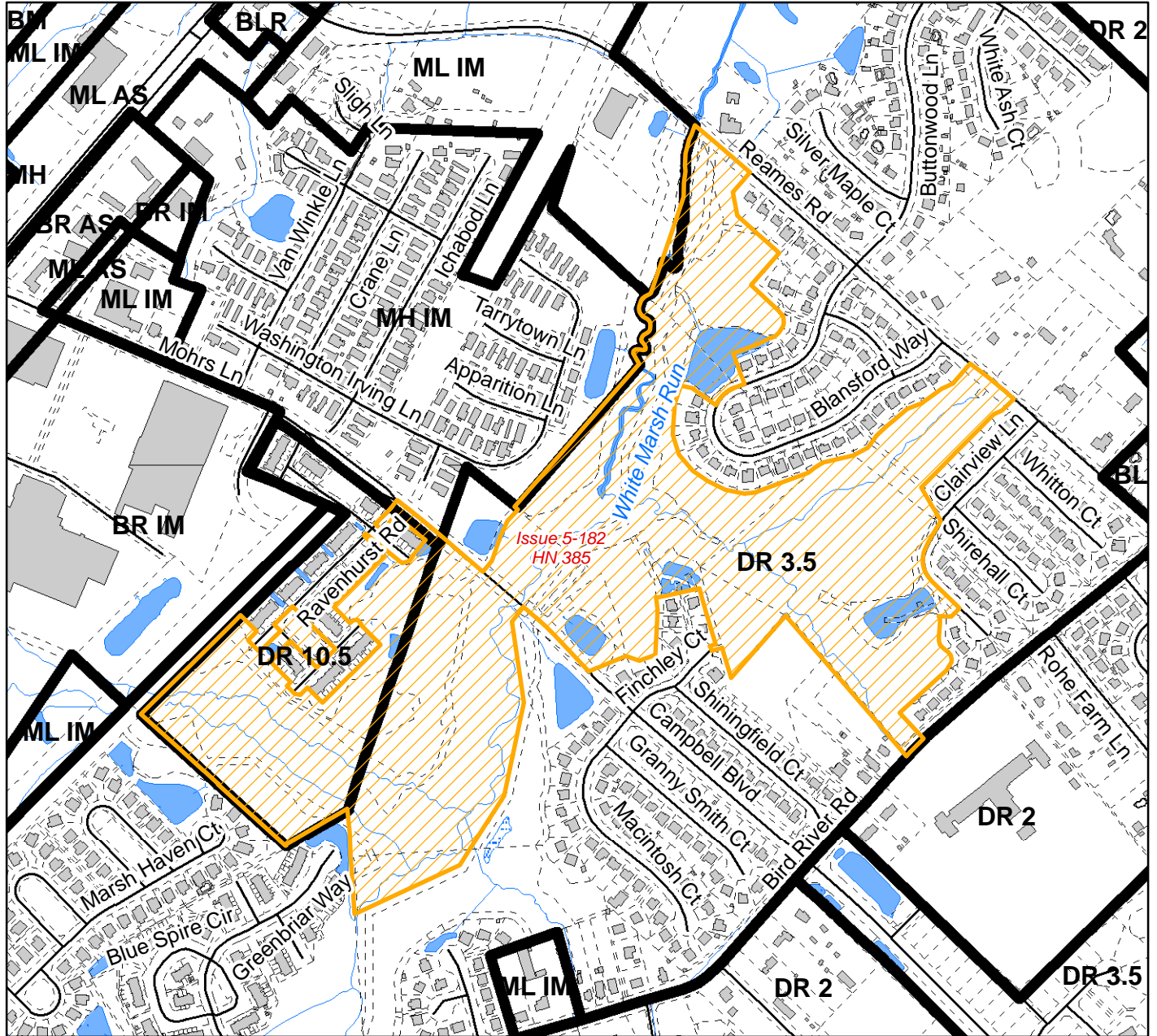
1 inch = 600 feet



Publication Date: November 29, 2023
 Publication Agency: Department of Planning
 Projection/Datum: Maryland State Plane,
 FIPS 1900, NAD 1983/91 HARN, US Foot

CZMP 2024 - Issue Map

Issue Number: 5-182

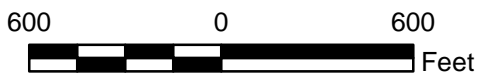


Iteration: EXISTING

Tracking#: CZMP24-00385

<u>Zone</u>	<u>District</u>	<u>Acreage</u>
ML	IM	0.21
DR 3.5		53.18
MH	IM	0.26
DR 10.5		12.75

Total Acreage: 66.41



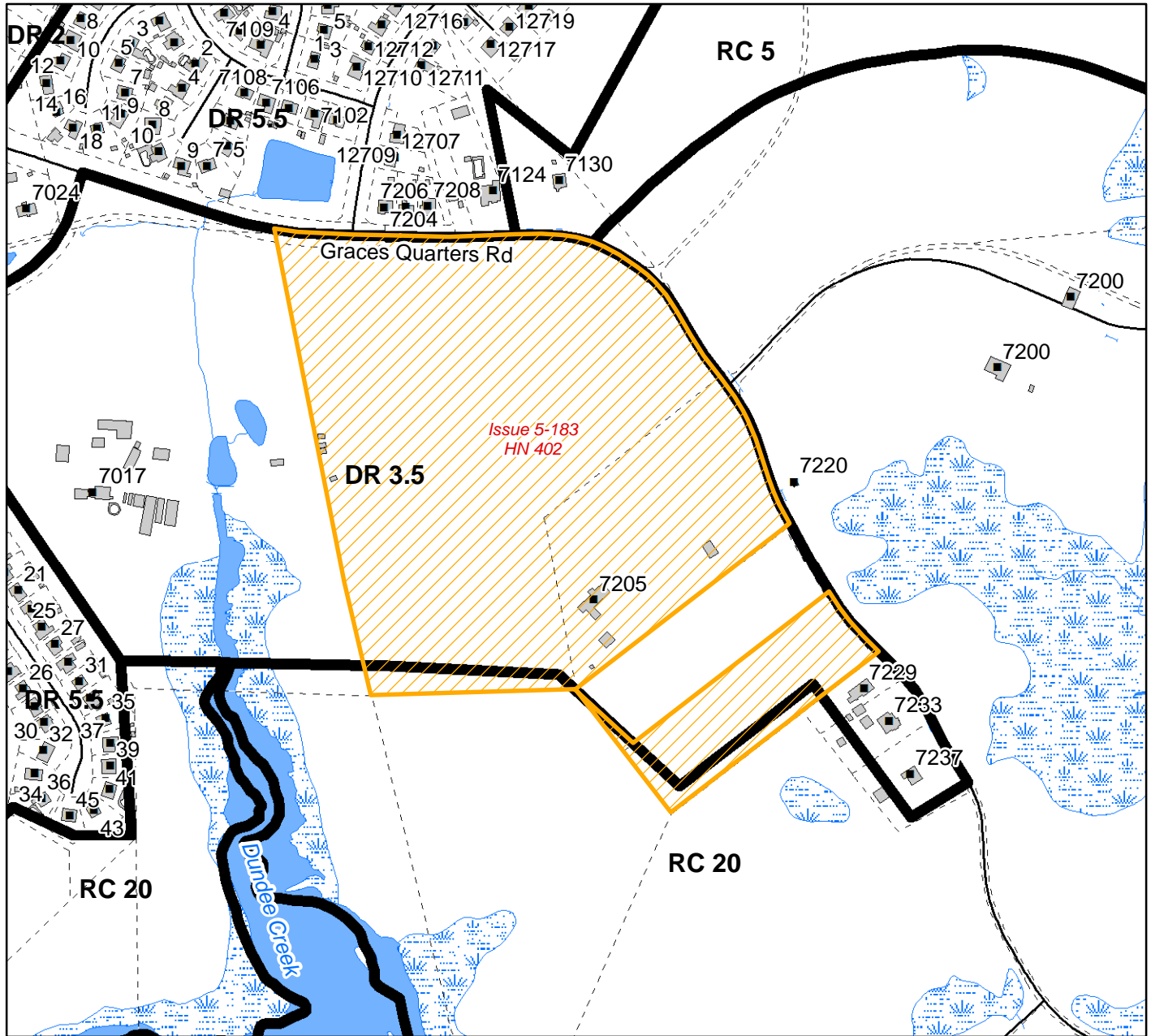
1 inch = 600 feet



Publication Date: November 29, 2023
 Publication Agency: Department of Planning
 Projection/Datum: Maryland State Plane,
 FIPS 1900, NAD 1983/91 HARN, US Foot

CZMP 2024 - Issue Map

Issue Number: 5-183



Iteration: EXISTING

Tracking#: CZMP24-00402

<u>Zone</u>	<u>District</u>	<u>Acreage</u>
DR 3.5		28.01
RC 20		1.38

Total Acreage: 29.39



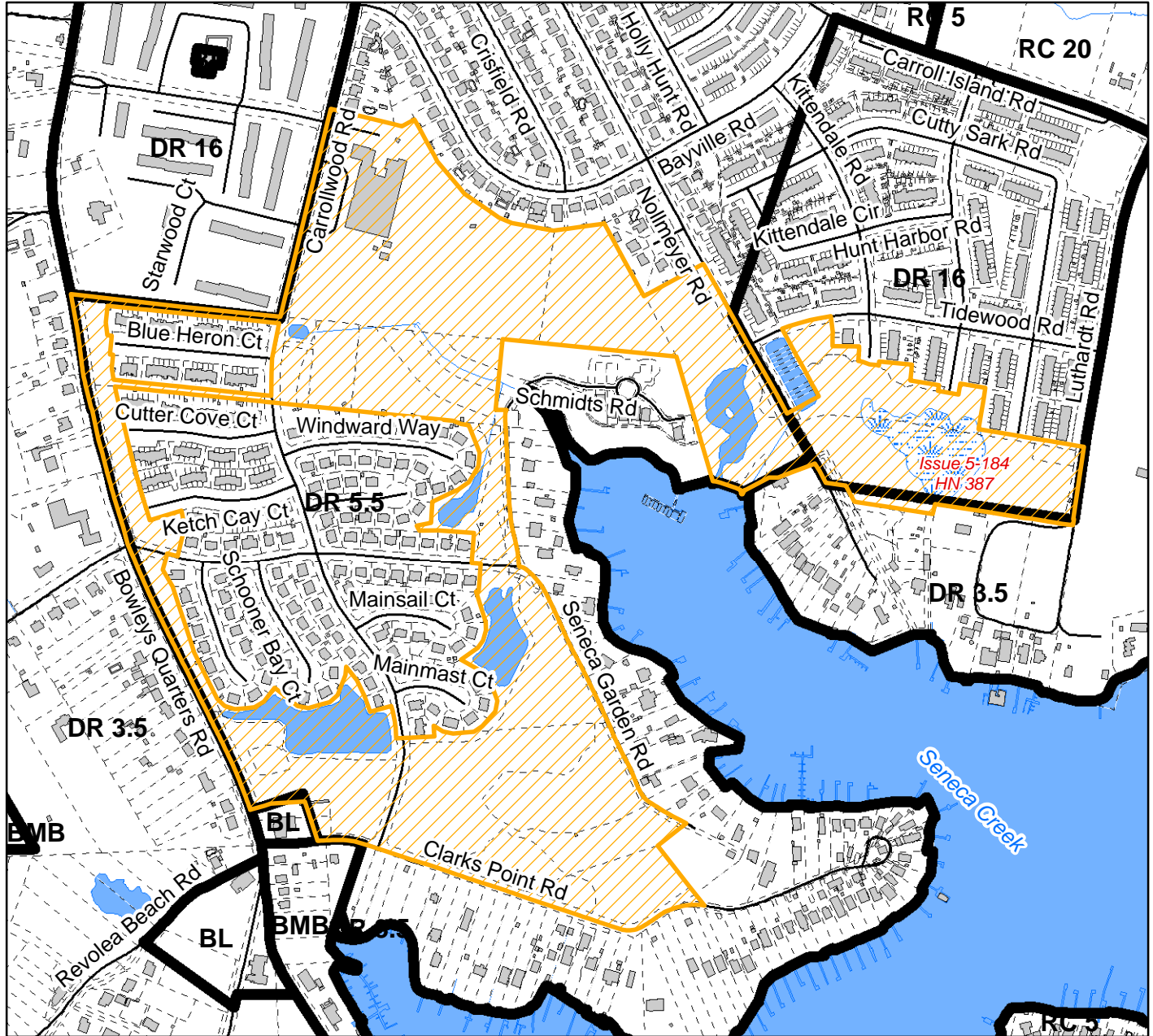
1 inch = 400 feet



Publication Date: November 29, 2023
 Publication Agency: Department of Planning
 Projection/Datum: Maryland State Plane,
 FIPS 1900, NAD 1983/91 HARN, US Foot

CZMP 2024 - Issue Map

Issue Number: 5-184



Iteration: EXISTING

Tracking#: CZMP24-00387

<u>Zone</u>	<u>District</u>	<u>Acreage</u>
BL		0.05
DR 3.5		0.87
DR 16		10.39
DR 5.5		64.04

Total Acreage: 75.34



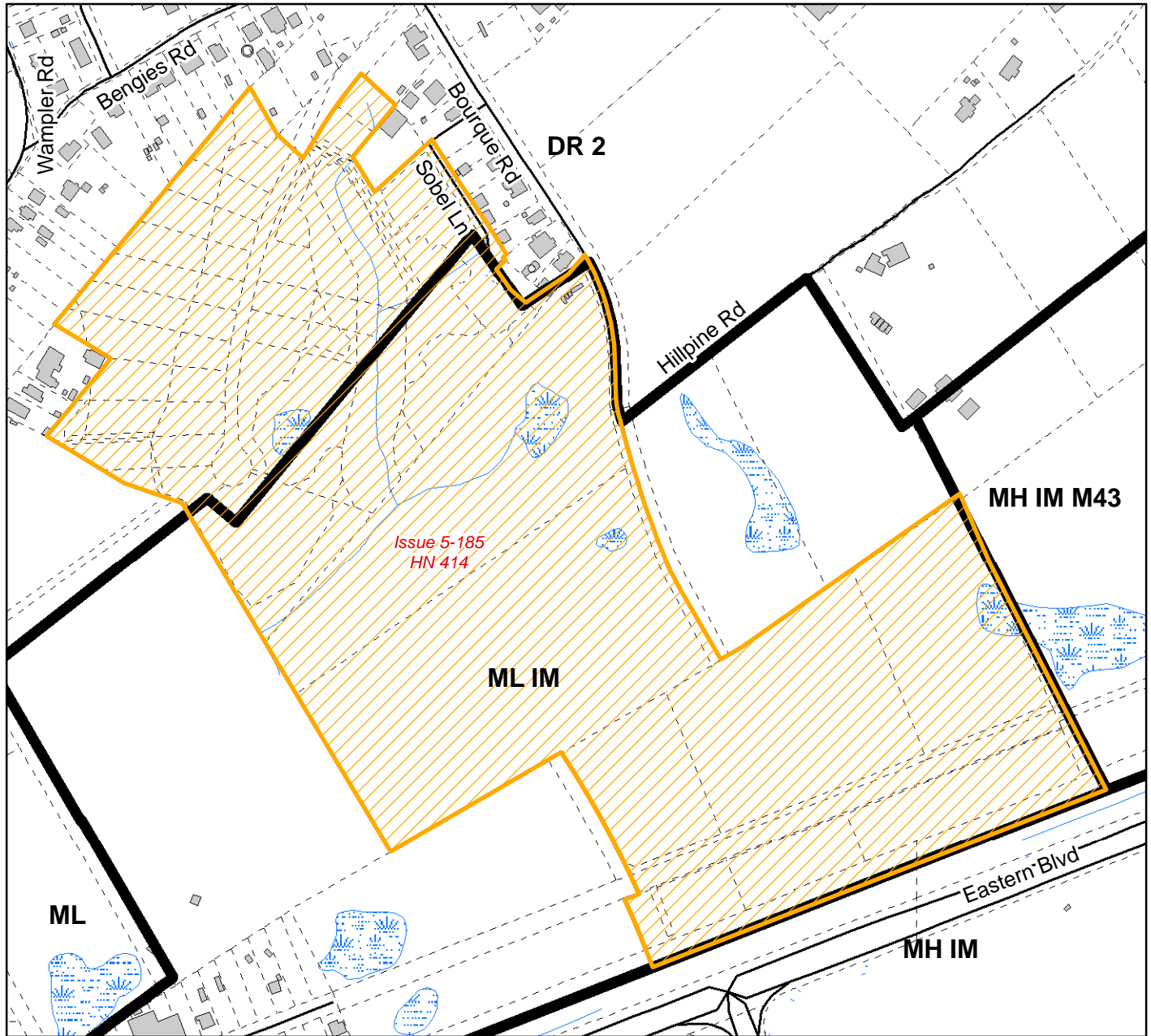
1 inch = 600 feet



Publication Date: November 29, 2023
 Publication Agency: Department of Planning
 Projection/Datum: Maryland State Plane,
 FIPS 1900, NAD 1983/91 HARN, US Foot

CZMP 2024 - Issue Map

Issue Number: 5-185

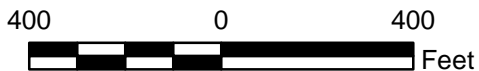


Iteration: EXISTING

Tracking#: CZMP24-00414

<u>Zone</u>	<u>District</u>	<u>Acreeage</u>
ML	IM	46.24
MH	IM M43	0.03
DR 2		15.77

Total Acreeage: 62.03



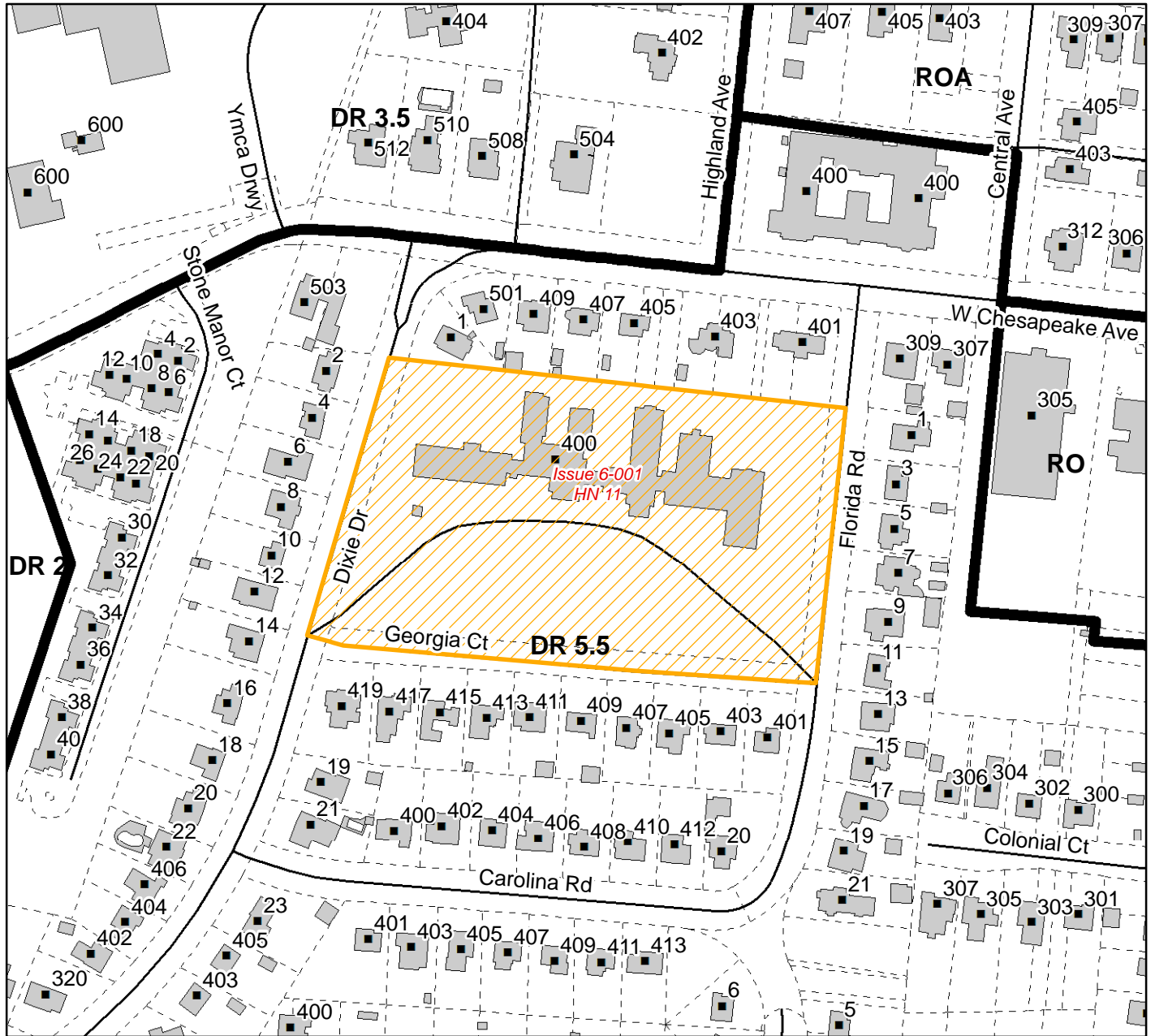
1 inch = 400 feet



Publication Date: November 29, 2023
 Publication Agency: Department of Planning
 Projection/Datum: Maryland State Plane,
 FIPS 1900, NAD 1983/91 HARN, US Foot

CZMP 2024 - Issue Map

Issue Number: 6-001



Iteration: EXISTING

Tracking#: CZMP24-00011

Zone	District	Acreage
DR 5.5		5.23

Total Acreage: 5.23



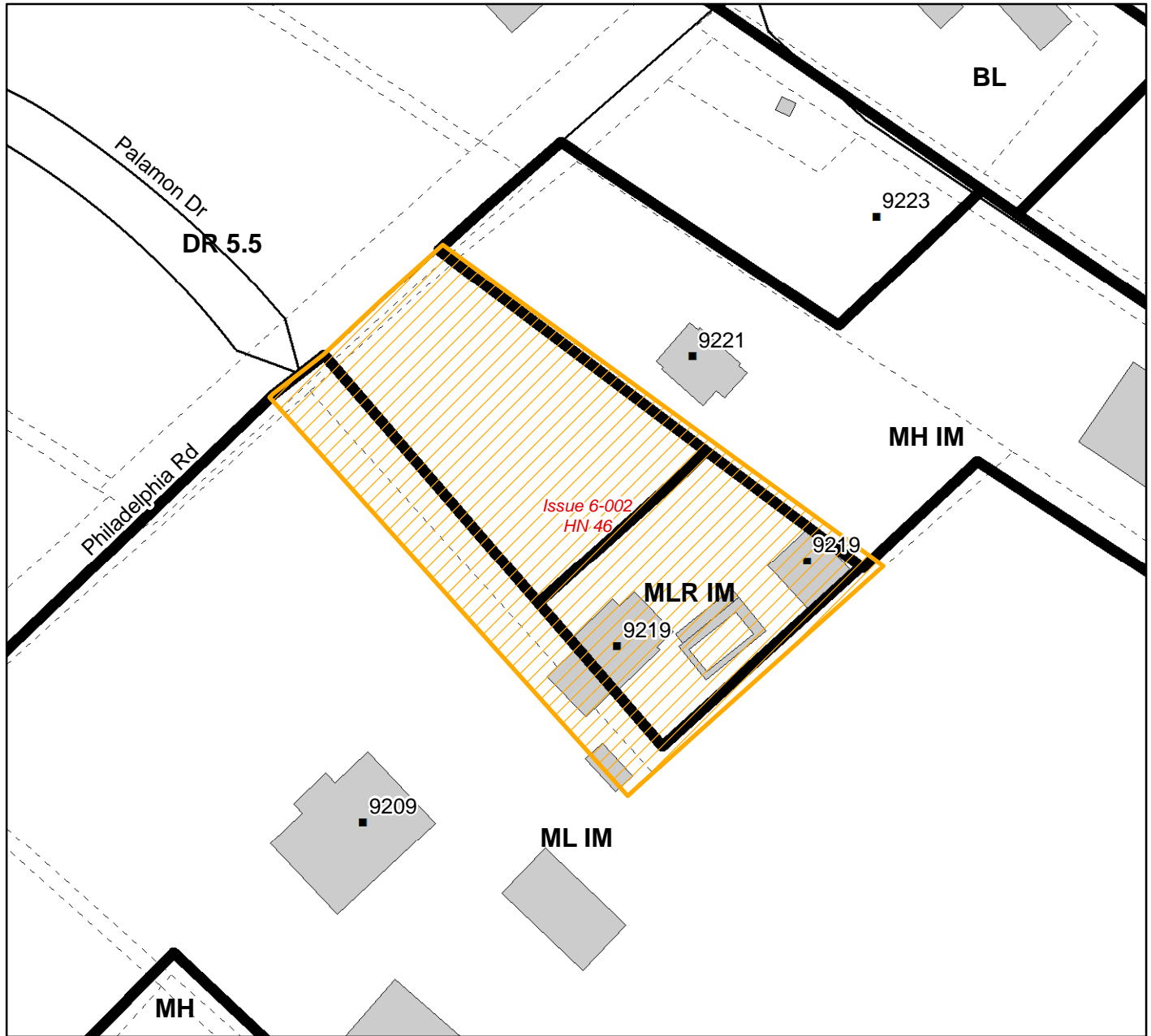
1 inch = 200 feet



Publication Date: September 11, 2023
 Publication Agency: Department of Planning
 Projection/Datum: Maryland State Plane,
 FIPS 1900, NAD 1983/91 HARN, US Foot

CZMP 2024 - Issue Map

Issue Number: 6-002



Iteration: EXISTING

Tracking#: CZMP24-00046

<u>Zone</u>	<u>District</u>	<u>Acreage</u>
ML	IM	0.36
MH	IM	0.05
DR 5.5		0.59
MLR	IM	0.44

Total Acreage: 1.45



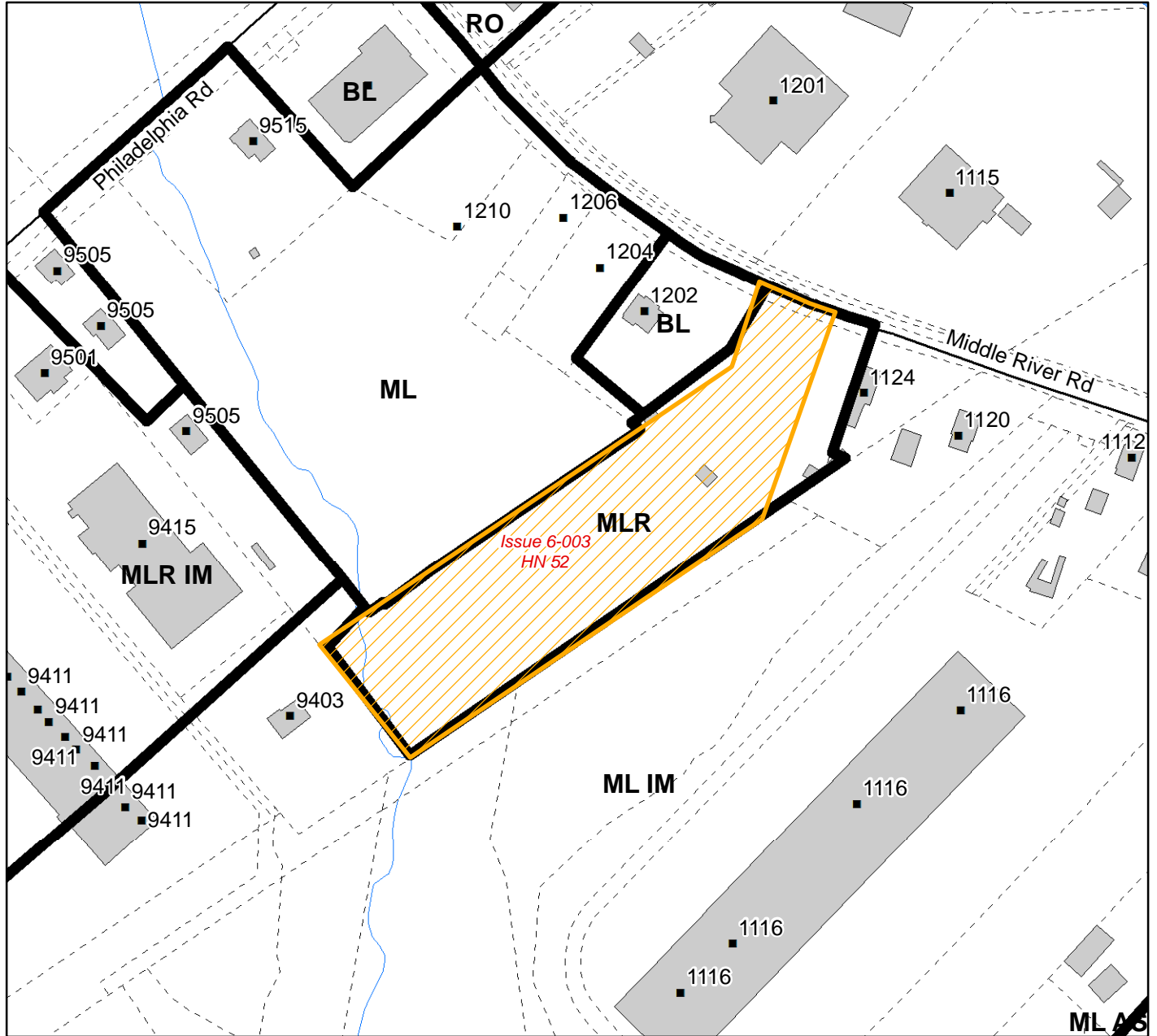
1 inch = 100 feet



Publication Date: September 27, 2023
 Publication Agency: Department of Planning
 Projection/Datum: Maryland State Plane,
 FIPS 1900, NAD 1983/91 HARN, US Foot

CZMP 2024 - Issue Map

Issue Number: 6-003

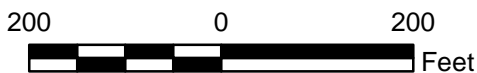


Iteration: EXISTING

Tracking#: CZMP24-00052

<u>Zone</u>	<u>District</u>	<u>Acreage</u>
ML	IM	0.08
MLR		2.87

Total Acreage: 2.95



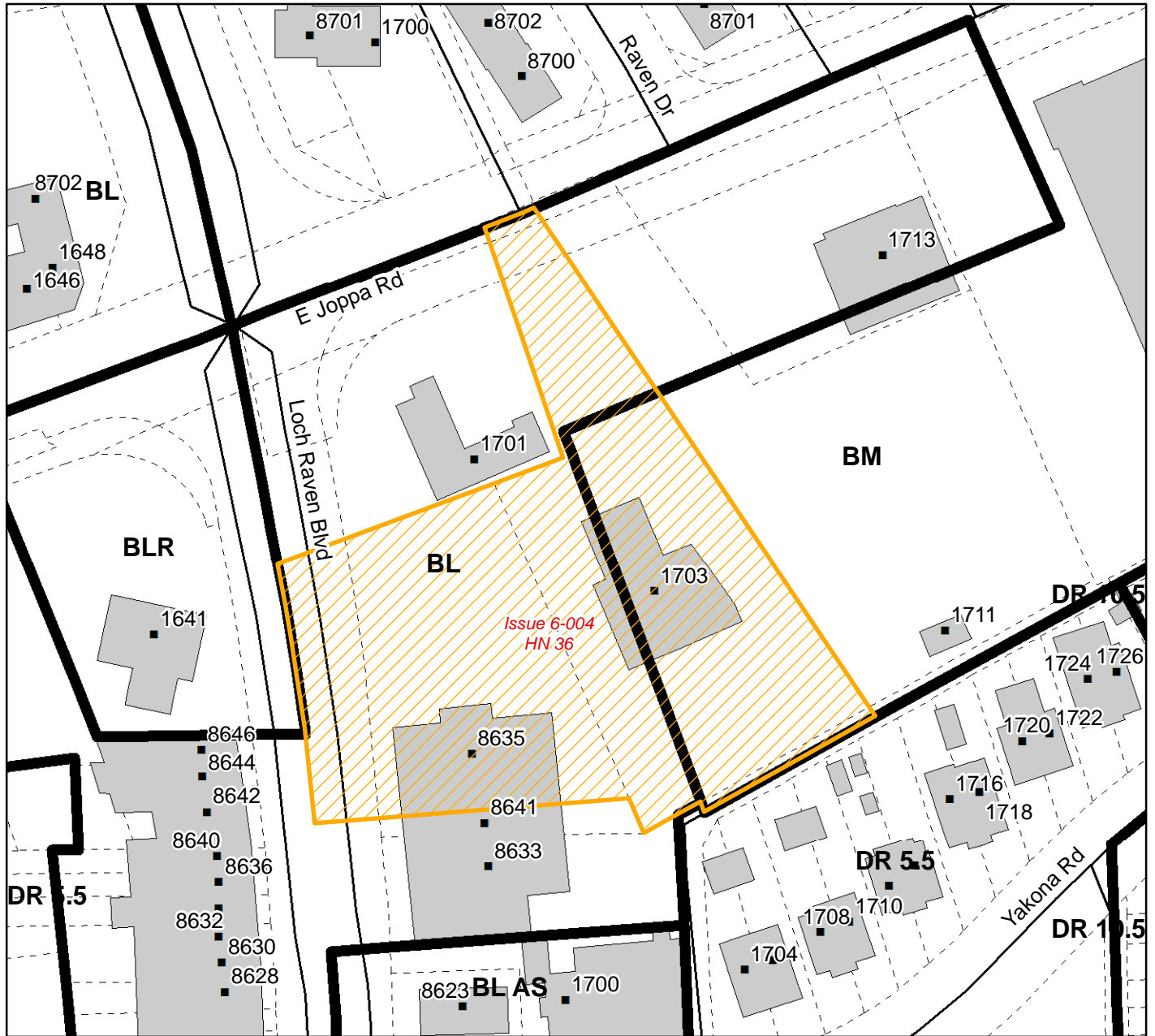
1 inch = 200 feet



Publication Date: September 28, 2023
 Publication Agency: Department of Planning
 Projection/Datum: Maryland State Plane,
 FIPS 1900, NAD 1983/91 HARN, US Foot

CZMP 2024 - Issue Map

Issue Number: 6-004



Iteration: EXISTING

Tracking#: CZMP24-00036

<u>Zone</u>	<u>District</u>	<u>Acreage</u>
BL		1.19
BM		0.56

Total Acreage: 1.75



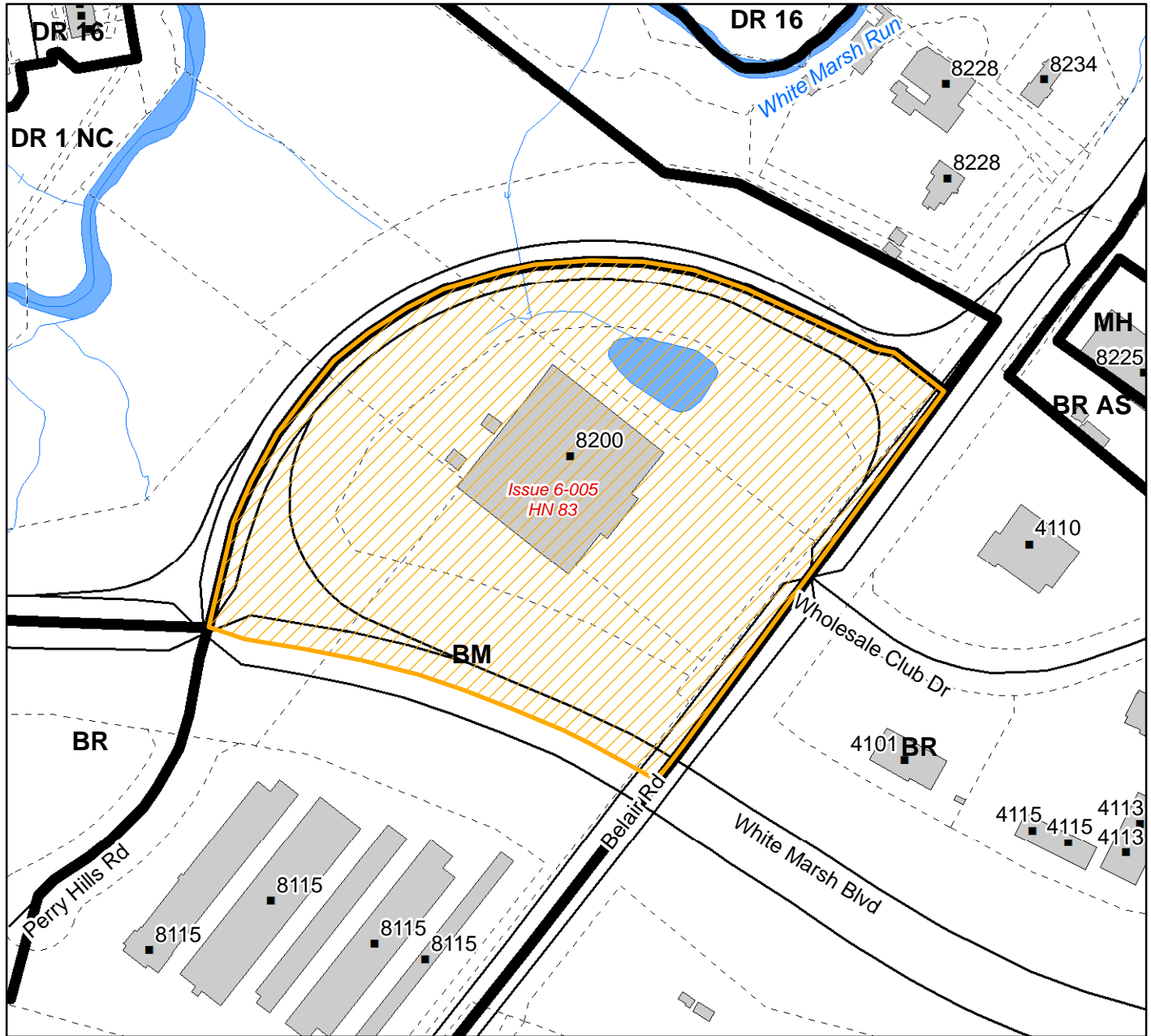
1 inch = 100 feet



Publication Date: October 4, 2023
 Publication Agency: Department of Planning
 Projection/Datum: Maryland State Plane,
 FIPS 1900, NAD 1983/91 HARN, US Foot

CZMP 2024 - Issue Map

Issue Number: 6-005



Iteration: EXISTING

Tracking#: CZMP24-00083

<u>Zone</u>	<u>District</u>	<u>Acreage</u>
BM		8.94

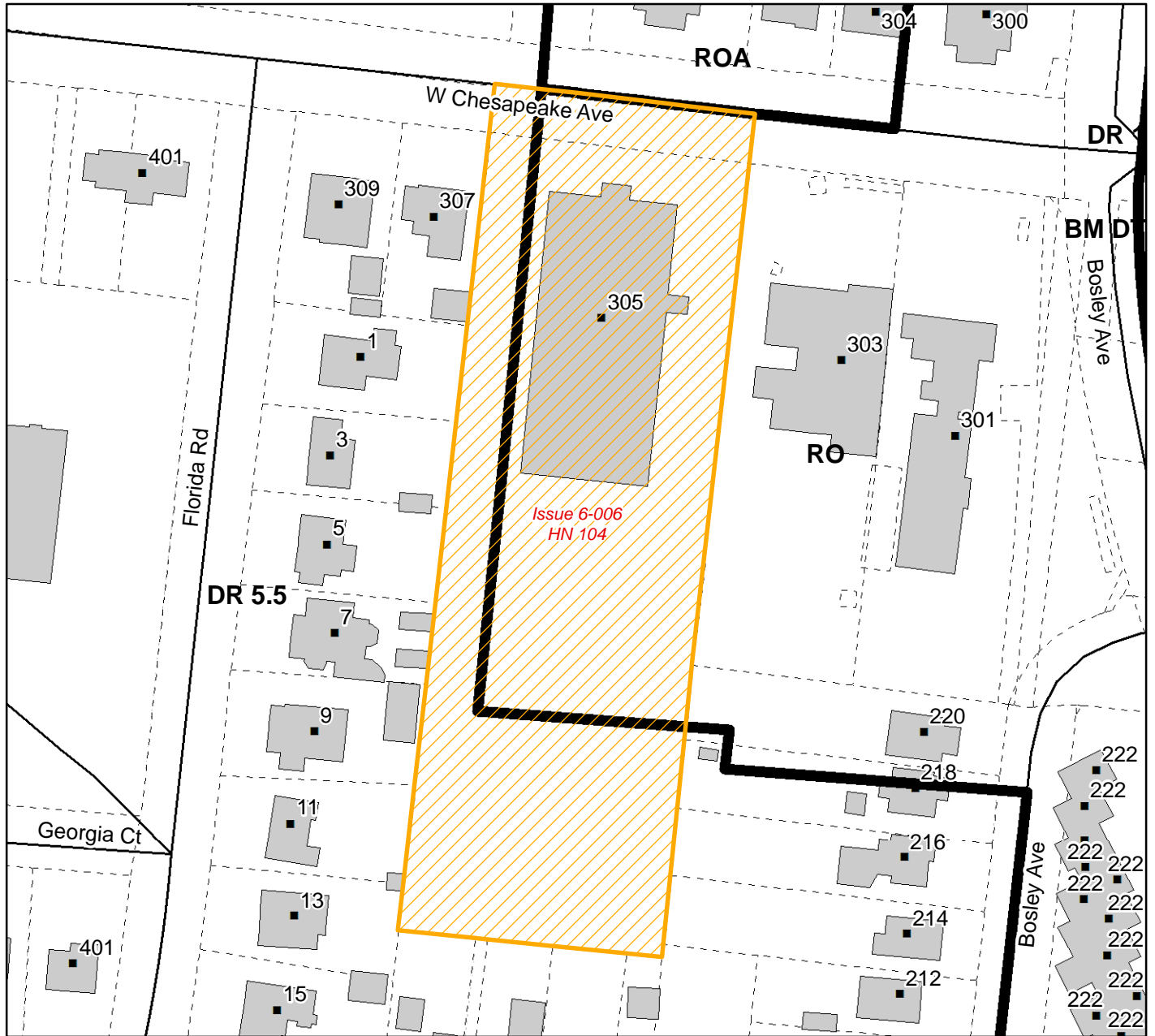
Total Acreage: 8.94



Publication Date: October 12, 2023
 Publication Agency: Department of Planning
 Projection/Datum: Maryland State Plane,
 FIPS 1900, NAD 1983/91 HARN, US Foot

CZMP 2024 - Issue Map

Issue Number: 6-006



Iteration: EXISTING

Tracking#: CZMP24-00104

<u>Zone</u>	<u>District</u>	<u>Acreage</u>
RO		1.24
DR 5.5		0.87

Total Acreage: 2.11



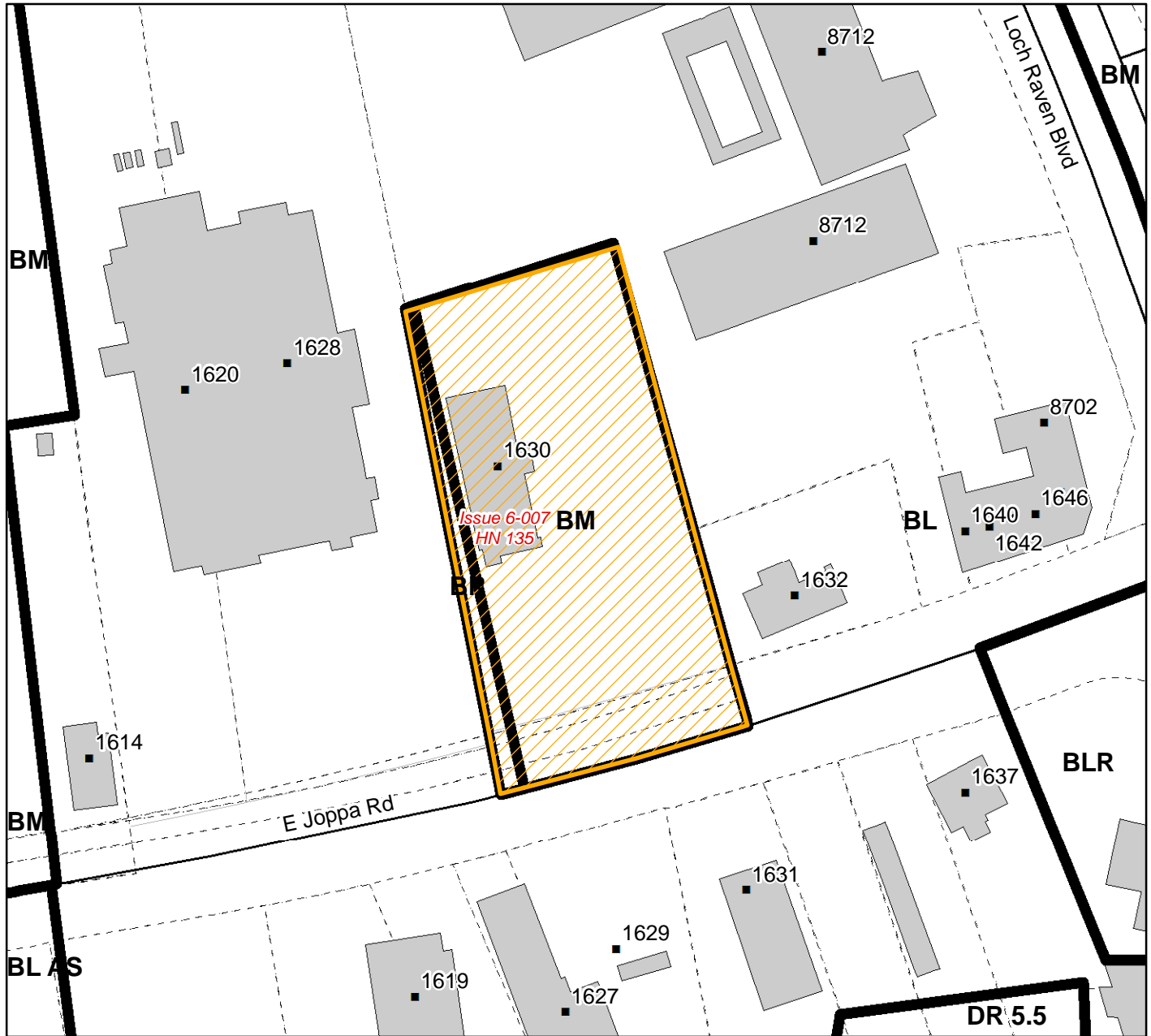
1 inch = 100 feet



Publication Date: October 12, 2023
 Publication Agency: Department of Planning
 Projection/Datum: Maryland State Plane,
 FIPS 1900, NAD 1983/91 HARN, US Foot

CZMP 2024 - Issue Map

Issue Number: 6-007

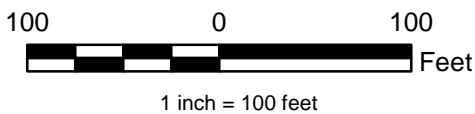


Iteration: EXISTING

Tracking#: CZMP24-00135

<u>Zone</u>	<u>District</u>	<u>Acreage</u>
BM		1.03
BR		0.07

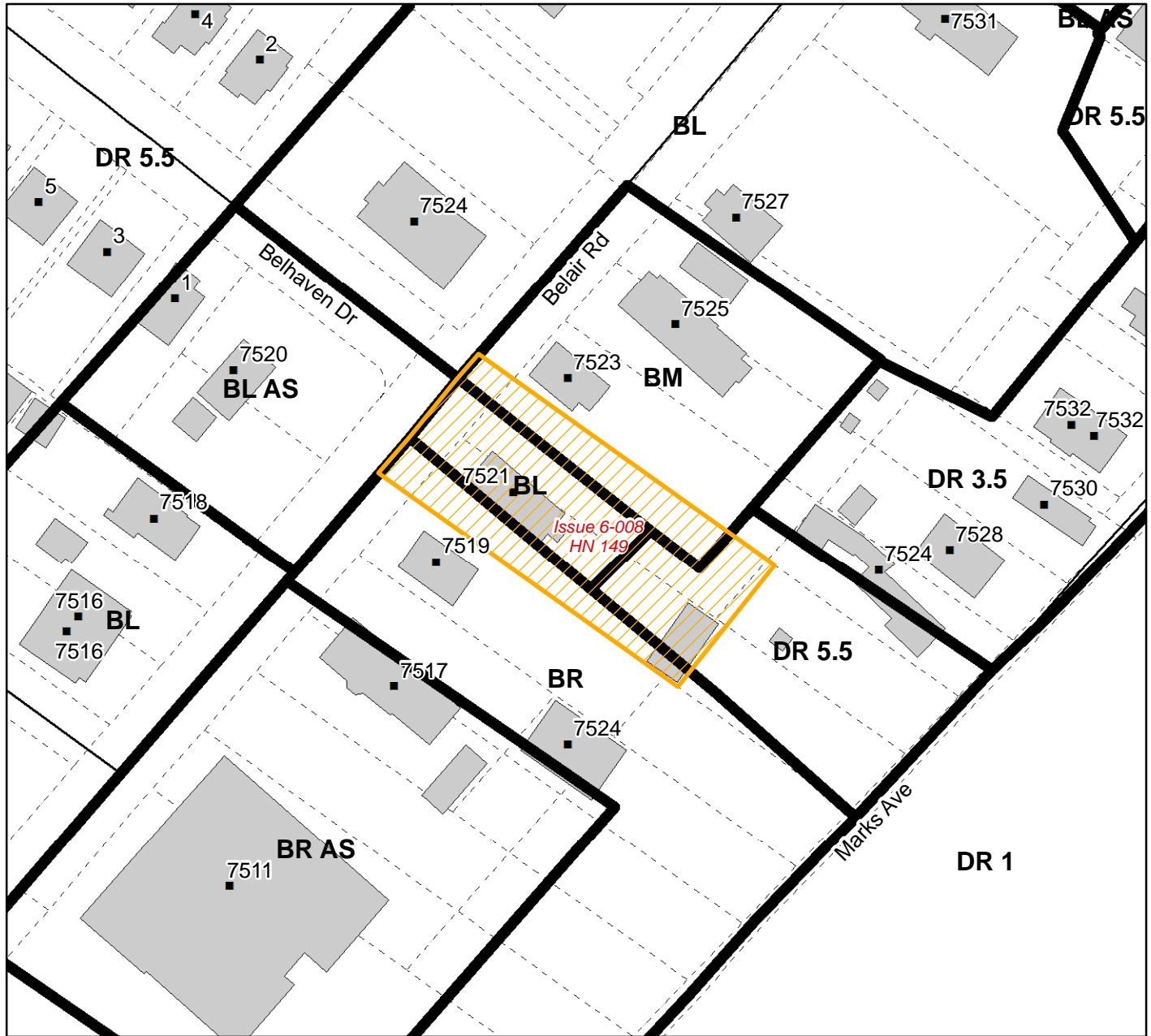
Total Acreage: 1.10



Publication Date: October 12, 2023
 Publication Agency: Department of Planning
 Projection/Datum: Maryland State Plane,
 FIPS 1900, NAD 1983/91 HARN, US Foot

CZMP 2024 - Issue Map

Issue Number: 6-008

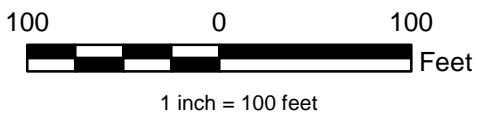


Iteration: EXISTING

Tracking#: CZMP24-00149

<u>Zone</u>	<u>District</u>	<u>Acreege</u>
BL		0.18
BM		0.11
BR		0.12
DR 5.5		0.13

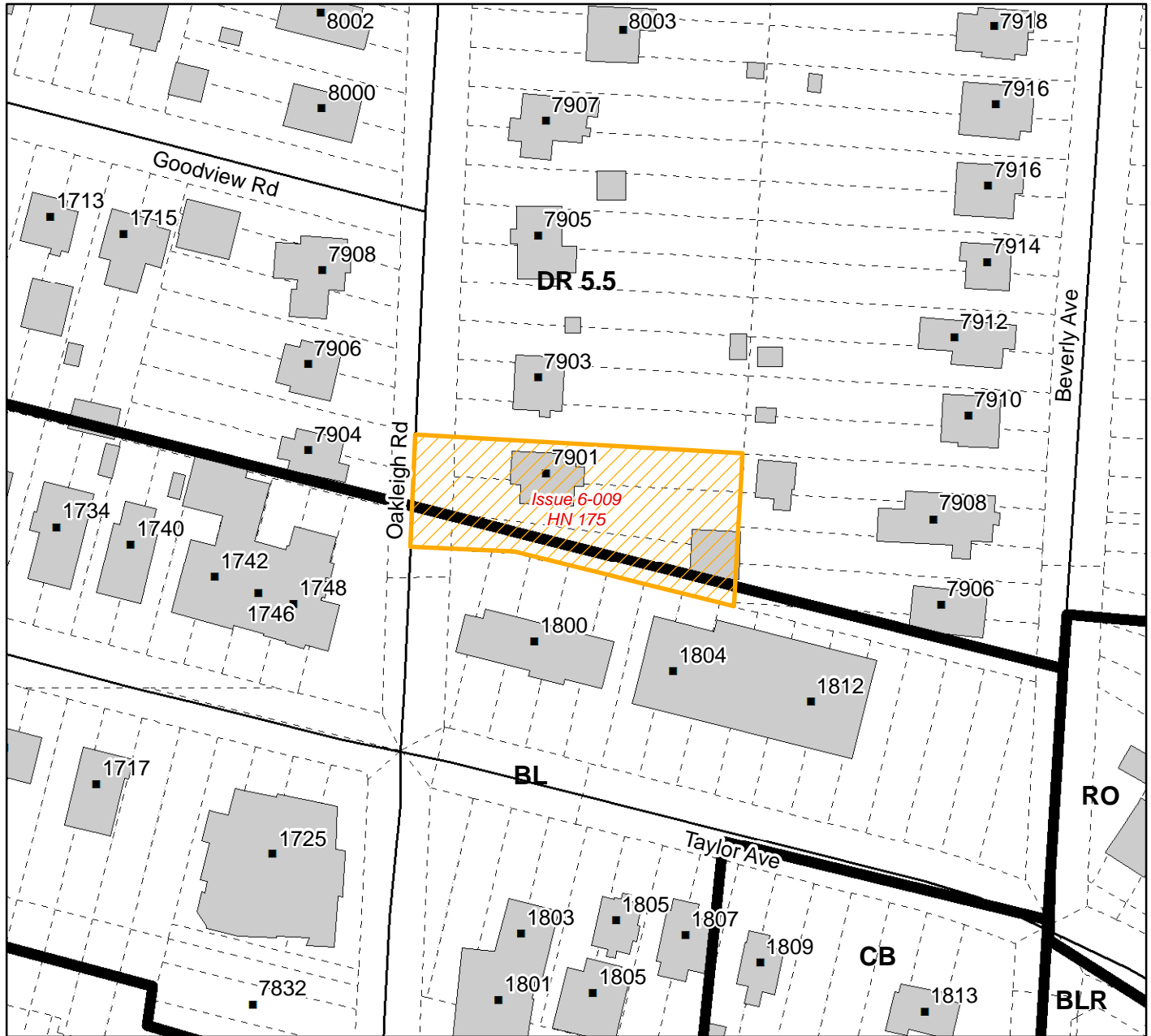
Total Acreege: 0.54



Publication Date: October 16, 2023
 Publication Agency: Department of Planning
 Projection/Datum: Maryland State Plane,
 FIPS 1900, NAD 1983/91 HARN, US Foot

CZMP 2024 - Issue Map

Issue Number: 6-009



Iteration: EXISTING

Tracking#: CZMP24-00175

<u>Zone</u>	<u>District</u>	<u>Acreage</u>
BL		0.07
DR 5.5		0.31

Total Acreage: 0.39



1 inch = 100 feet



Publication Date: October 19, 2023
 Publication Agency: Department of Planning
 Projection/Datum: Maryland State Plane,
 FIPS 1900, NAD 1983/91 HARN, US Foot

CZMP 2024 - Issue Map

Issue Number: 6-010



Iteration: EXISTING

Tracking#: CZMP24-00126

<u>Zone</u>	<u>District</u>	<u>Acreage</u>
OR 1		0.21

Total Acreage: 0.21



1 inch = 100 feet



Publication Date: October 19, 2023
 Publication Agency: Department of Planning
 Projection/Datum: Maryland State Plane,
 FIPS 1900, NAD 1983/91 HARN, US Foot

CZMP 2024 - Issue Map

Issue Number: 6-011

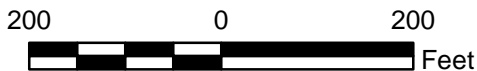


Iteration: EXISTING

Tracking#: CZMP24-00187

<u>Zone</u>	<u>District</u>	<u>Acreage</u>
DR 3.5		0.66

Total Acreage: 0.66



1 inch = 200 feet



Publication Date: October 27, 2023
Publication Agency: Department of Planning
Projection/Datum: Maryland State Plane,
FIPS 1900, NAD 1983/91 HARN, US Foot

CZMP 2024 - Issue Map

Issue Number: 6-012



Iteration: EXISTING

Tracking#: CZMP24-00276

<u>Zone</u>	<u>District</u>	<u>Acreage</u>
BR	CCC	11.24

Total Acreage: 11.24



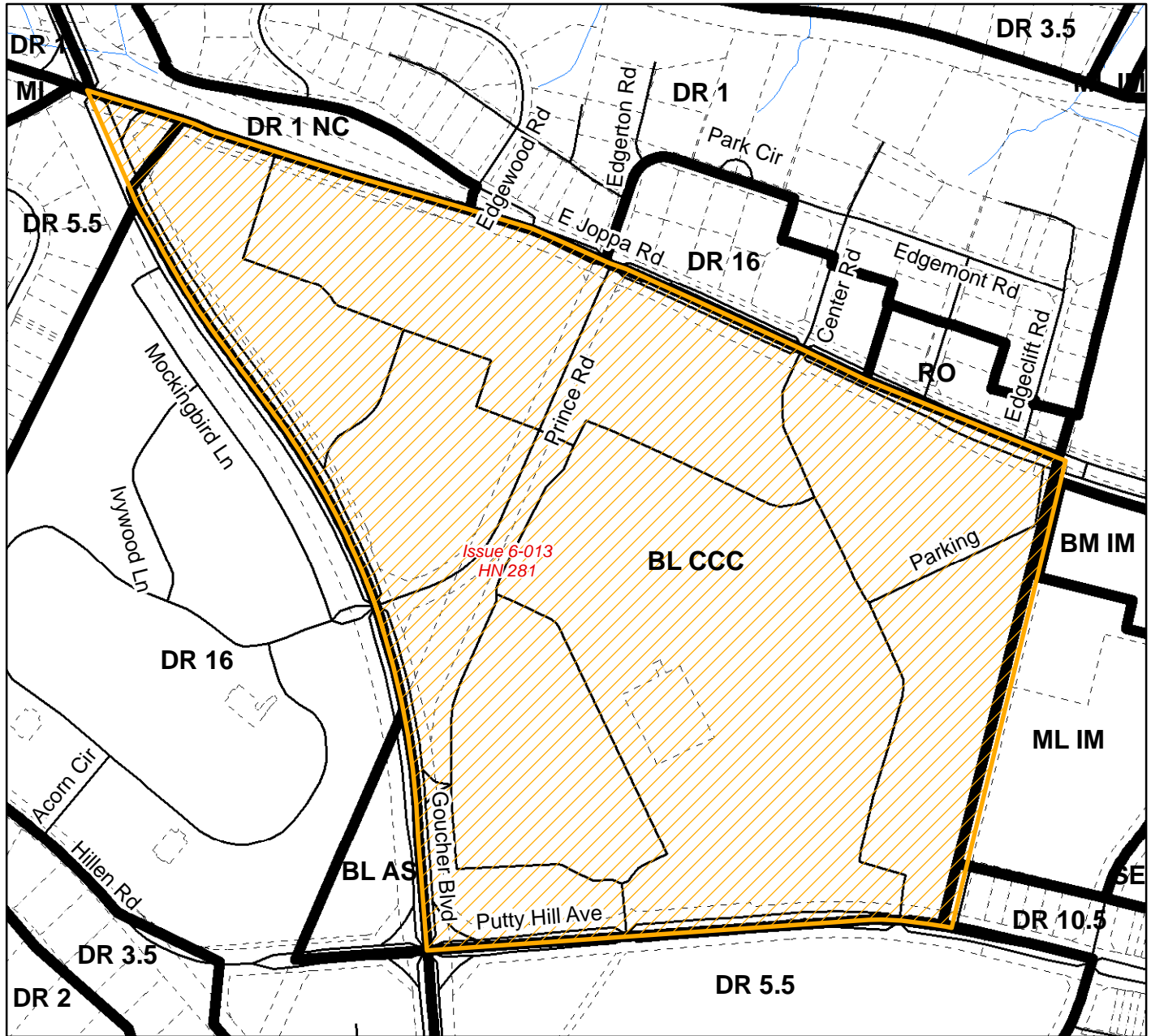
1 inch = 200 feet



Publication Date: November 9, 2023
 Publication Agency: Department of Planning
 Projection/Datum: Maryland State Plane,
 FIPS 1900, NAD 1983/91 HARN, US Foot

CZMP 2024 - Issue Map

Issue Number: 6-013



Iteration: EXISTING

Tracking#: CZMP24-00281

<u>Zone</u>	<u>District</u>	<u>Acreage</u>
ML	IM	0.61
BL	CCC	66.84
DR 5.5		0.61
DR 10.5		0.11

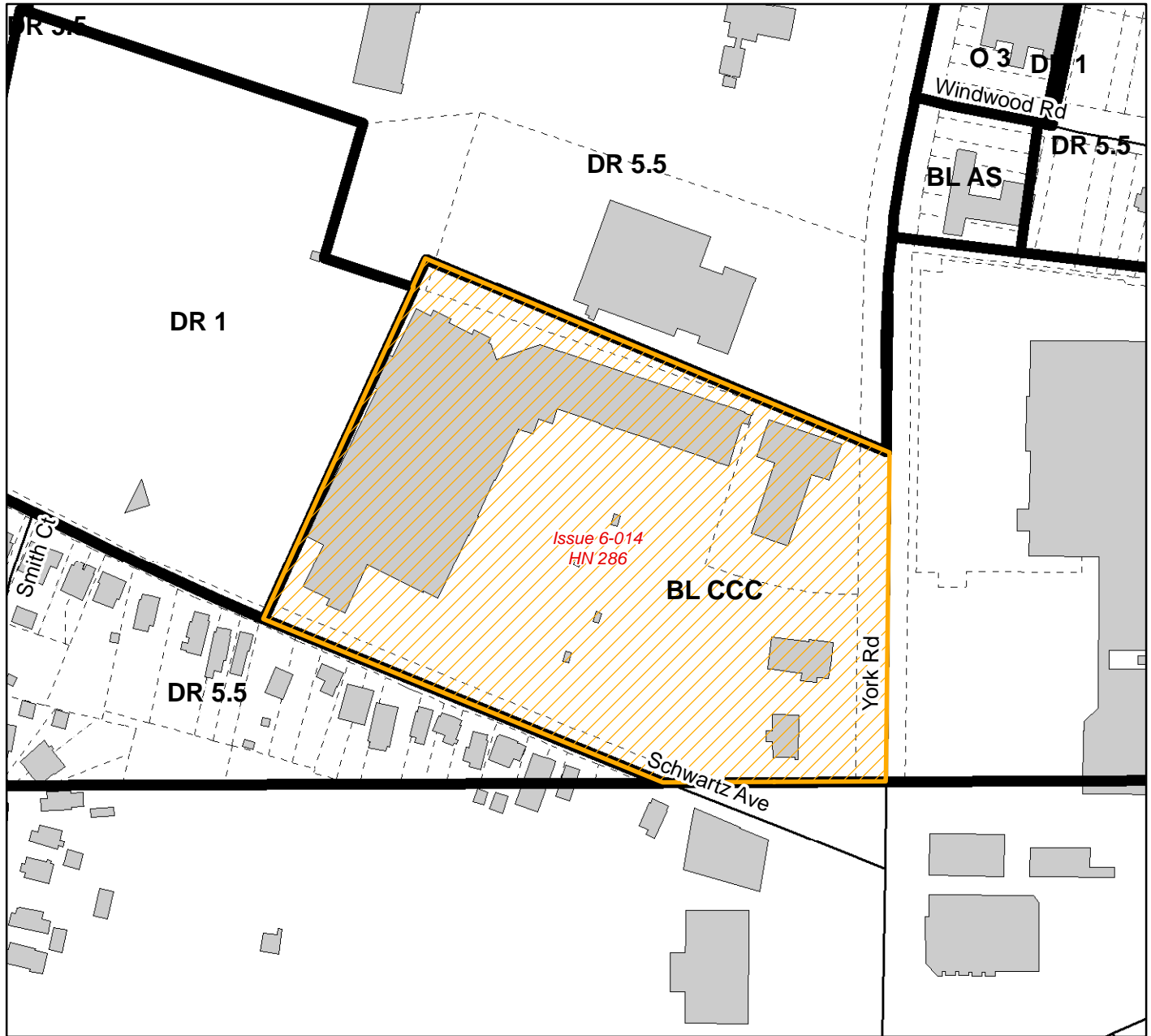
Total Acreage: 68.16



Publication Date: November 9, 2023
 Publication Agency: Department of Planning
 Projection/Datum: Maryland State Plane,
 FIPS 1900, NAD 1983/91 HARN, US Foot

CZMP 2024 - Issue Map

Issue Number: 6-014



Iteration: EXISTING

Tracking#: CZMP24-00286

<u>Zone</u>	<u>District</u>	<u>Acreage</u>
BL	CCC	8.33

Total Acreage: 8.33



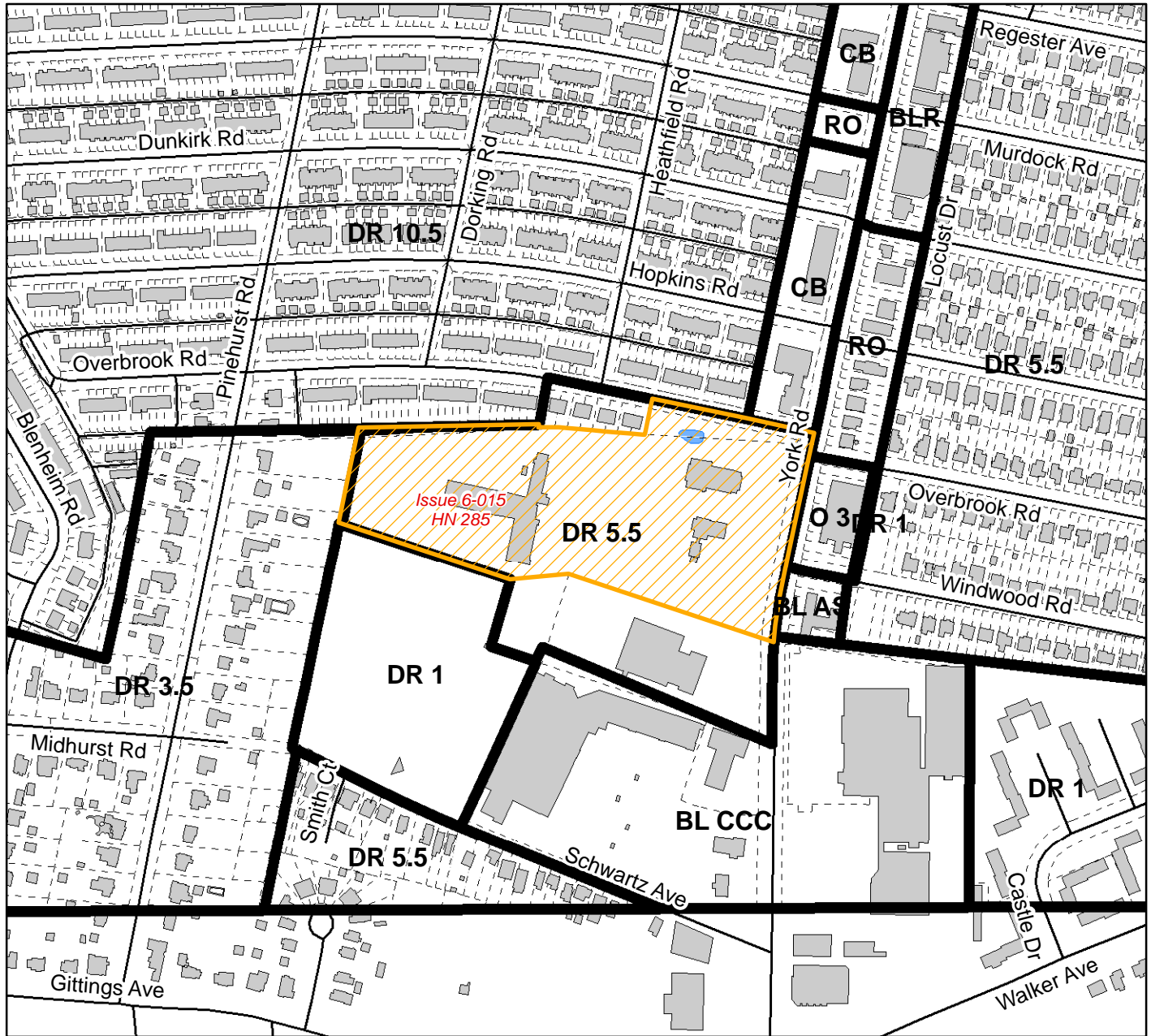
1 inch = 200 feet



Publication Date: November 9, 2023
Publication Agency: Department of Planning
Projection/Datum: Maryland State Plane,
FIPS 1900, NAD 1983/91 HARN, US Foot

CZMP 2024 - Issue Map

Issue Number: 6-015

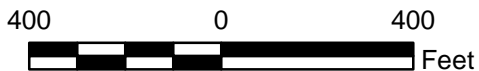


Iteration: EXISTING

Tracking#: CZMP24-00285

<u>Zone</u>	<u>District</u>	<u>Acreage</u>
DR 3.5		0.05
DR 5.5		10.85

Total Acreage: 10.89



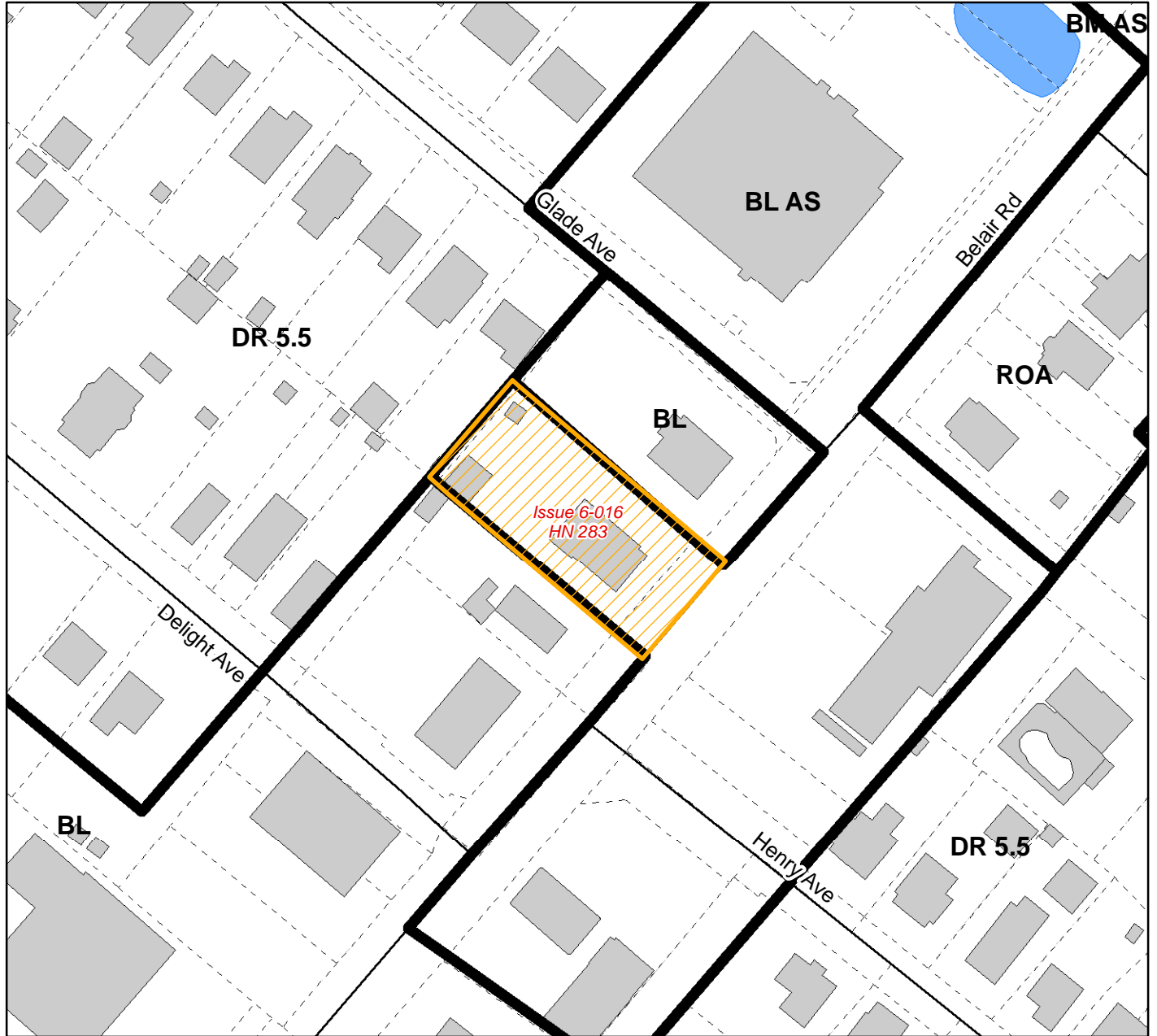
1 inch = 400 feet



Publication Date: November 9, 2023
 Publication Agency: Department of Planning
 Projection/Datum: Maryland State Plane,
 FIPS 1900, NAD 1983/91 HARN, US Foot

CZMP 2024 - Issue Map

Issue Number: 6-016



Iteration: EXISTING

Tracking#: CZMP24-00283

<u>Zone</u>	<u>District</u>	<u>Acreage</u>
BL		0.01
BL	AS	0.32

Total Acreage: 0.34



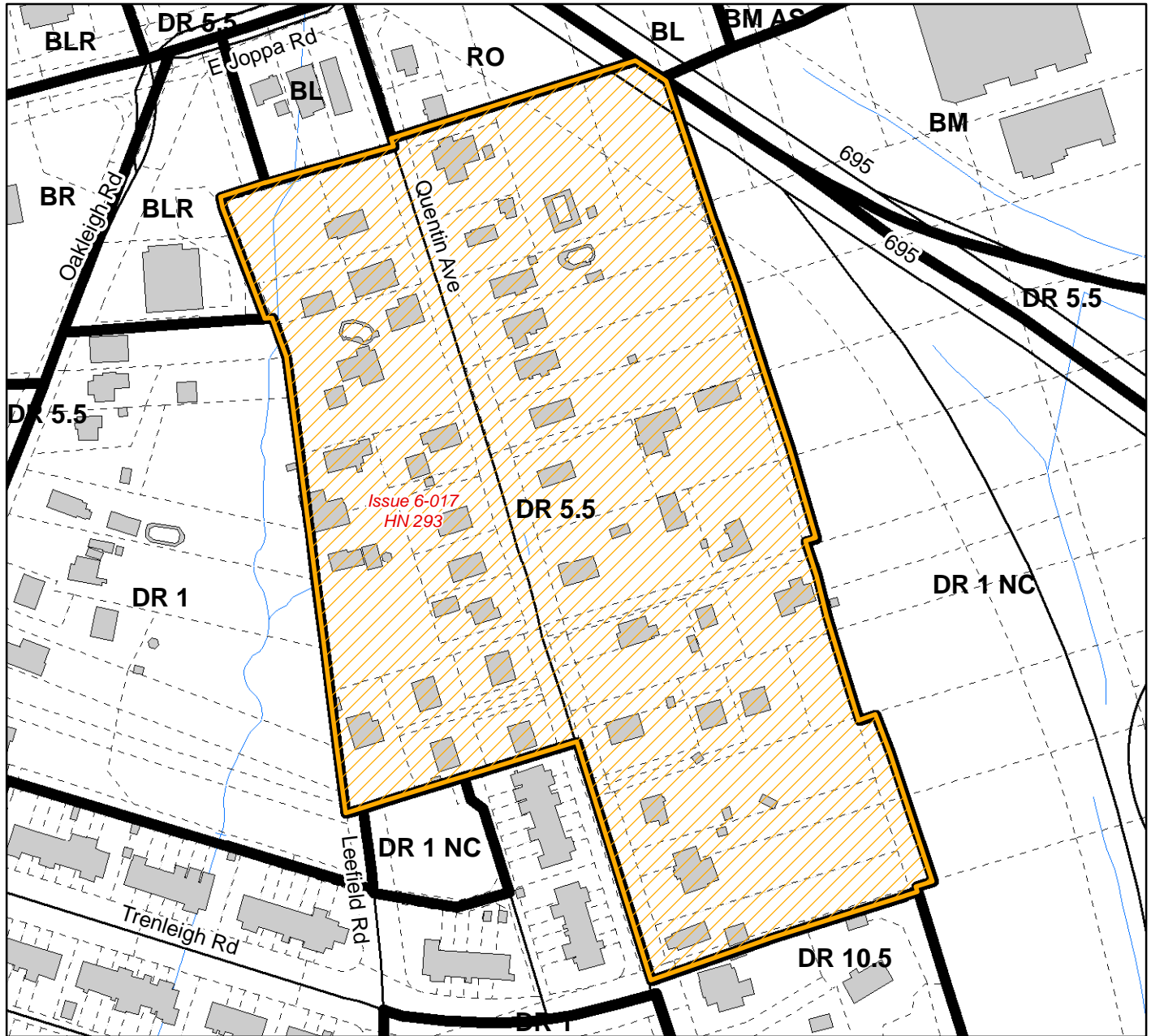
1 inch = 100 feet



Publication Date: November 9, 2023
 Publication Agency: Department of Planning
 Projection/Datum: Maryland State Plane,
 FIPS 1900, NAD 1983/91 HARN, US Foot

CZMP 2024 - Issue Map

Issue Number: 6-017



Issue 6-017
HN 293

Iteration: EXISTING

Tracking#: CZMP24-00293

Zone	District	Acreage
DR 5.5		14.09

Total Acreage: 14.09



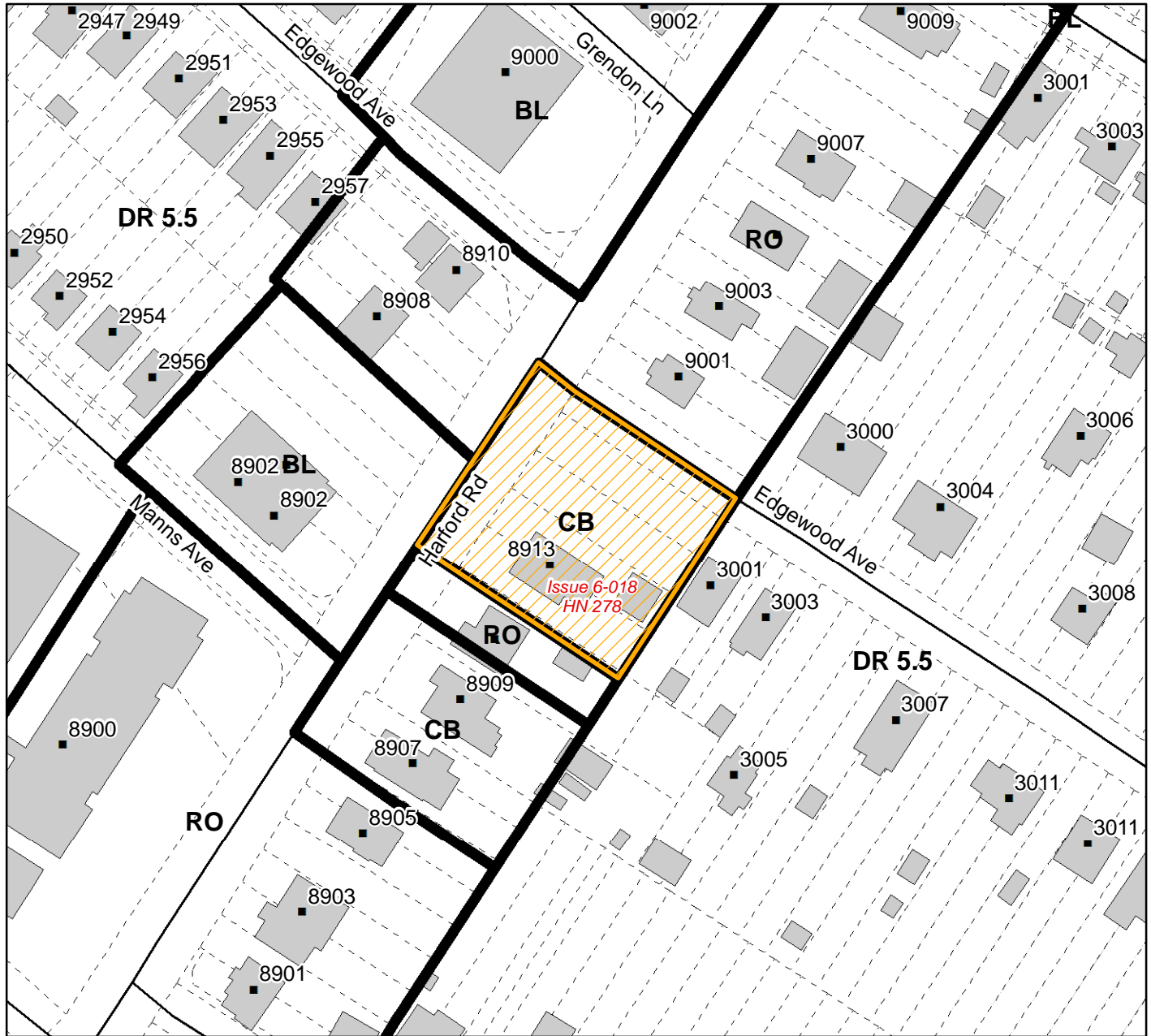
1 inch = 200 feet



Publication Date: November 9, 2023
 Publication Agency: Department of Planning
 Projection/Datum: Maryland State Plane,
 FIPS 1900, NAD 1983/91 HARN, US Foot

CZMP 2024 - Issue Map

Issue Number: 6-018



Iteration: EXISTING

Tracking#: CZMP24-00278

<u>Zone</u>	<u>District</u>	<u>Acreage</u>
CB		0.49

Total Acreage: 0.49



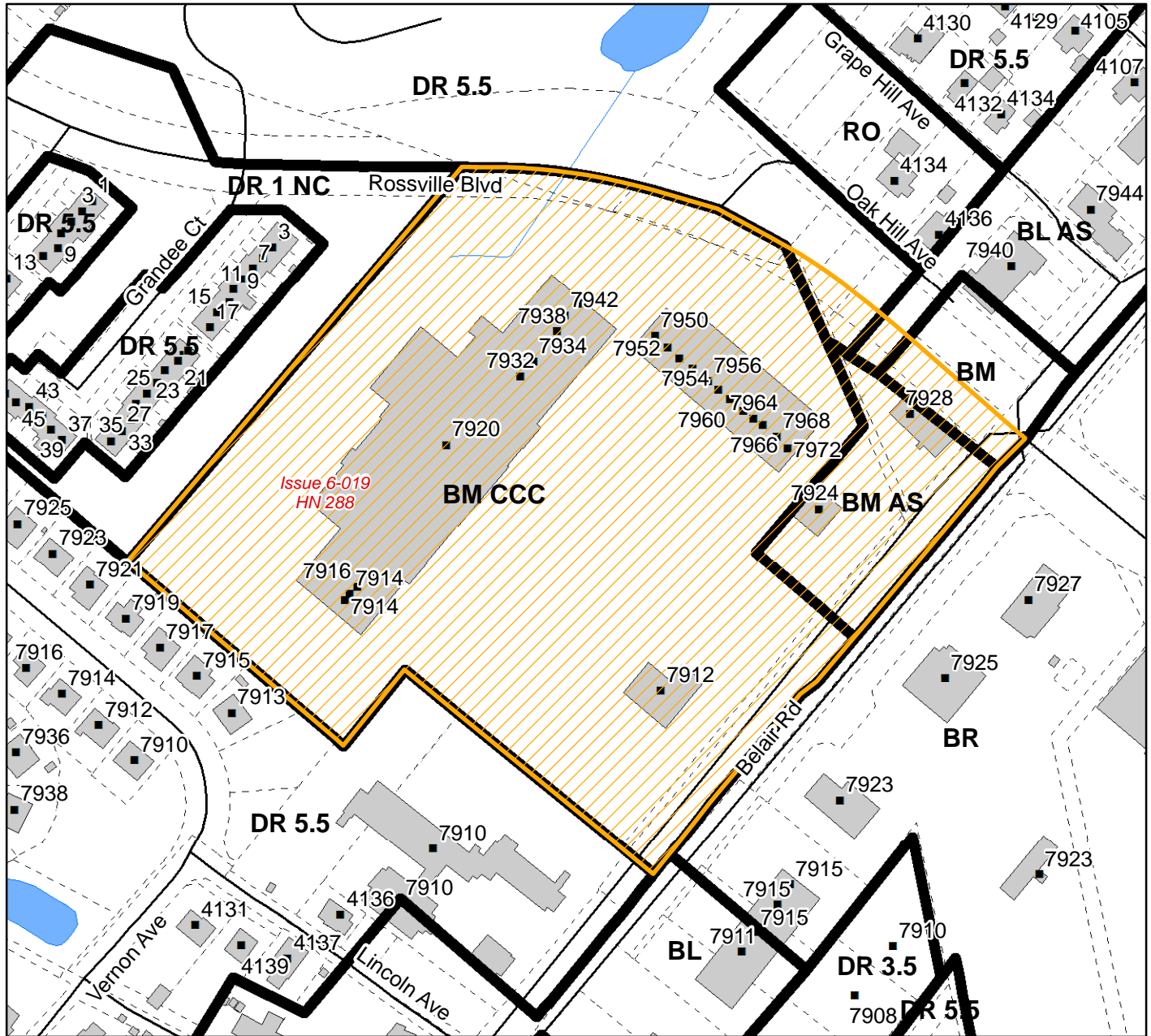
1 inch = 100 feet



Publication Date: November 9, 2023
 Publication Agency: Department of Planning
 Projection/Datum: Maryland State Plane,
 FIPS 1900, NAD 1983/91 HARN, US Foot

CZMP 2024 - Issue Map

Issue Number: 6-019



Iteration: EXISTING

Tracking#: CZMP24-00288

<u>Zone</u>	<u>District</u>	<u>Acreage</u>
BM		0.25
BM	AS	1.16
DR 5.5		0.15
BL	AS	0.07
BM	CCC	11.79

Total Acreage: 13.43



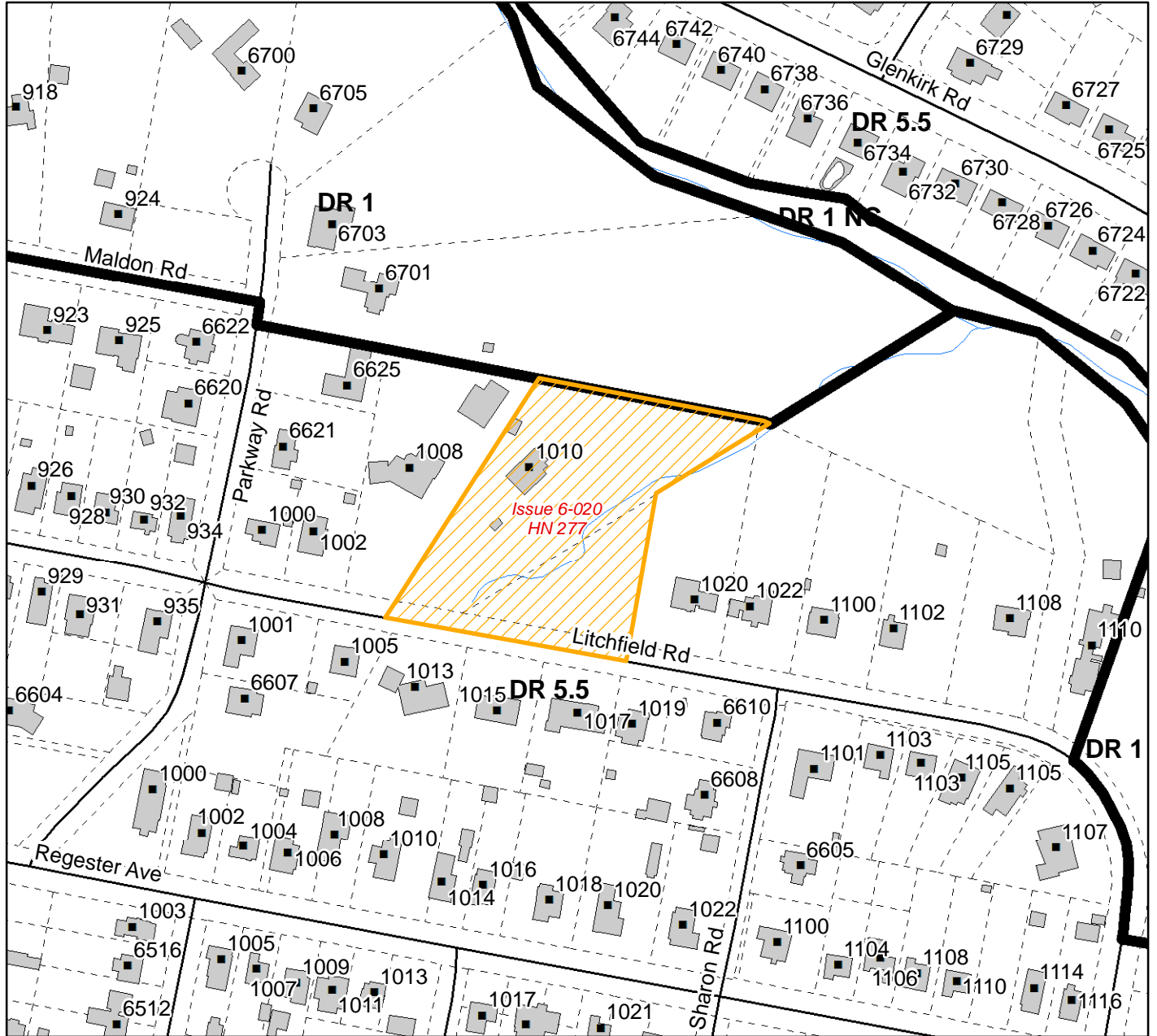
1 inch = 200 feet



Publication Date: November 9, 2023
 Publication Agency: Department of Planning
 Projection/Datum: Maryland State Plane,
 FIPS 1900, NAD 1983/91 HARN, US Foot

CZMP 2024 - Issue Map

Issue Number: 6-020

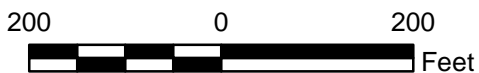


Iteration: EXISTING

Tracking#: CZMP24-00277

<u>Zone</u>	<u>District</u>	<u>Acres</u>
DR 5.5		2.05

Total Acreege: 2.05



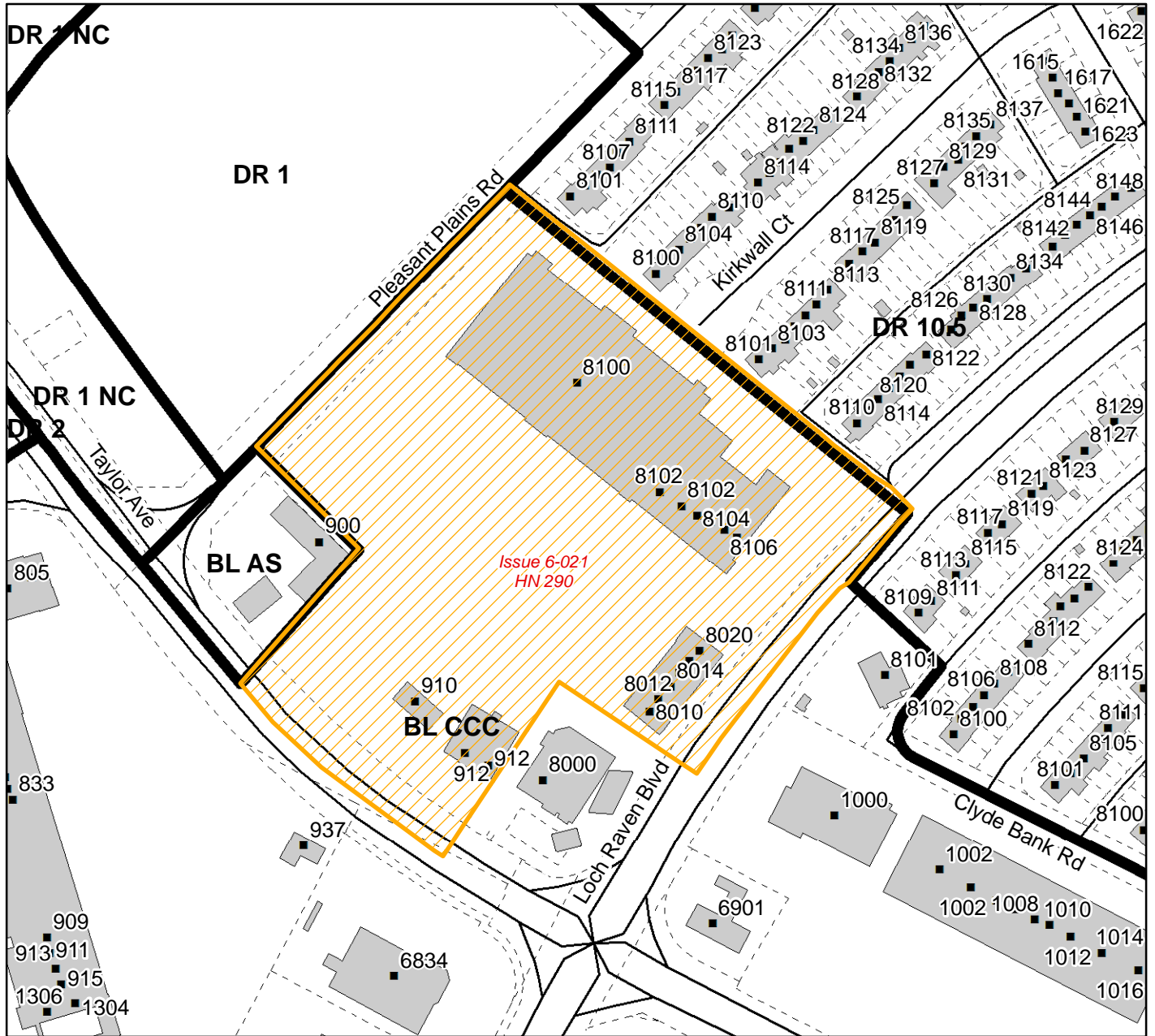
1 inch = 200 feet



Publication Date: November 9, 2023
 Publication Agency: Department of Planning
 Projection/Datum: Maryland State Plane,
 FIPS 1900, NAD 1983/91 HARN, US Foot

CZMP 2024 - Issue Map

Issue Number: 6-021



Iteration: EXISTING

Tracking#: CZMP24-00290

<u>Zone</u>	<u>District</u>	<u>Acreage</u>
BL	CCC	9.03
DR 10.5		0.16

Total Acreage: 9.18



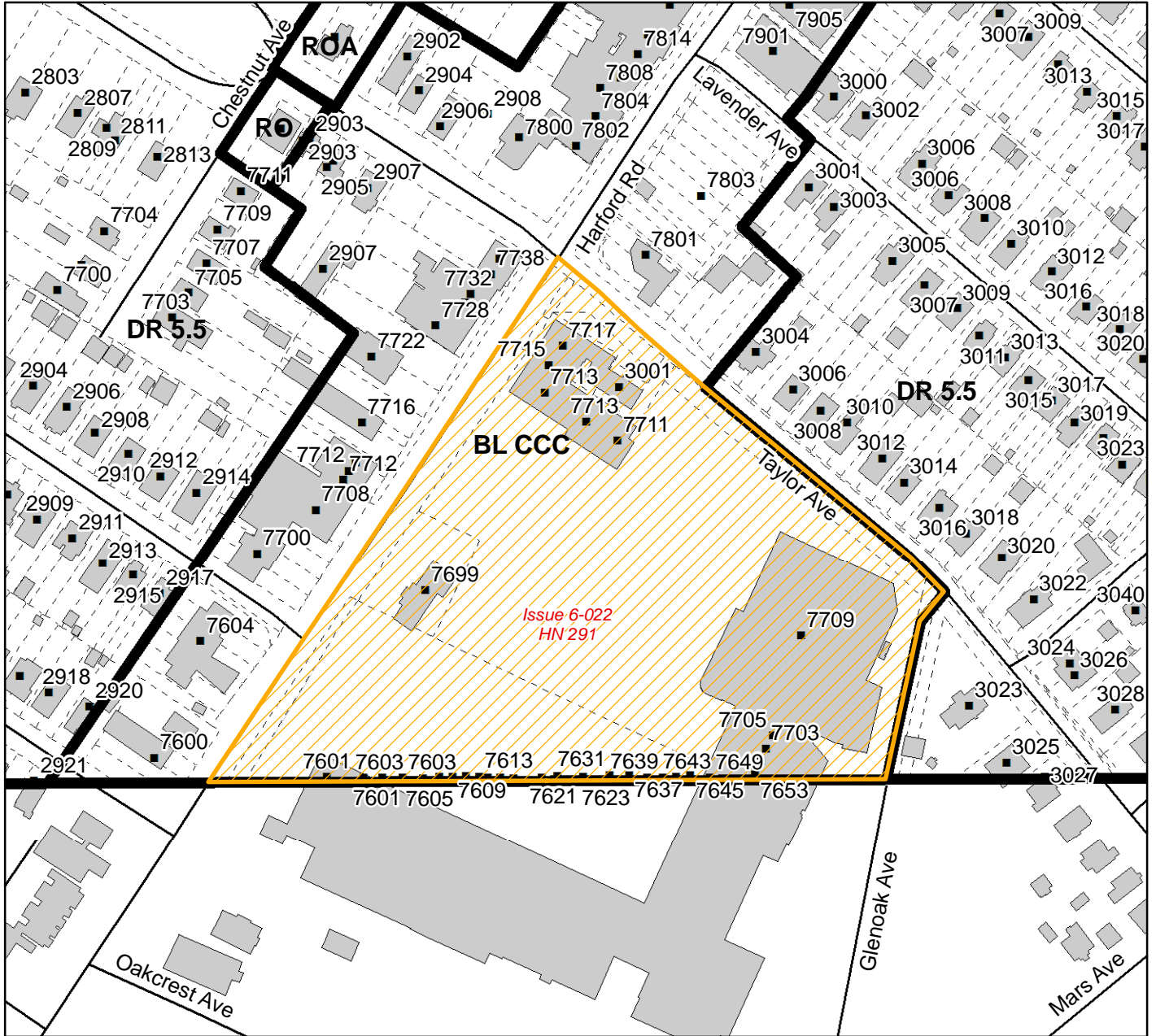
1 inch = 200 feet



Publication Date: November 9, 2023
 Publication Agency: Department of Planning
 Projection/Datum: Maryland State Plane,
 FIPS 1900, NAD 1983/91 HARN, US Foot

CZMP 2024 - Issue Map

Issue Number: 6-022



Iteration: EXISTING

Tracking#: CZMP24-00291

<u>Zone</u>	<u>District</u>	<u>Acreage</u>
BL	CCC	8.35

Total Acreage: 8.35



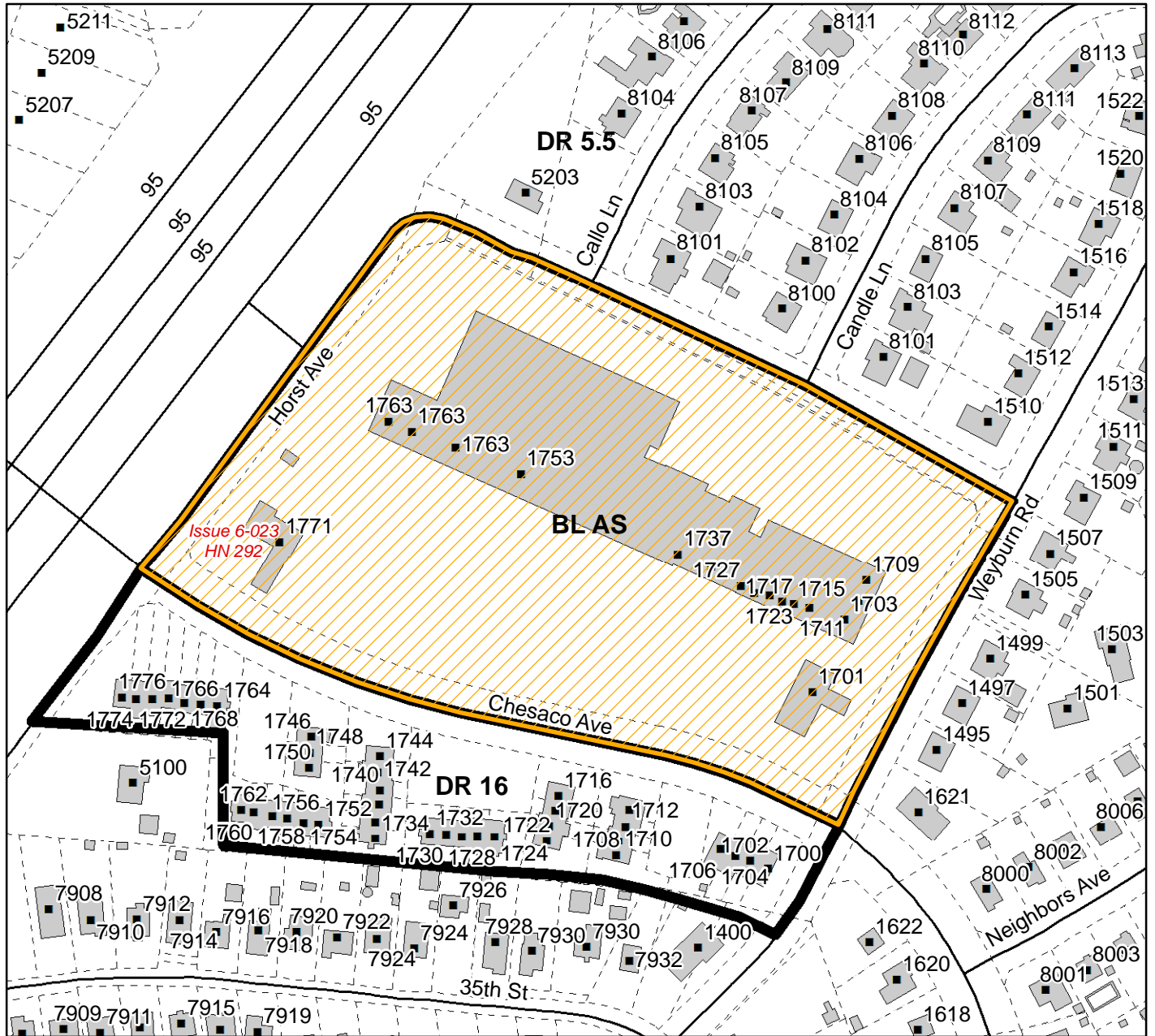
1 inch = 200 feet



Publication Date: November 9, 2023
 Publication Agency: Department of Planning
 Projection/Datum: Maryland State Plane,
 FIPS 1900, NAD 1983/91 HARN, US Foot

CZMP 2024 - Issue Map

Issue Number: 6-023



Iteration: EXISTING

Tracking#: CZMP24-00292

<u>Zone</u>	<u>District</u>	<u>Acreage</u>
BL	AS	11.19

Total Acreage: 11.19



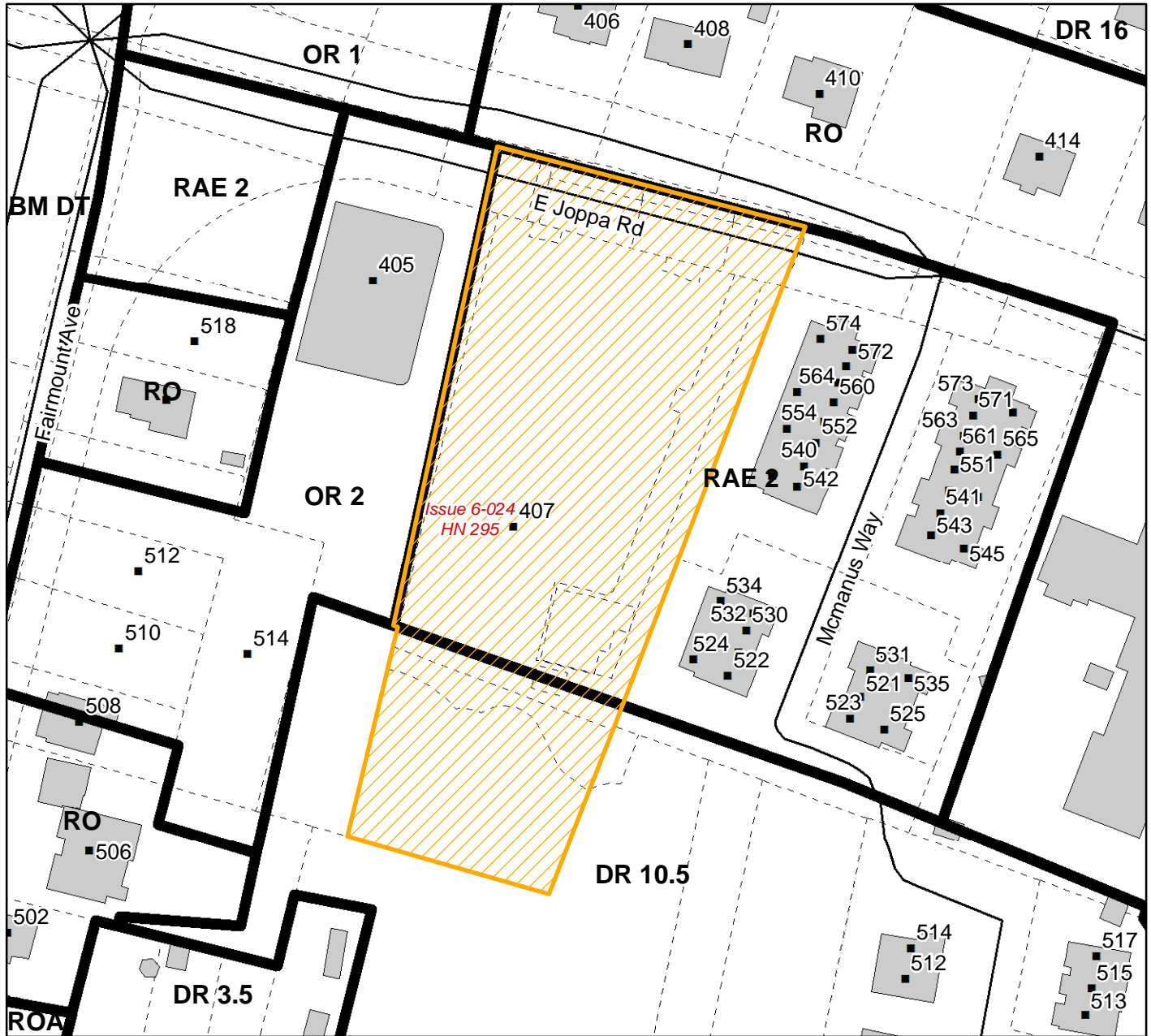
1 inch = 200 feet



Publication Date: November 9, 2023
 Publication Agency: Department of Planning
 Projection/Datum: Maryland State Plane,
 FIPS 1900, NAD 1983/91 HARN, US Foot

CZMP 2024 - Issue Map

Issue Number: 6-024



Iteration: EXISTING

Tracking#: CZMP24-00295

<u>Zone</u>	<u>District</u>	<u>Acreage</u>
RAE 2		1.32
DR 10.5		0.44

Total Acreage: 1.77



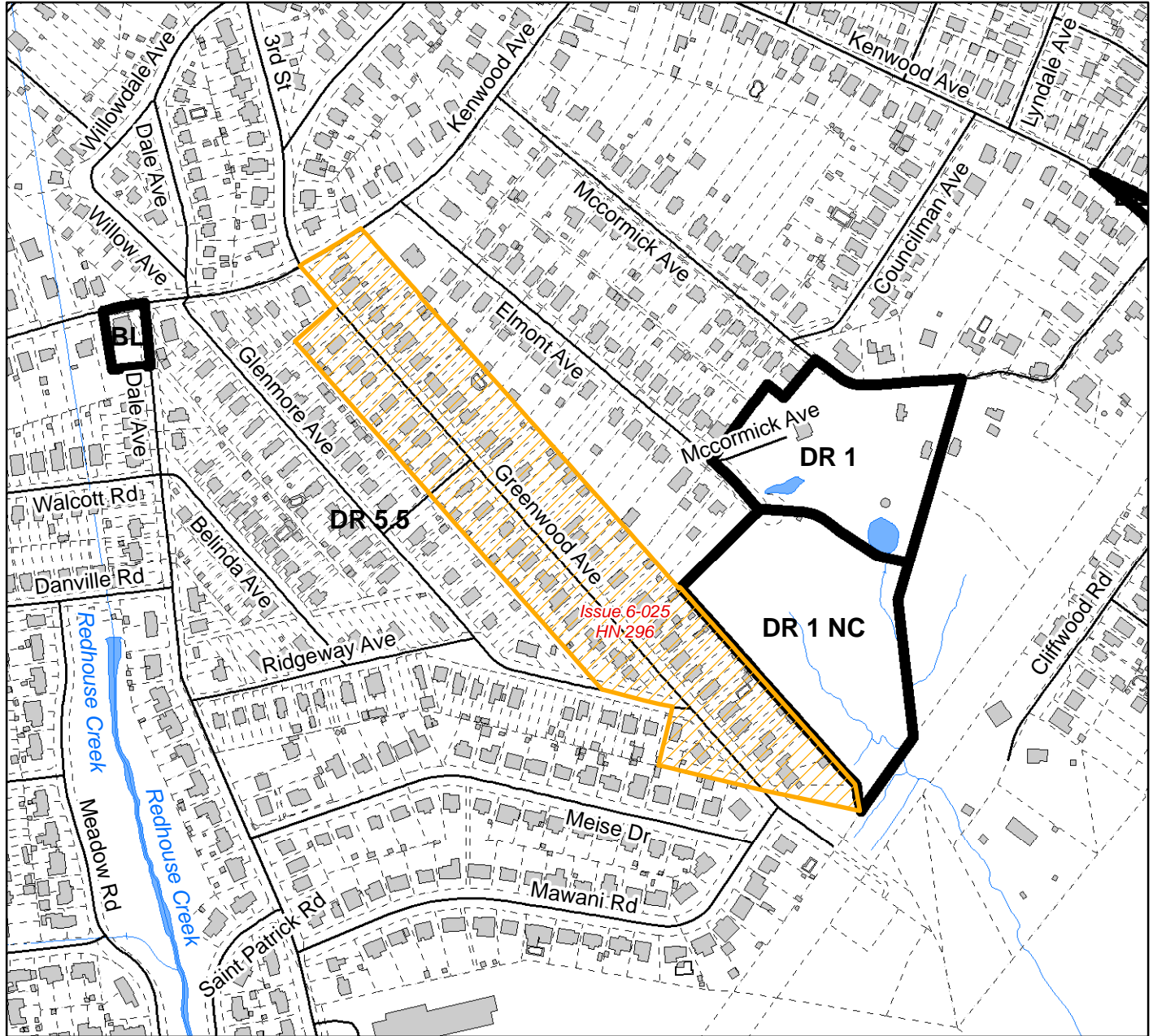
1 inch = 100 feet



Publication Date: November 9, 2023
 Publication Agency: Department of Planning
 Projection/Datum: Maryland State Plane,
 FIPS 1900, NAD 1983/91 HARN, US Foot

CZMP 2024 - Issue Map

Issue Number: 6-025



Iteration: EXISTING

Tracking#: CZMP24-00296

<u>Zone</u>	<u>District</u>	<u>Acreage</u>
DR 5.5		12.58

Total Acreage: 12.58



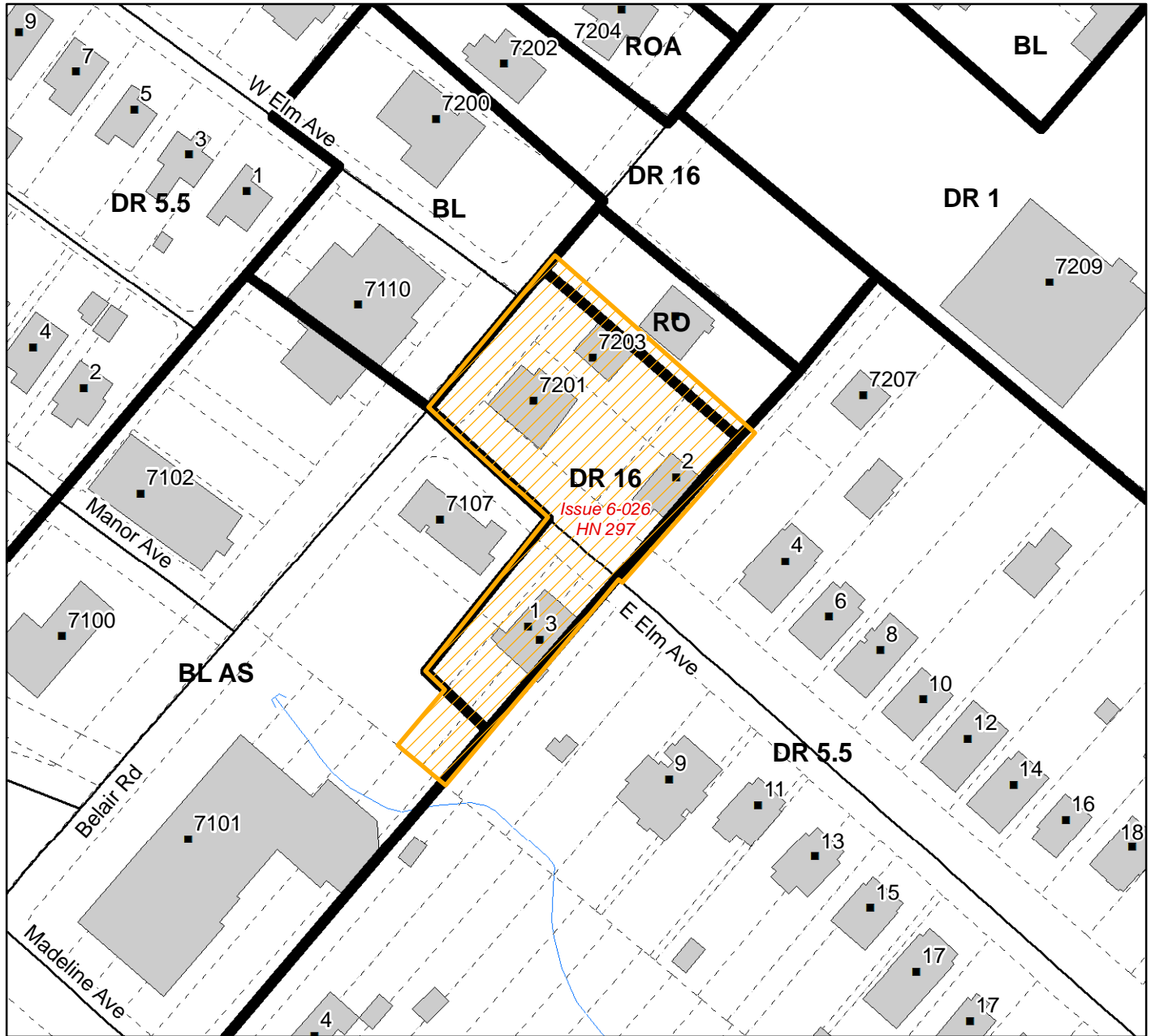
1 inch = 400 feet



Publication Date: November 9, 2023
 Publication Agency: Department of Planning
 Projection/Datum: Maryland State Plane,
 FIPS 1900, NAD 1983/91 HARN, US Foot

CZMP 2024 - Issue Map

Issue Number: 6-026



Iteration: EXISTING

Tracking#: CZMP24-00297

<u>Zone</u>	<u>District</u>	<u>Acreege</u>
RO		0.04
DR 16		0.61
DR 5.5		0.03
BL	AS	0.04

Total Acreege: 0.71



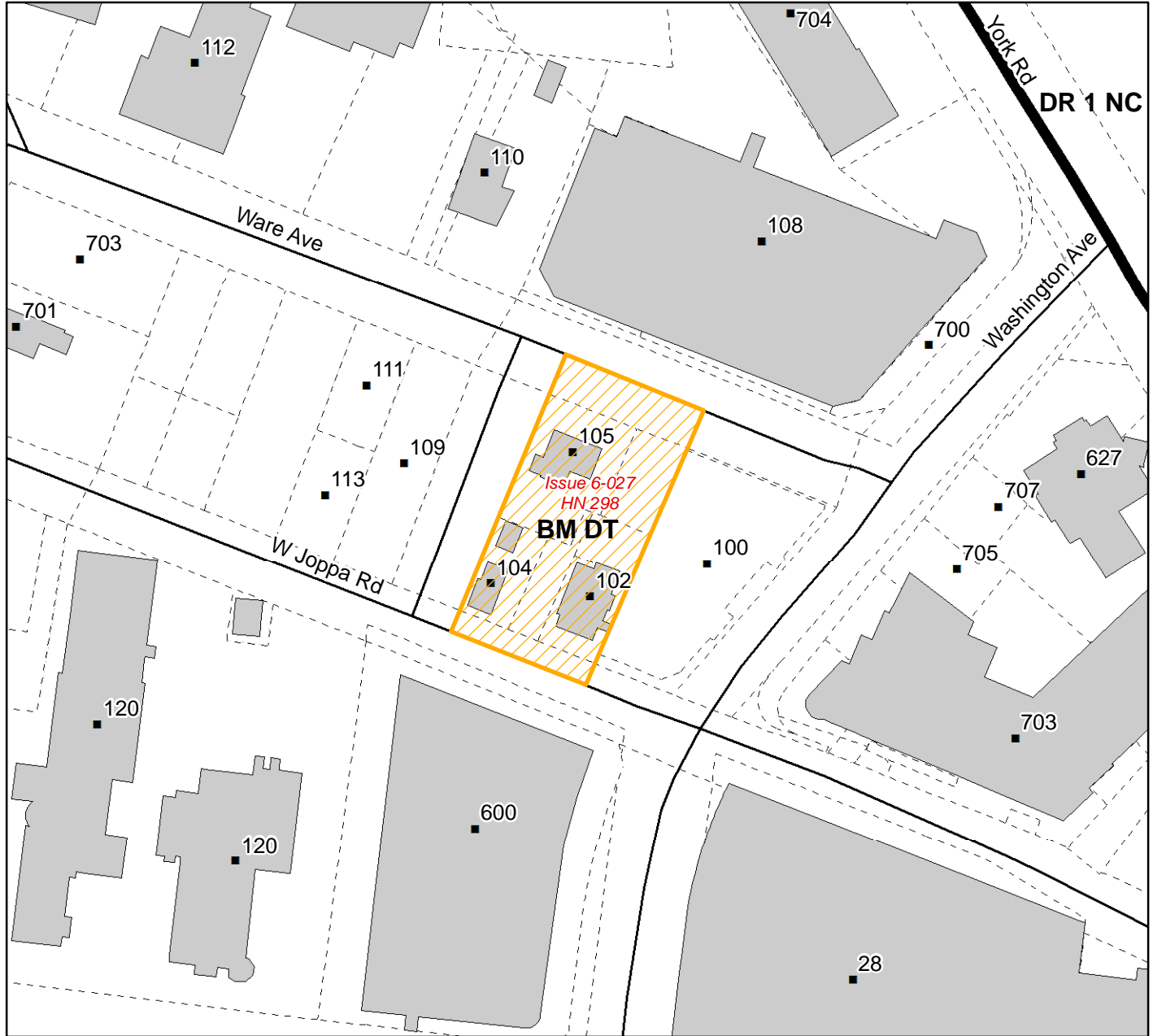
1 inch = 100 feet



Publication Date: November 9, 2023
 Publication Agency: Department of Planning
 Projection/Datum: Maryland State Plane,
 FIPS 1900, NAD 1983/91 HARN, US Foot

CZMP 2024 - Issue Map

Issue Number: 6-027



Iteration: **EXISTING**

Tracking#: CZMP24-00298

<u>Zone</u>	<u>District</u>	<u>Acreage</u>
BM	DT	0.41

Total Acreage: 0.41



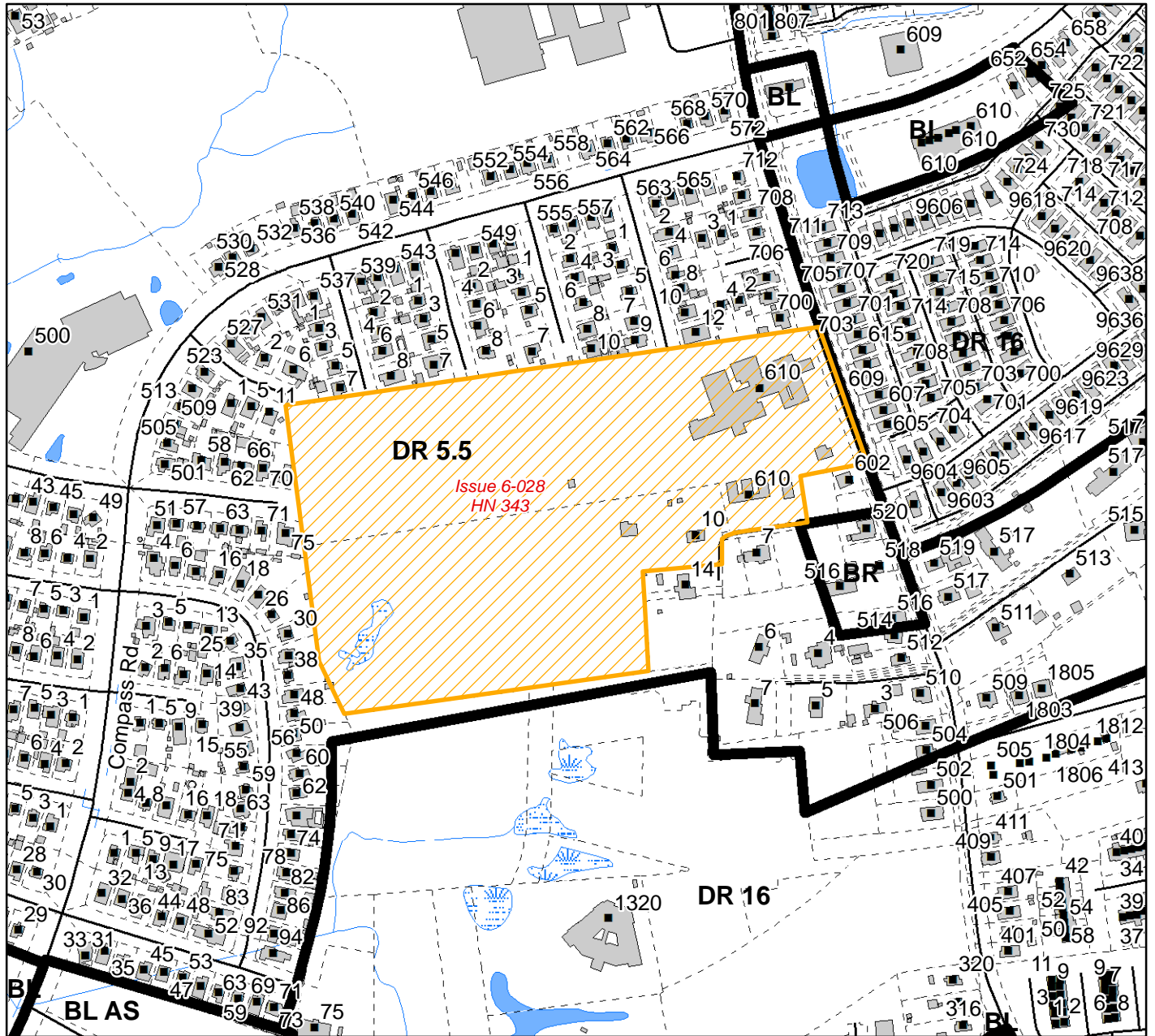
1 inch = 100 feet



Publication Date: November 9, 2023
 Publication Agency: Department of Planning
 Projection/Datum: Maryland State Plane,
 FIPS 1900, NAD 1983/91 HARN, US Foot

CZMP 2024 - Issue Map

Issue Number: 6-028



Iteration: EXISTING

Tracking#: CZMP24-00343

<u>Zone</u>	<u>District</u>	<u>Acreage</u>
DR 5.5		22.08

Total Acreage: 22.08



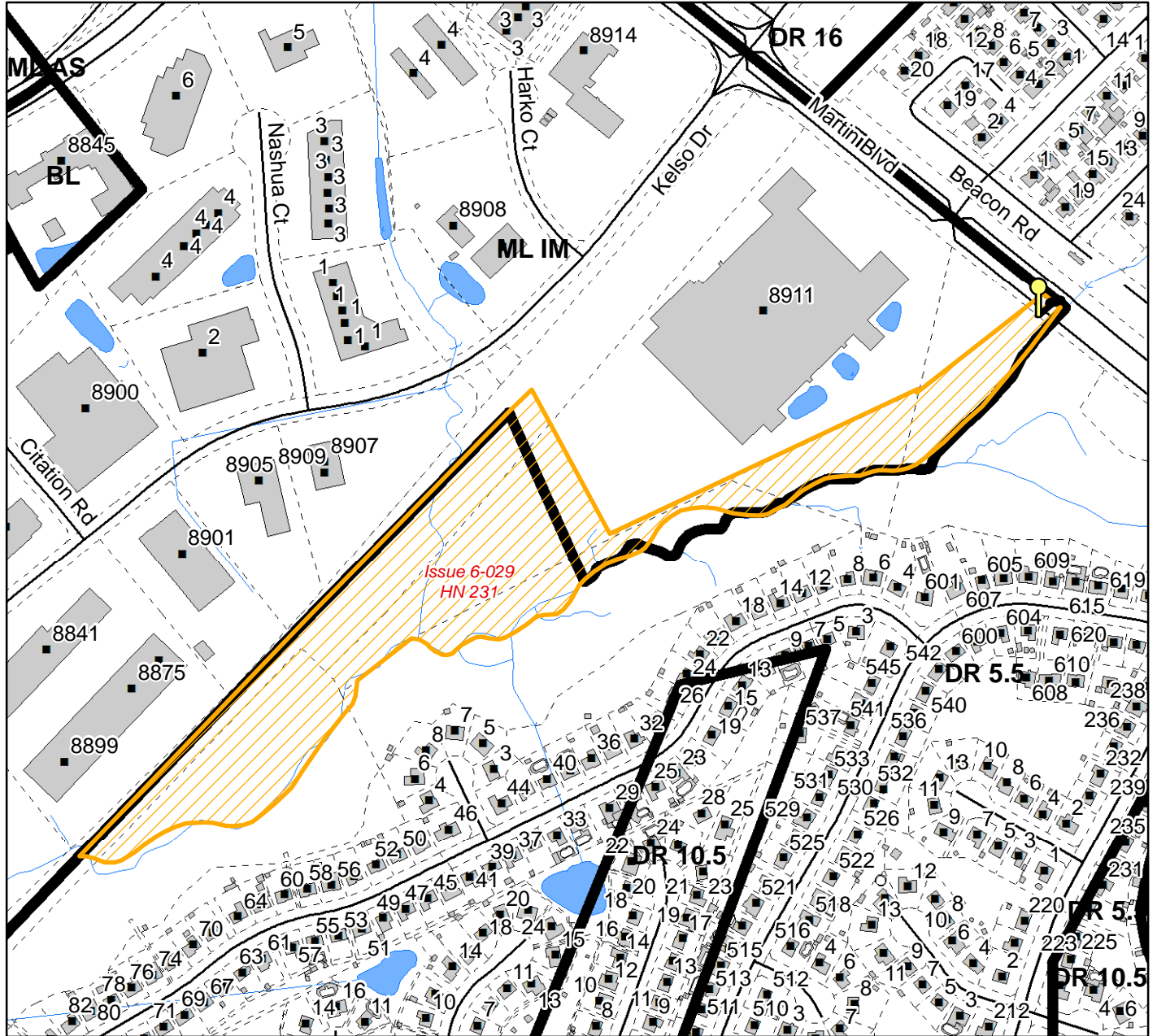
1 inch = 400 feet



Publication Date: November 21, 2023
 Publication Agency: Department of Planning
 Projection/Datum: Maryland State Plane,
 FIPS 1900, NAD 1983/91 HARN, US Foot

CZMP 2024 - Issue Map

Issue Number: 6-029



Iteration: EXISTING

Tracking#: CZMP24-00231

<u>Zone</u>	<u>District</u>	<u>Acreege</u>
ML	IM	4.10
DR 5.5		9.23

Total Acreege: 13.33



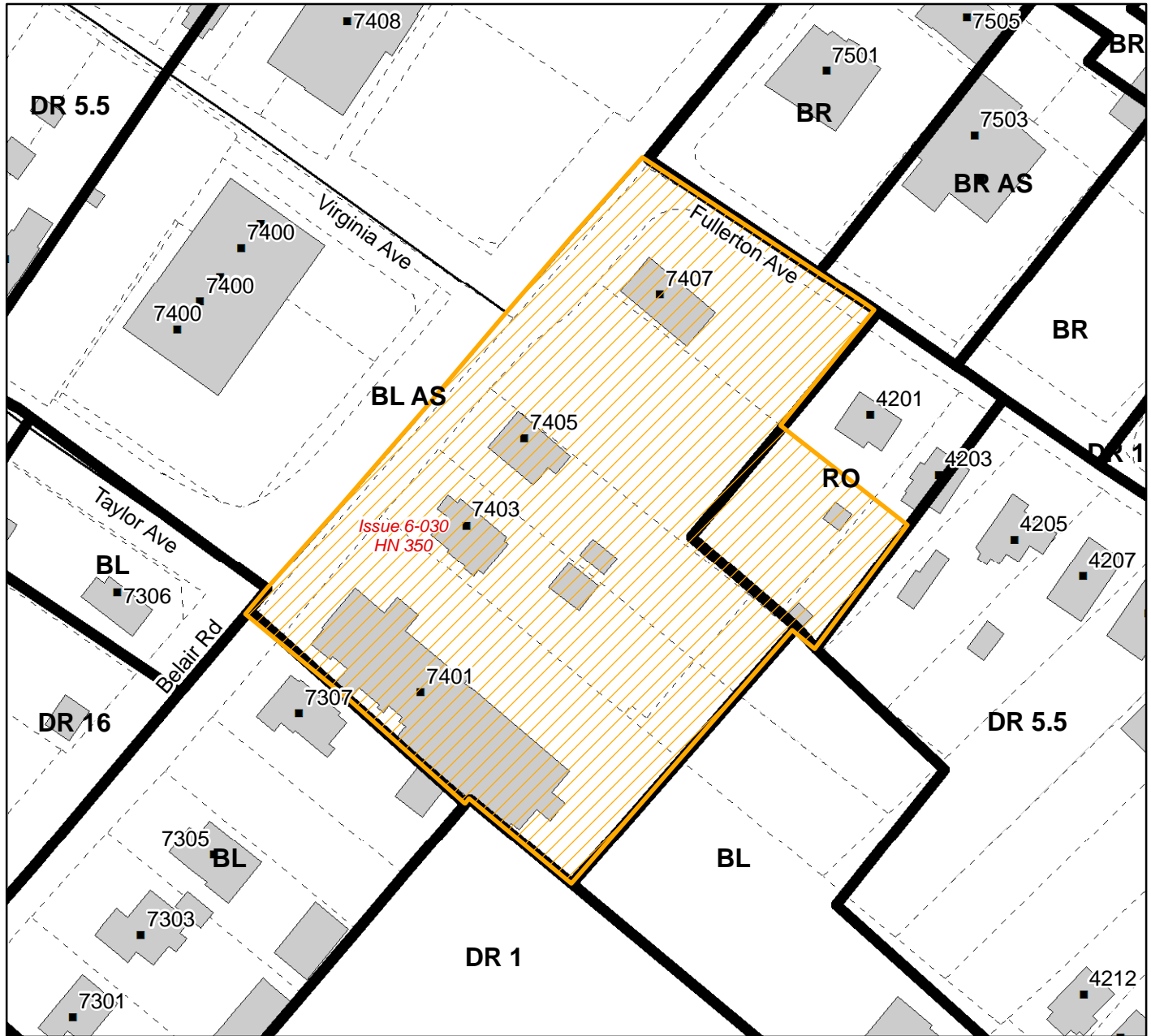
1 inch = 400 feet



Publication Date: November 21, 2023
 Publication Agency: Department of Planning
 Projection/Datum: Maryland State Plane,
 FIPS 1900, NAD 1983/91 HARN, US Foot

CZMP 2024 - Issue Map

Issue Number: 6-030

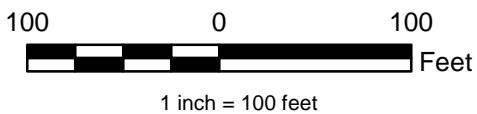


Iteration: EXISTING

Tracking#: CZMP24-00350

<u>Zone</u>	<u>District</u>	<u>Acreage</u>
RO		0.23
BL	AS	2.11

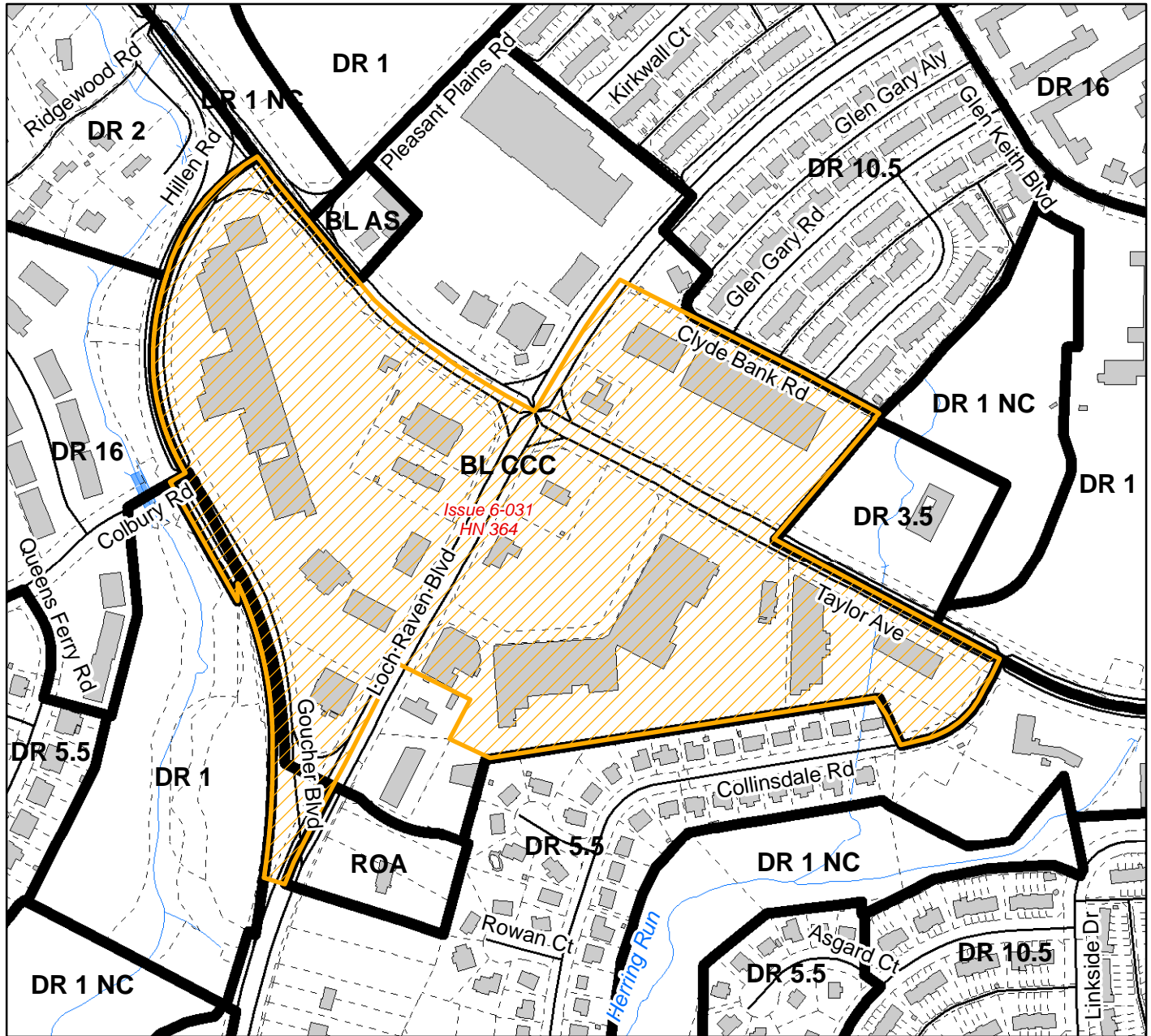
Total Acreage: 2.33



Publication Date: November 21, 2023
 Publication Agency: Department of Planning
 Projection/Datum: Maryland State Plane,
 FIPS 1900, NAD 1983/91 HARN, US Foot

CZMP 2024 - Issue Map

Issue Number: 6-031



Iteration: EXISTING

Tracking#: CZMP24-00364

<u>Zone</u>	<u>District</u>	<u>Acreage</u>
BL	CCC	42.18
DR 5.5		1.34
DR 1		0.02

Total Acreage: 43.55



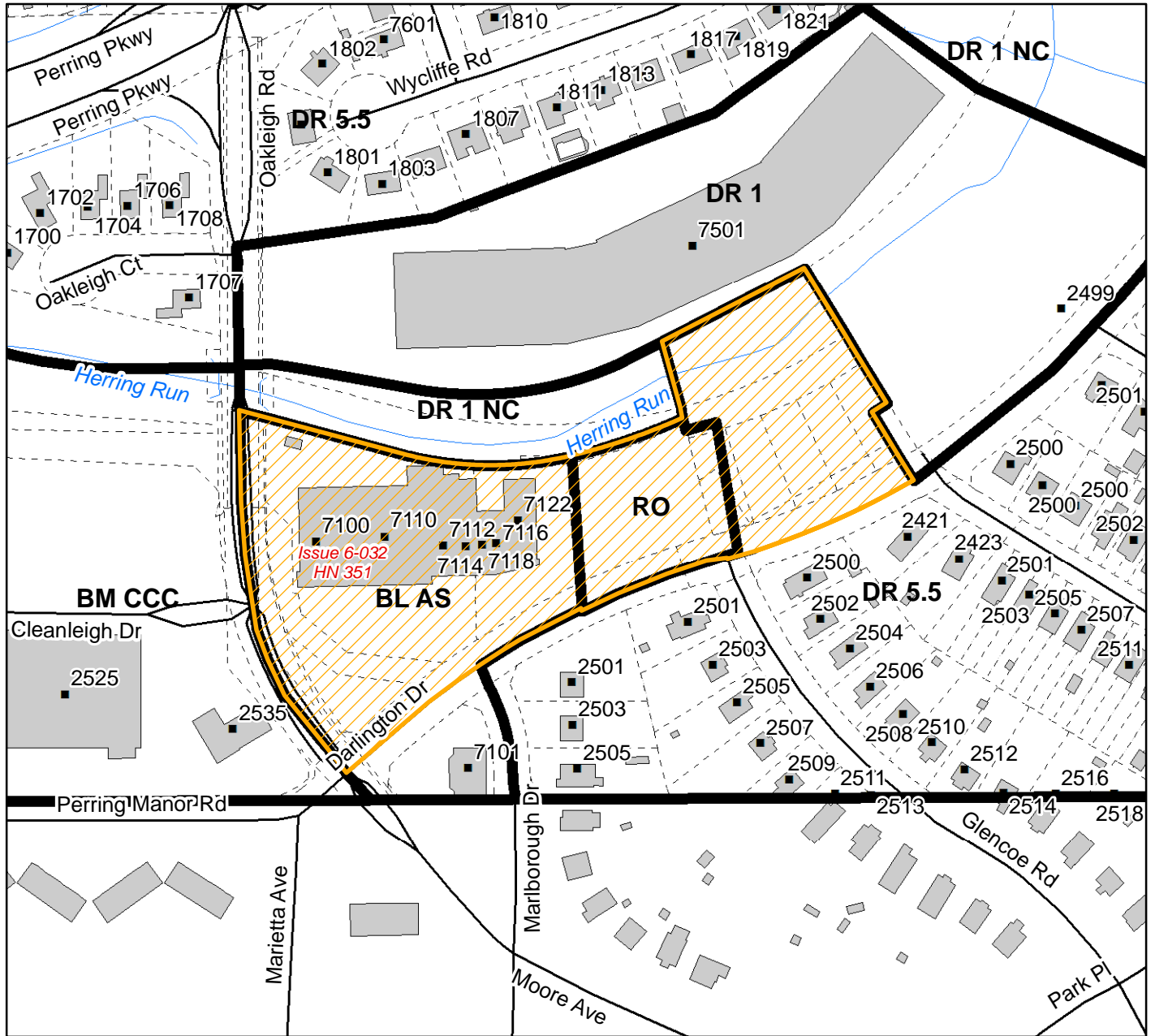
1 inch = 400 feet



Publication Date: November 21, 2023
 Publication Agency: Department of Planning
 Projection/Datum: Maryland State Plane,
 FIPS 1900, NAD 1983/91 HARN, US Foot

CZMP 2024 - Issue Map

Issue Number: 6-032



Iteration: EXISTING

Tracking#: CZMP24-00351

Zone	District	Acreage
RO		0.84
DR 5.5		1.55
BL	AS	3.03

Total Acreage: 5.41



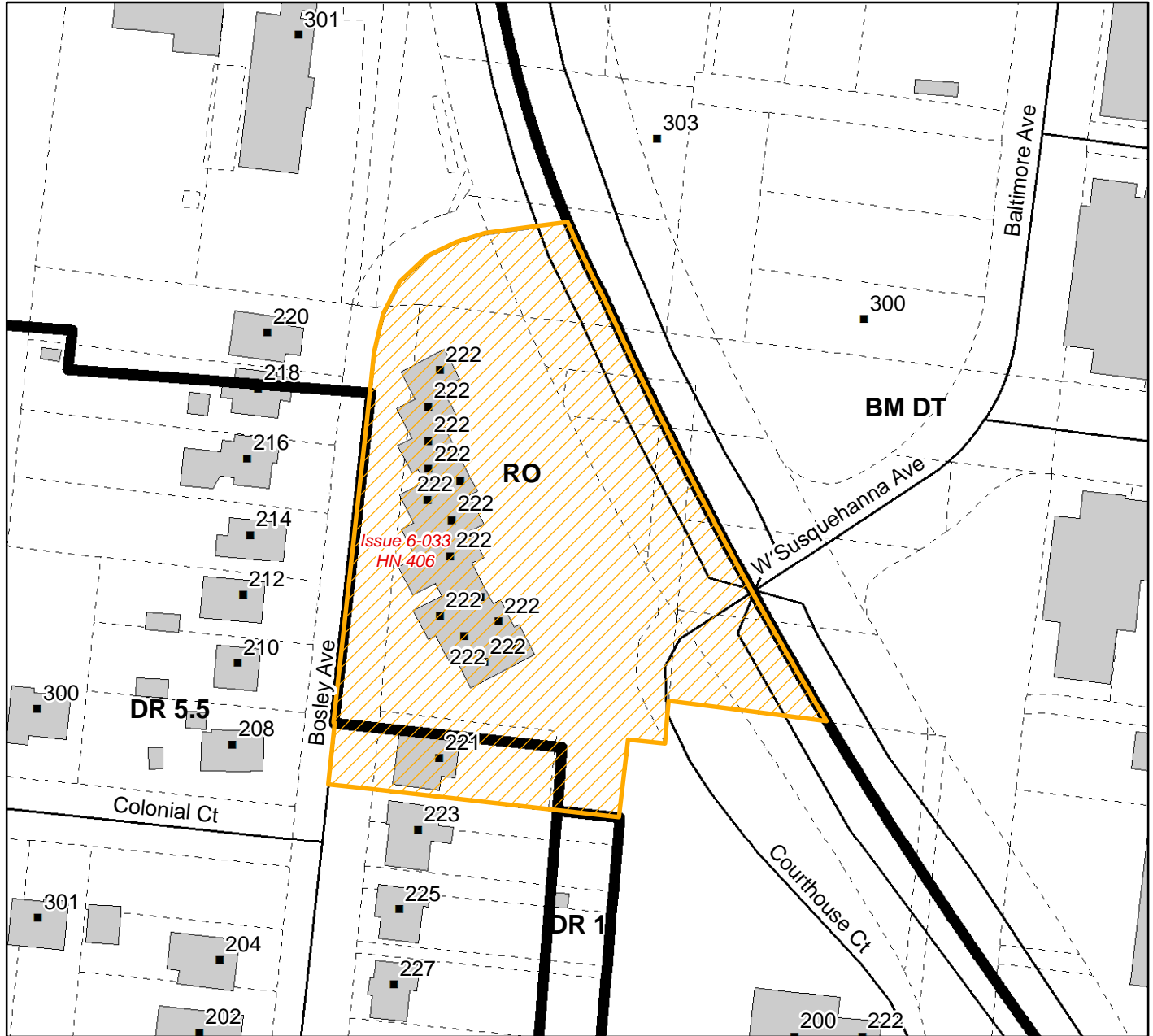
1 inch = 200 feet



Publication Date: November 21, 2023
 Publication Agency: Department of Planning
 Projection/Datum: Maryland State Plane,
 FIPS 1900, NAD 1983/91 HARN, US Foot

CZMP 2024 - Issue Map

Issue Number: 6-033

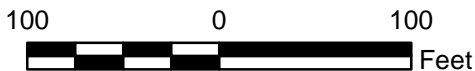


Iteration: EXISTING

Tracking#: CZMP24-00406

<u>Zone</u>	<u>District</u>	<u>Acreage</u>
RO		1.59
DR 5.5		0.14

Total Acreage: 1.72



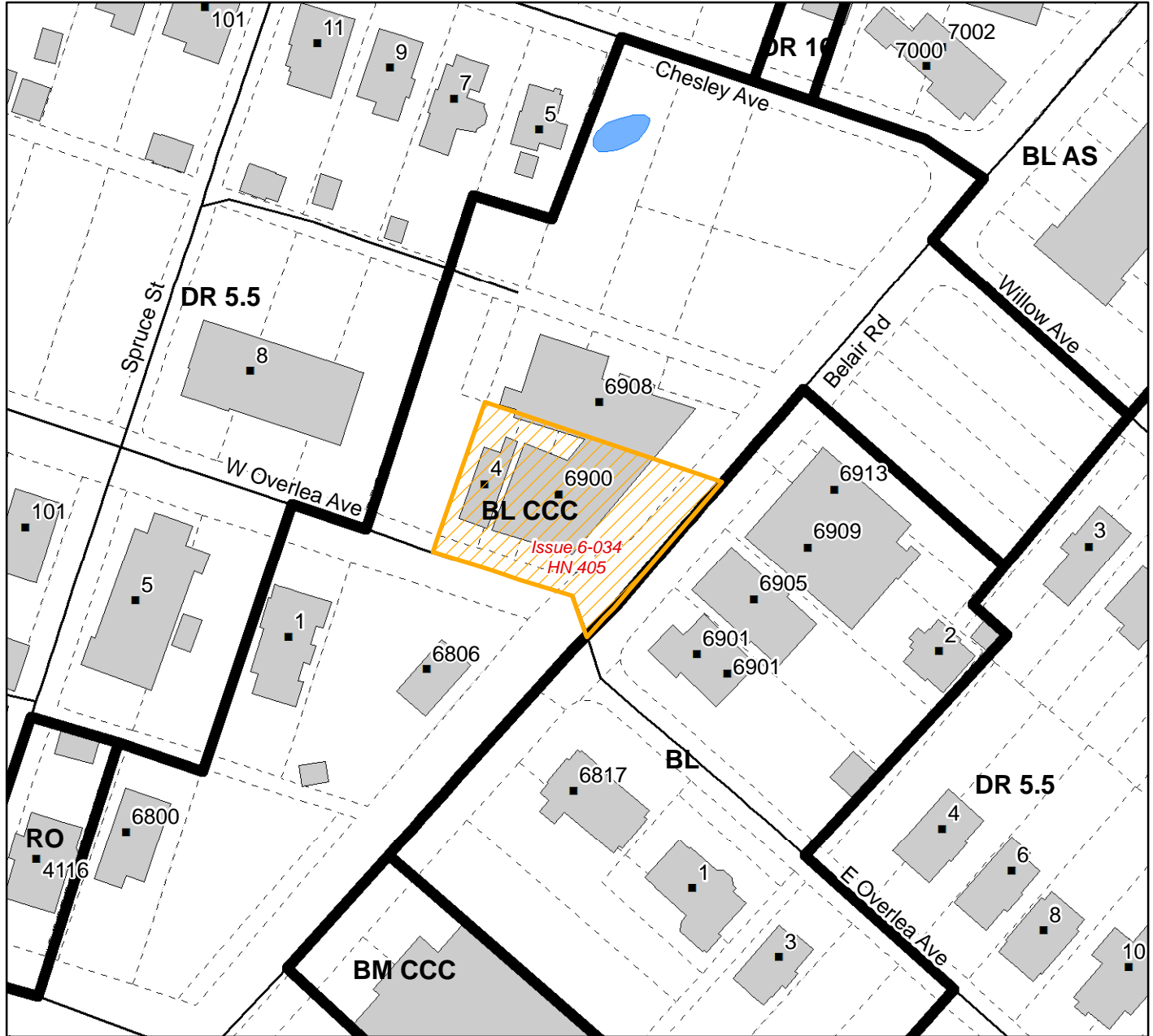
1 inch = 100 feet



Publication Date: November 30, 2023
 Publication Agency: Department of Planning
 Projection/Datum: Maryland State Plane,
 FIPS 1900, NAD 1983/91 HARN, US Foot

CZMP 2024 - Issue Map

Issue Number: 6-034



Iteration: EXISTING

Tracking#: CZMP24-00405

<u>Zone</u>	<u>District</u>	<u>Acreage</u>
BL	CCC	0.33

Total Acreage: 0.33



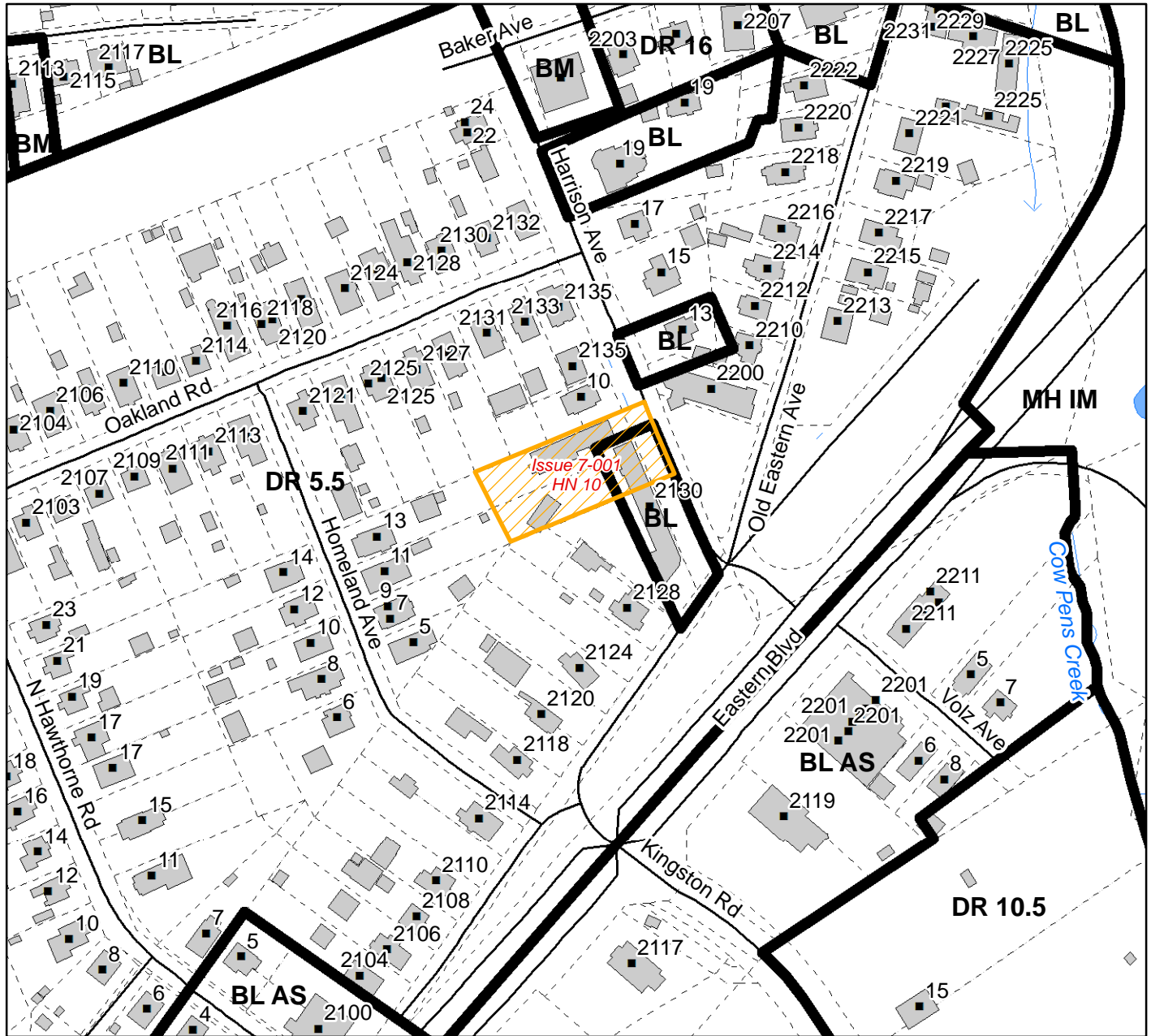
1 inch = 100 feet



Publication Date: November 30, 2023
 Publication Agency: Department of Planning
 Projection/Datum: Maryland State Plane,
 FIPS 1900, NAD 1983/91 HARN, US Foot

CZMP 2024 - Issue Map

Issue Number: 7-001



Iteration: EXISTING

Tracking#: CZMP24-00010

<u>Zone</u>	<u>District</u>	<u>Acreege</u>
BL		0.13
DR 5.5		0.40

Total Acreege: 0.53



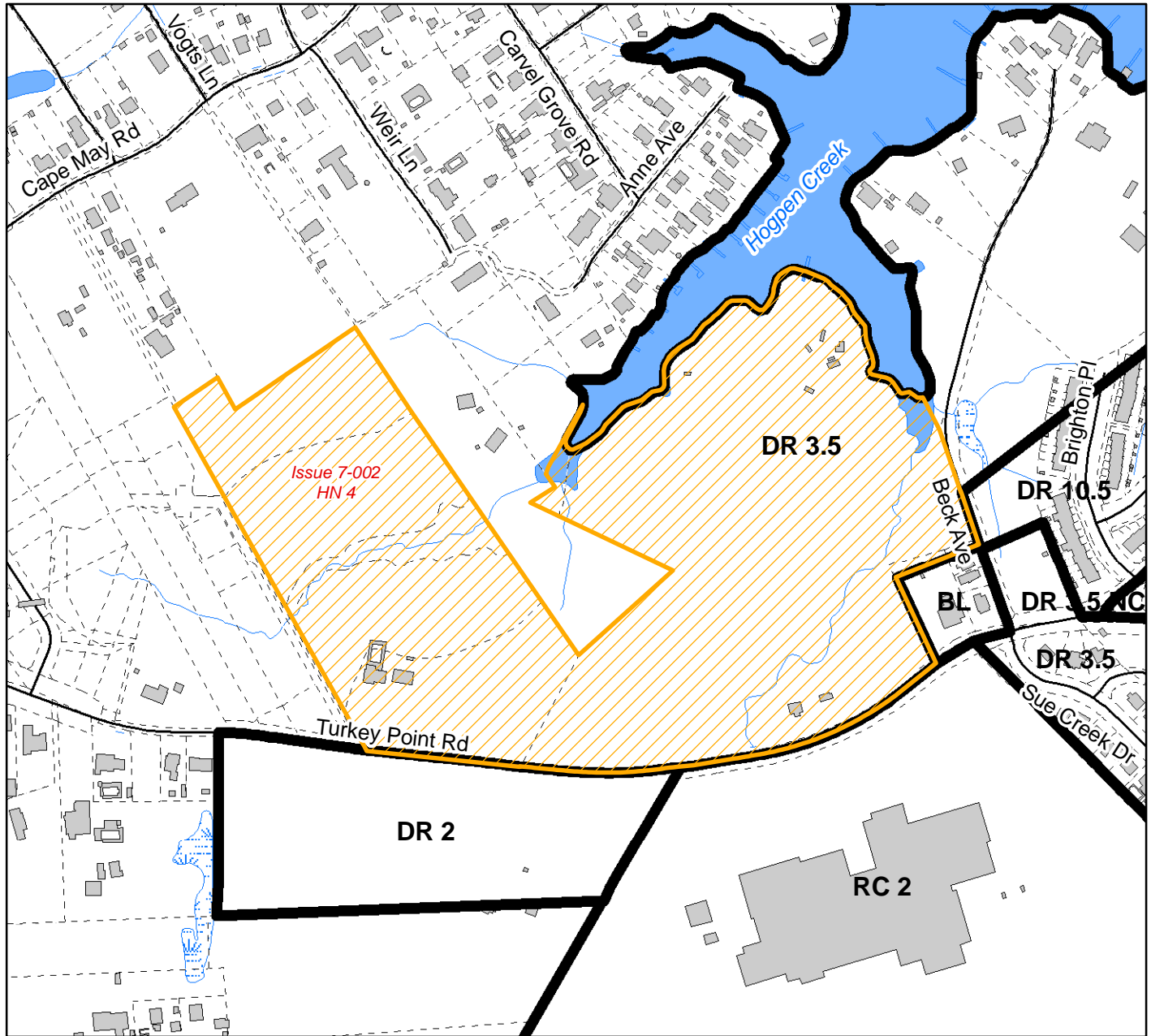
1 inch = 200 feet



Publication Date: September 7, 2023
 Publication Agency: Department of Planning
 Projection/Datum: Maryland State Plane,
 FIPS 1900, NAD 1983/91 HARN, US Foot

CZMP 2024 - Issue Map

Issue Number: 7-002



Iteration: EXISTING

Tracking#: CZMP24-00004

<u>Zone</u>	<u>District</u>	<u>Acreage</u>
DR 3.5		35.30
DR 2		0.03

Total Acreage: 35.32



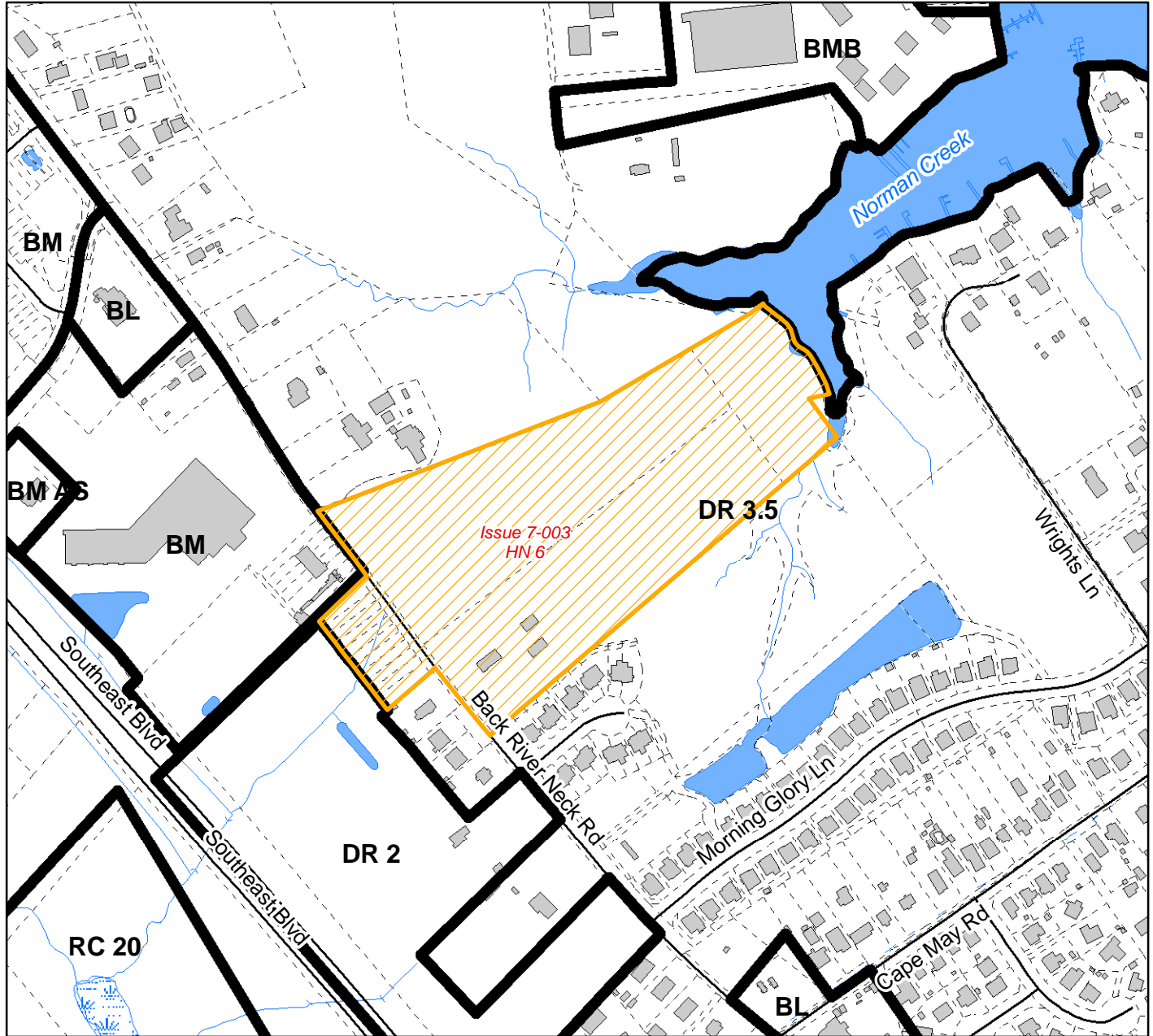
1 inch = 400 feet



Publication Date: September 7, 2023
 Publication Agency: Department of Planning
 Projection/Datum: Maryland State Plane,
 FIPS 1900, NAD 1983/91 HARN, US Foot

CZMP 2024 - Issue Map

Issue Number: 7-003

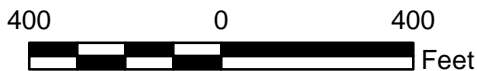


Iteration: EXISTING

Tracking#: CZMP24-00006

<u>Zone</u>	<u>District</u>	<u>Acreage</u>
DR 3.5		15.94

Total Acreage: 15.94



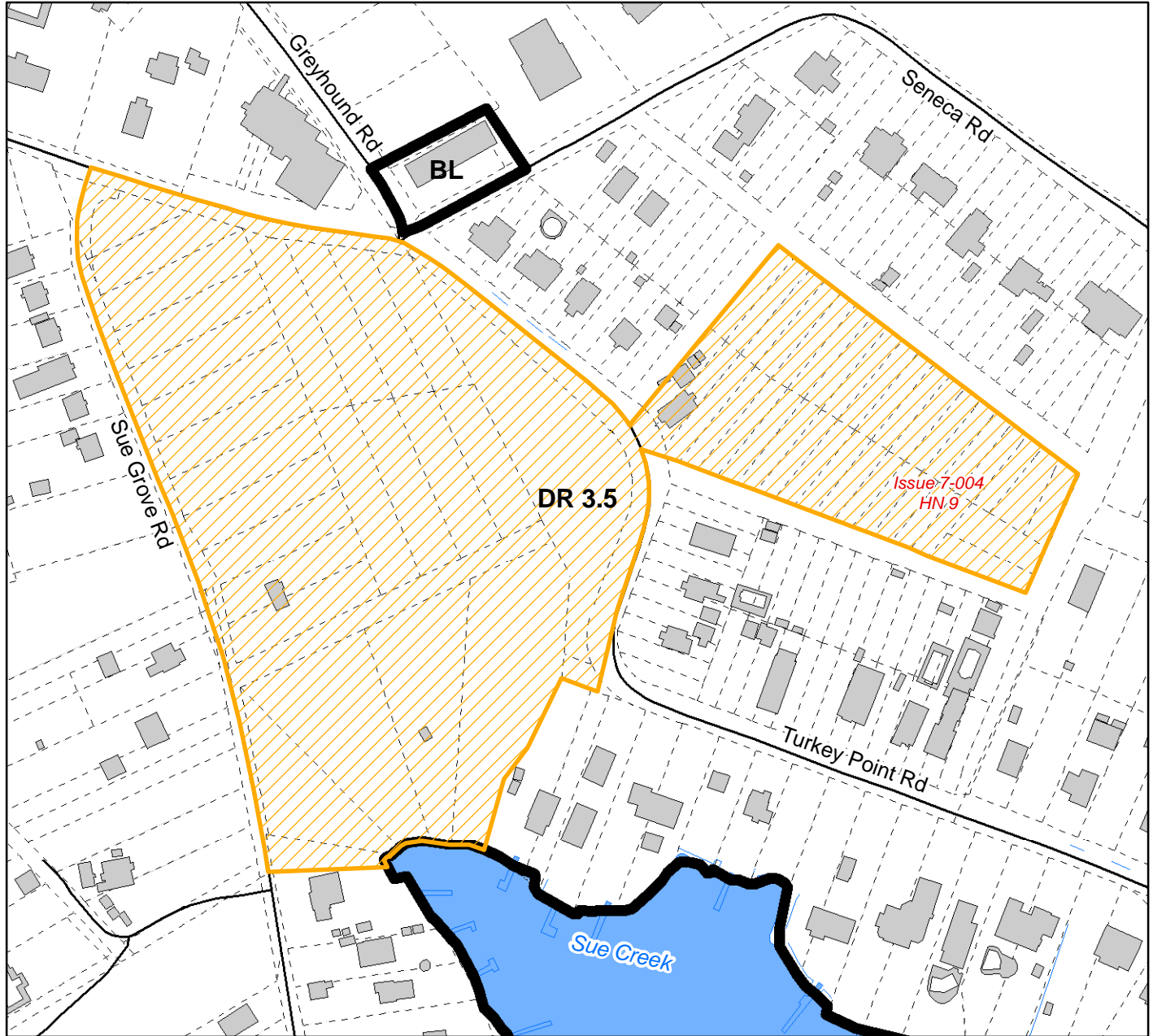
1 inch = 400 feet



Publication Date: September 7, 2023
 Publication Agency: Department of Planning
 Projection/Datum: Maryland State Plane,
 FIPS 1900, NAD 1983/91 HARN, US Foot

CZMP 2024 - Issue Map

Issue Number: 7-004



Iteration: EXISTING

Tracking#: CZMP24-00009

<u>Zone</u>	<u>District</u>	<u>Acreage</u>
DR 3.5		12.23

Total Acreage: 12.23



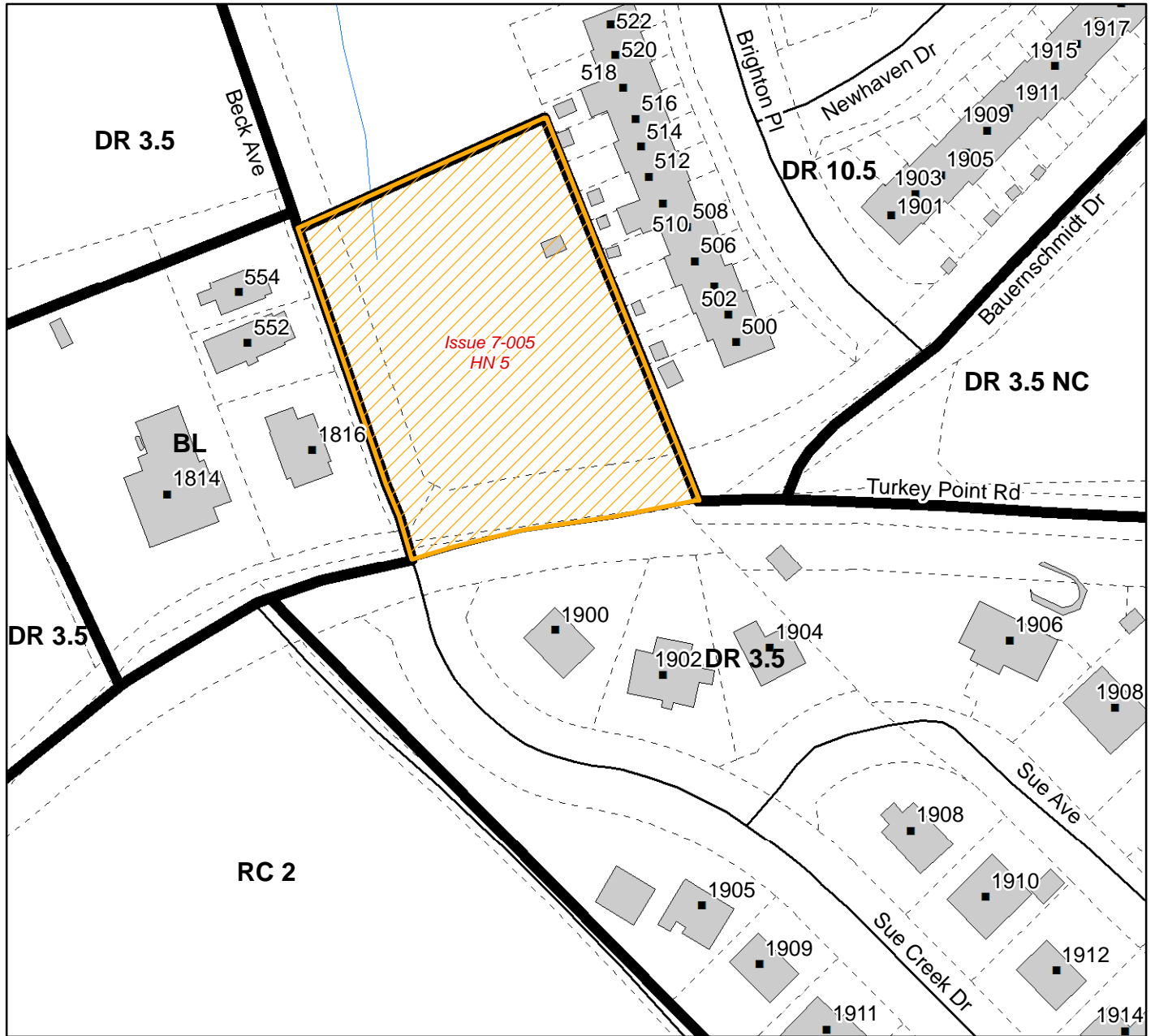
1 inch = 200 feet



Publication Date: September 7, 2023
Publication Agency: Department of Planning
Projection/Datum: Maryland State Plane,
FIPS 1900, NAD 1983/91 HARN, US Foot

CZMP 2024 - Issue Map

Issue Number: 7-005



Iteration: EXISTING

Tracking#: CZMP24-00005

<u>Zone</u>	<u>District</u>	<u>Acreage</u>
DR 3.5		1.00

Total Acreage: 1.00



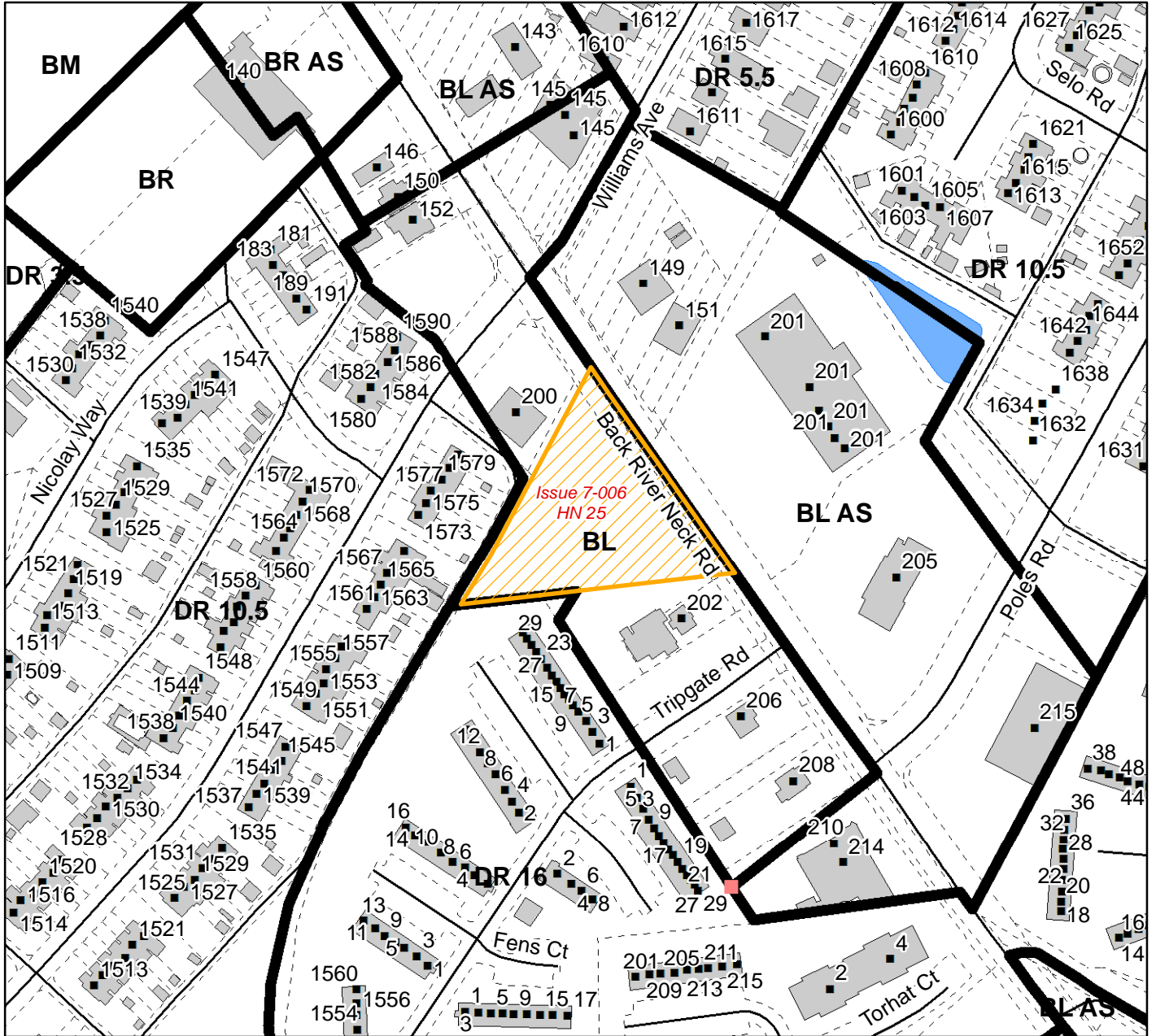
1 inch = 100 feet



Publication Date: September 8, 2023
 Publication Agency: Department of Planning
 Projection/Datum: Maryland State Plane,
 FIPS 1900, NAD 1983/91 HARN, US Foot

CZMP 2024 - Issue Map

Issue Number: 7-006

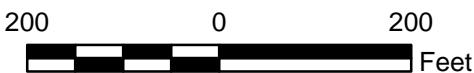


Iteration: EXISTING

Tracking#: CZMP24-00025

<u>Zone</u>	<u>District</u>	<u>Acreage</u>
BL		1.13

Total Acreage: 1.13



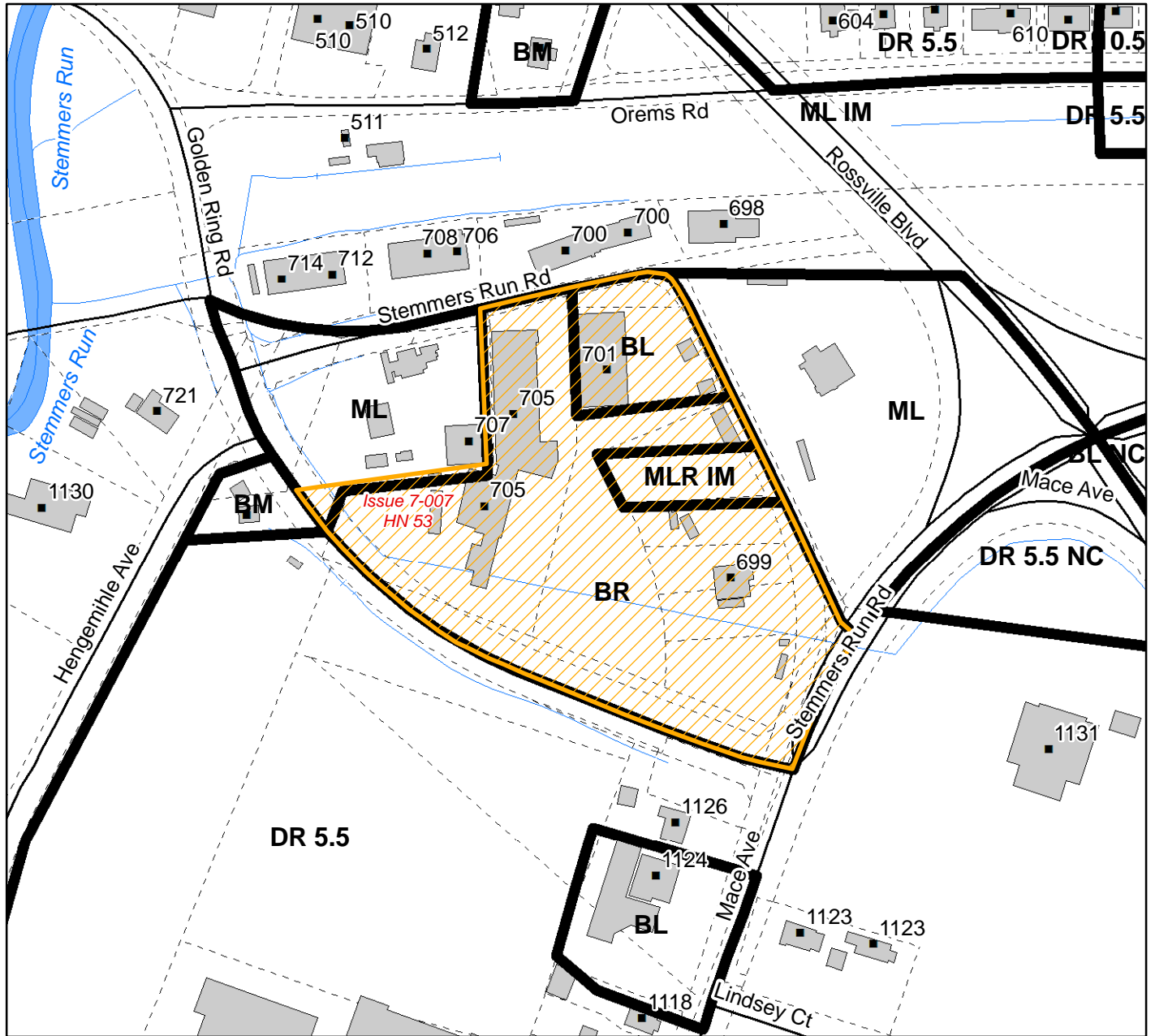
1 inch = 200 feet



Publication Date: September 19, 2023
 Publication Agency: Department of Planning
 Projection/Datum: Maryland State Plane,
 FIPS 1900, NAD 1983/91 HARN, US Foot

CZMP 2024 - Issue Map

Issue Number: 7-007



Iteration: EXISTING

Tracking#: CZMP24-00053

Zone	District	Acreage
BL		0.63
BR		4.51
ML		0.09
MLR	IM	0.33

Total Acreage: 5.57



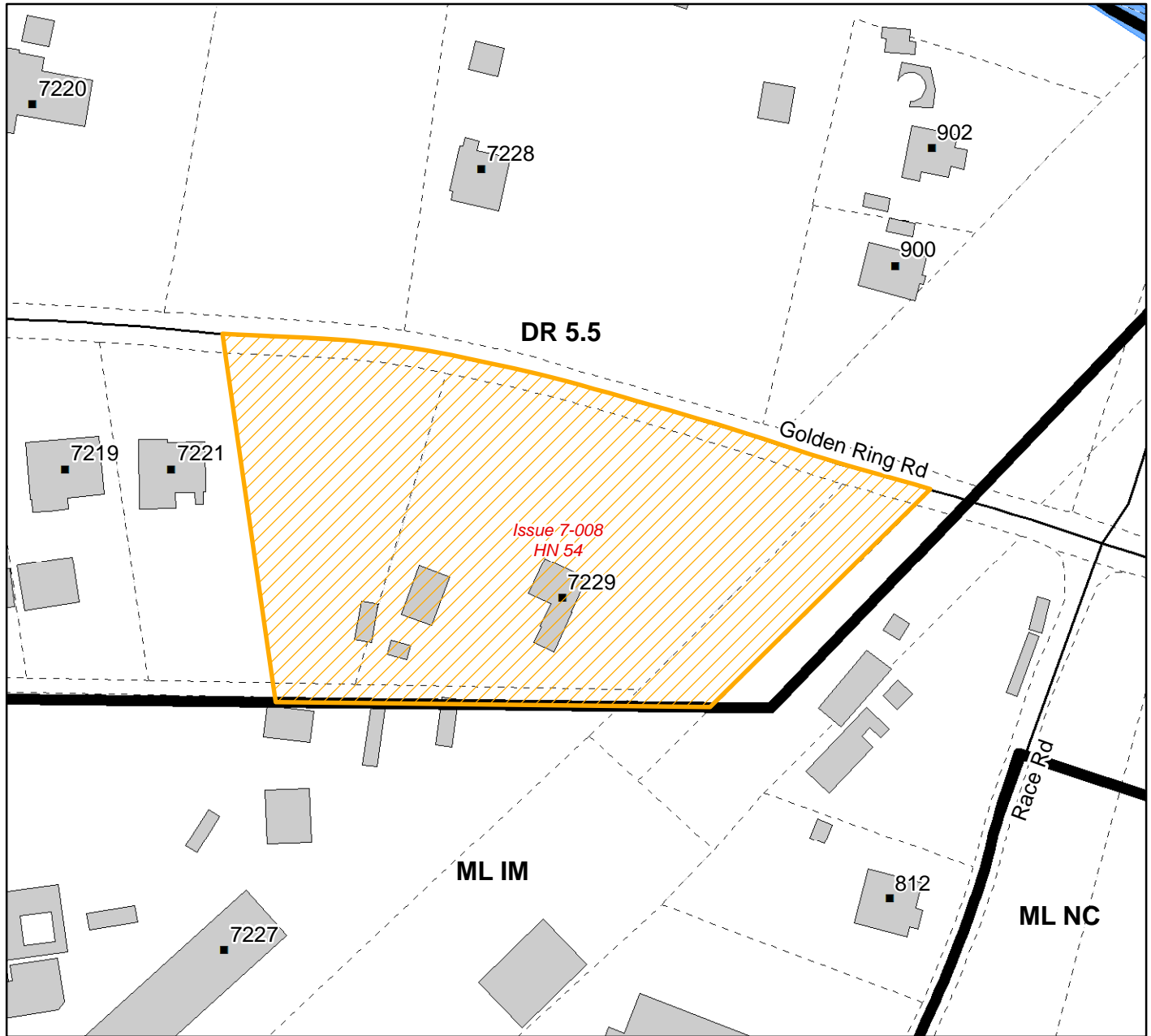
1 inch = 200 feet



Publication Date: September 28, 2023
 Publication Agency: Department of Planning
 Projection/Datum: Maryland State Plane,
 FIPS 1900, NAD 1983/91 HARN, US Foot

CZMP 2024 - Issue Map

Issue Number: 7-008



Iteration: EXISTING

Tracking#: CZMP24-00054

<u>Zone</u>	<u>District</u>	<u>Acreage</u>
DR 5.5		1.77

Total Acreage: 1.77



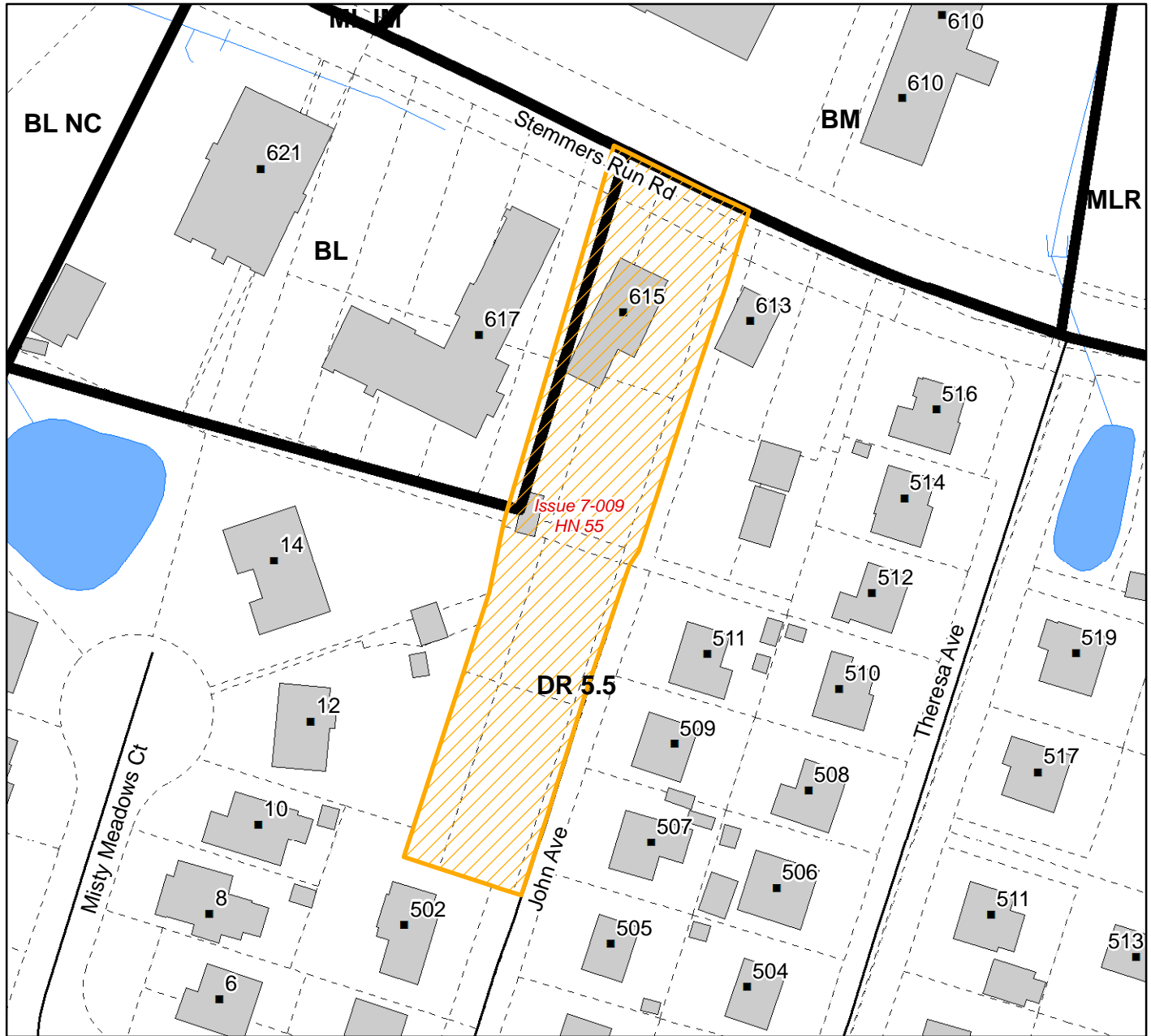
1 inch = 100 feet



Publication Date: September 28, 2023
Publication Agency: Department of Planning
Projection/Datum: Maryland State Plane,
FIPS 1900, NAD 1983/91 HARN, US Foot

CZMP 2024 - Issue Map

Issue Number: 7-009

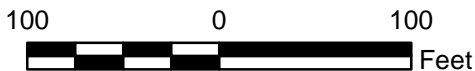


Iteration: EXISTING

Tracking#: CZMP24-00055

<u>Zone</u>	<u>District</u>	<u>Acreage</u>
BL		0.04
DR 5.5		0.88

Total Acreage: 0.93



1 inch = 100 feet



Publication Date: September 28, 2023
 Publication Agency: Department of Planning
 Projection/Datum: Maryland State Plane,
 FIPS 1900, NAD 1983/91 HARN, US Foot

CZMP 2024 - Issue Map

Issue Number: 7-010



Iteration: EXISTING

Tracking#: CZMP24-00059

<u>Zone</u>	<u>District</u>	<u>Acreage</u>
DR 5.5		0.23

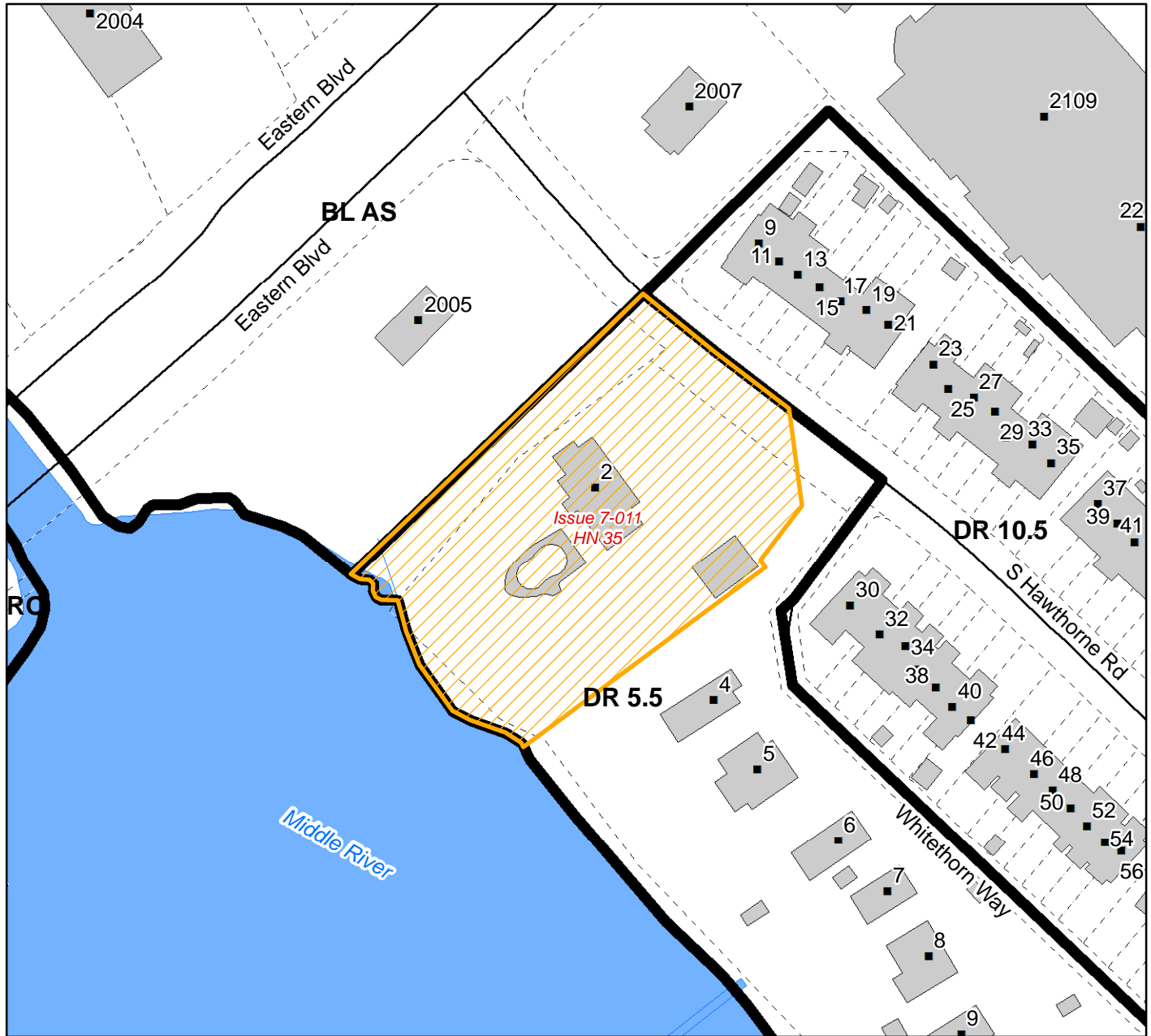
Total Acreage: 0.23



Publication Date: September 28, 2023
Publication Agency: Department of Planning
Projection/Datum: Maryland State Plane,
FIPS 1900, NAD 1983/91 HARN, US Foot

CZMP 2024 - Issue Map

Issue Number: 7-011



Iteration: EXISTING

Tracking#: CZMP24-00035

<u>Zone</u>	<u>District</u>	<u>Acreage</u>
DR 5.5		1.04

Total Acreage: 1.04



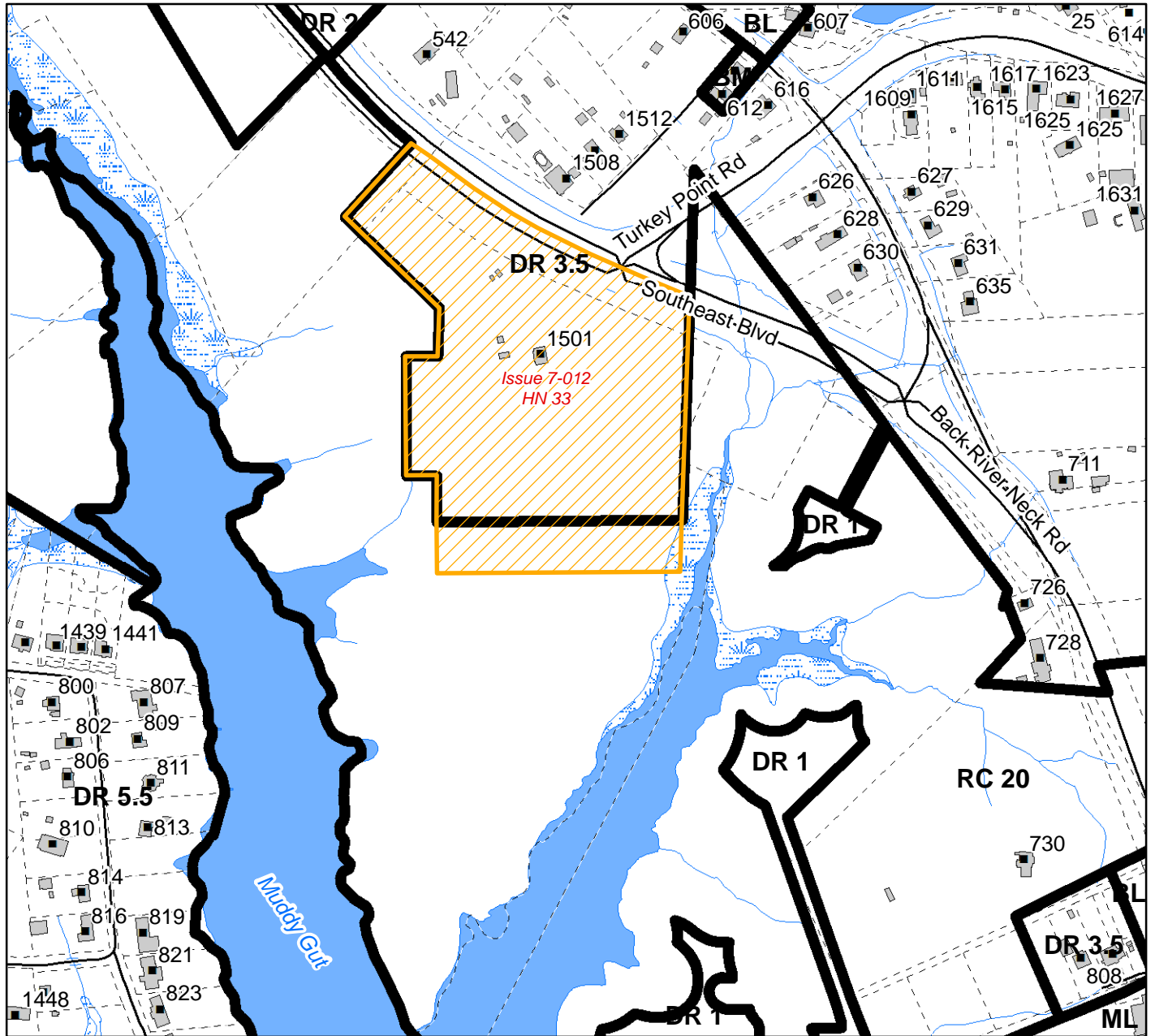
1 inch = 100 feet



Publication Date: September 28, 2023
 Publication Agency: Department of Planning
 Projection/Datum: Maryland State Plane,
 FIPS 1900, NAD 1983/91 HARN, US Foot

CZMP 2024 - Issue Map

Issue Number: 7-012



Iteration: EXISTING

Tracking#: CZMP24-00033

<u>Zone</u>	<u>District</u>	<u>Acres</u>
DR 3.5		12.49
RC 20		1.93

Total Acres: 14.42



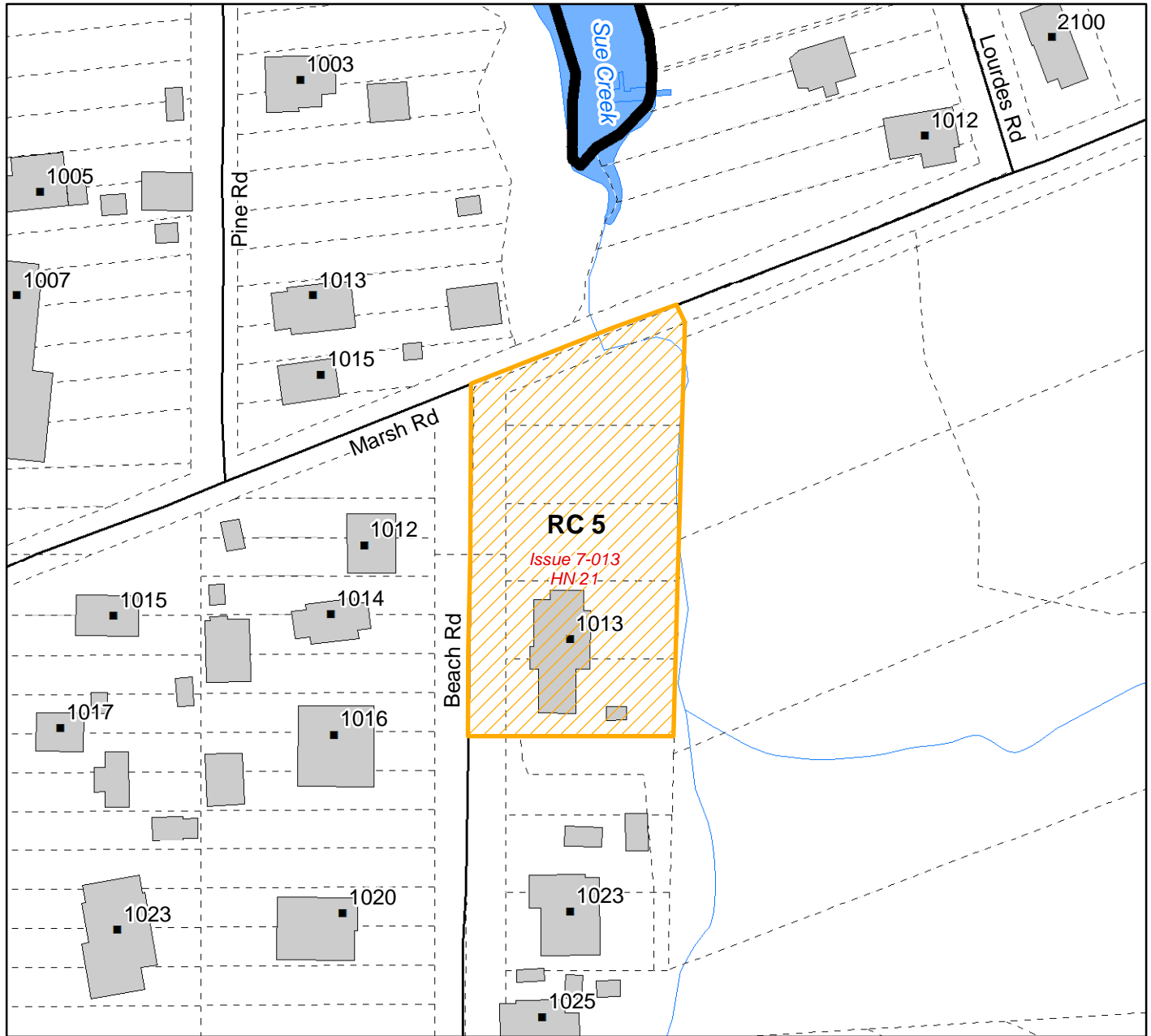
1 inch = 400 feet



Publication Date: September 28, 2023
 Publication Agency: Department of Planning
 Projection/Datum: Maryland State Plane,
 FIPS 1900, NAD 1983/91 HARN, US Foot

CZMP 2024 - Issue Map

Issue Number: 7-013



Iteration: EXISTING

Tracking#: CZMP24-00021

<u>Zone</u>	<u>District</u>	<u>Acreage</u>
RC 5		0.78

Total Acreage: 0.78



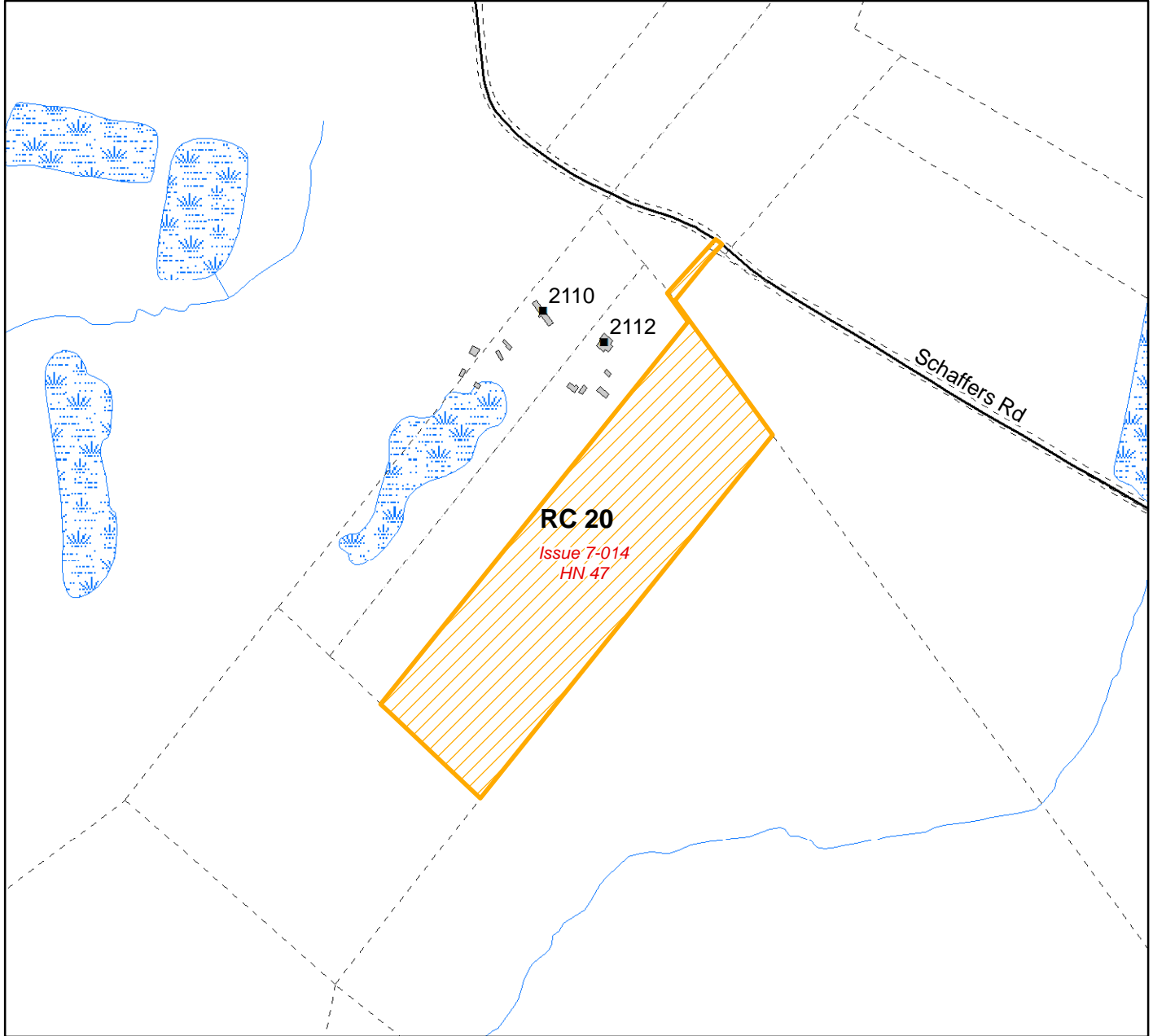
1 inch = 100 feet



Publication Date: September 28, 2023
 Publication Agency: Department of Planning
 Projection/Datum: Maryland State Plane,
 FIPS 1900, NAD 1983/91 HARN, US Foot

CZMP 2024 - Issue Map

Issue Number: 7-014



Iteration: EXISTING

Tracking#: CZMP24-00047

<u>Zone</u>	<u>District</u>	<u>Acreage</u>
RC 20		9.97

Total Acreage: 9.97



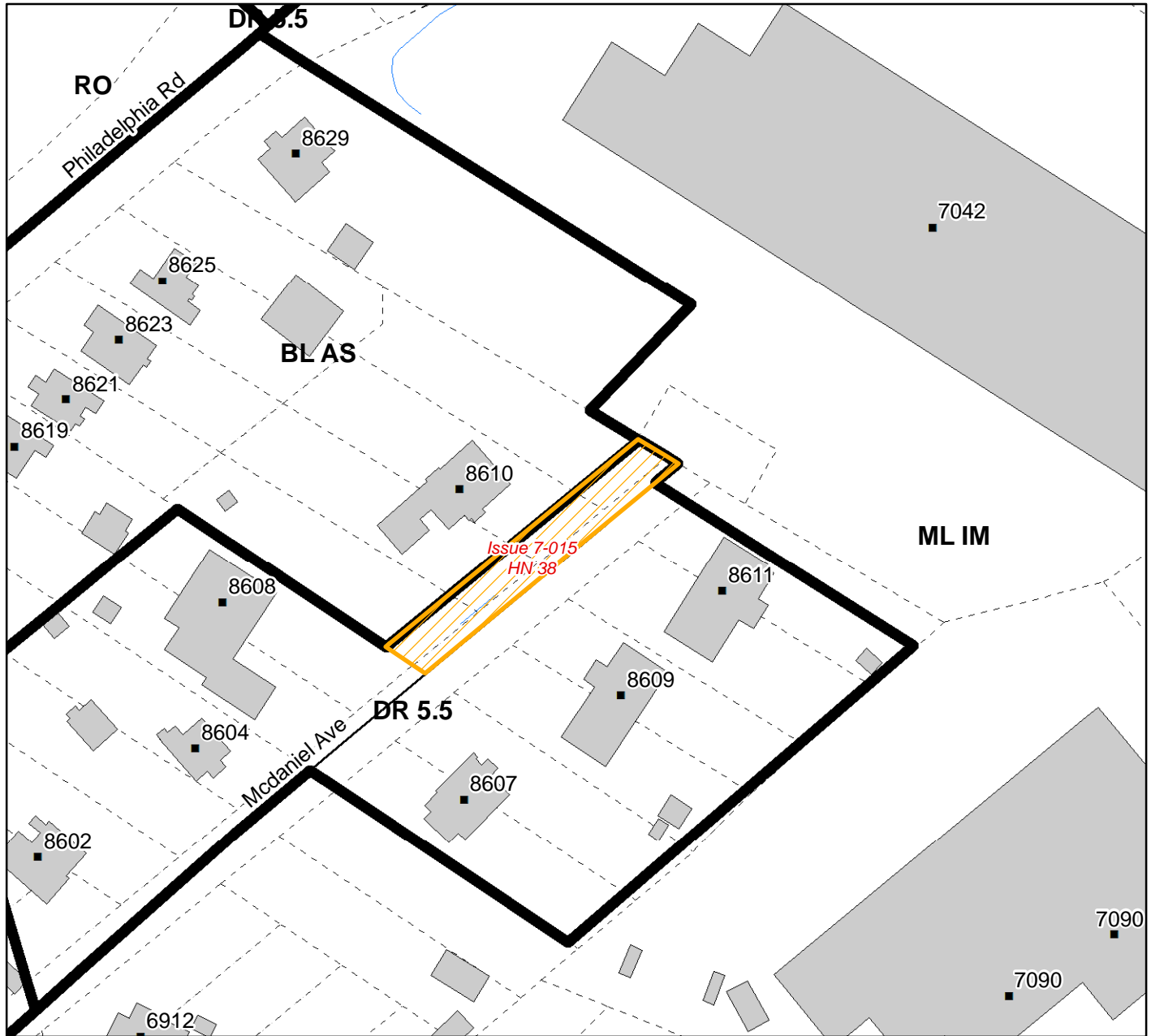
1 inch = 400 feet



Publication Date: September 29, 2023
Publication Agency: Department of Planning
Projection/Datum: Maryland State Plane,
FIPS 1900, NAD 1983/91 HARN, US Foot

CZMP 2024 - Issue Map

Issue Number: 7-015

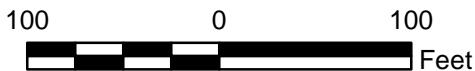


Iteration: EXISTING

Tracking#: CZMP24-00038

<u>Zone</u>	<u>District</u>	<u>Acreage</u>
DR 5.5		0.14

Total Acreage: 0.14



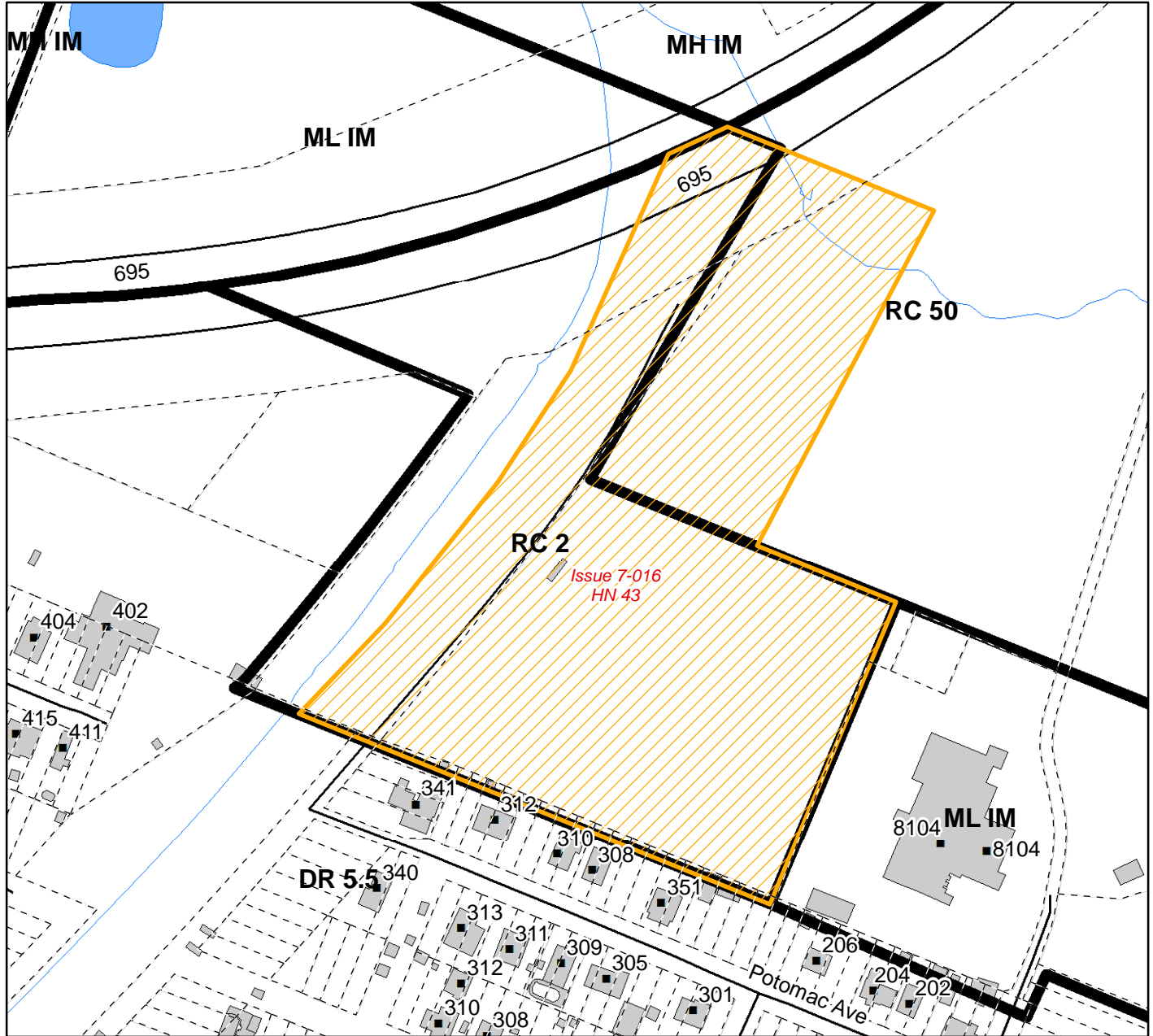
1 inch = 100 feet



Publication Date: October 2, 2023
Publication Agency: Department of Planning
Projection/Datum: Maryland State Plane,
FIPS 1900, NAD 1983/91 HARN, US Foot

CZMP 2024 - Issue Map

Issue Number: 7-016



Iteration: EXISTING

Tracking#: CZMP24-00043

<u>Zone</u>	<u>District</u>	<u>Acreage</u>
RC 50		2.47
RC 2		6.71

Total Acreage: 9.17



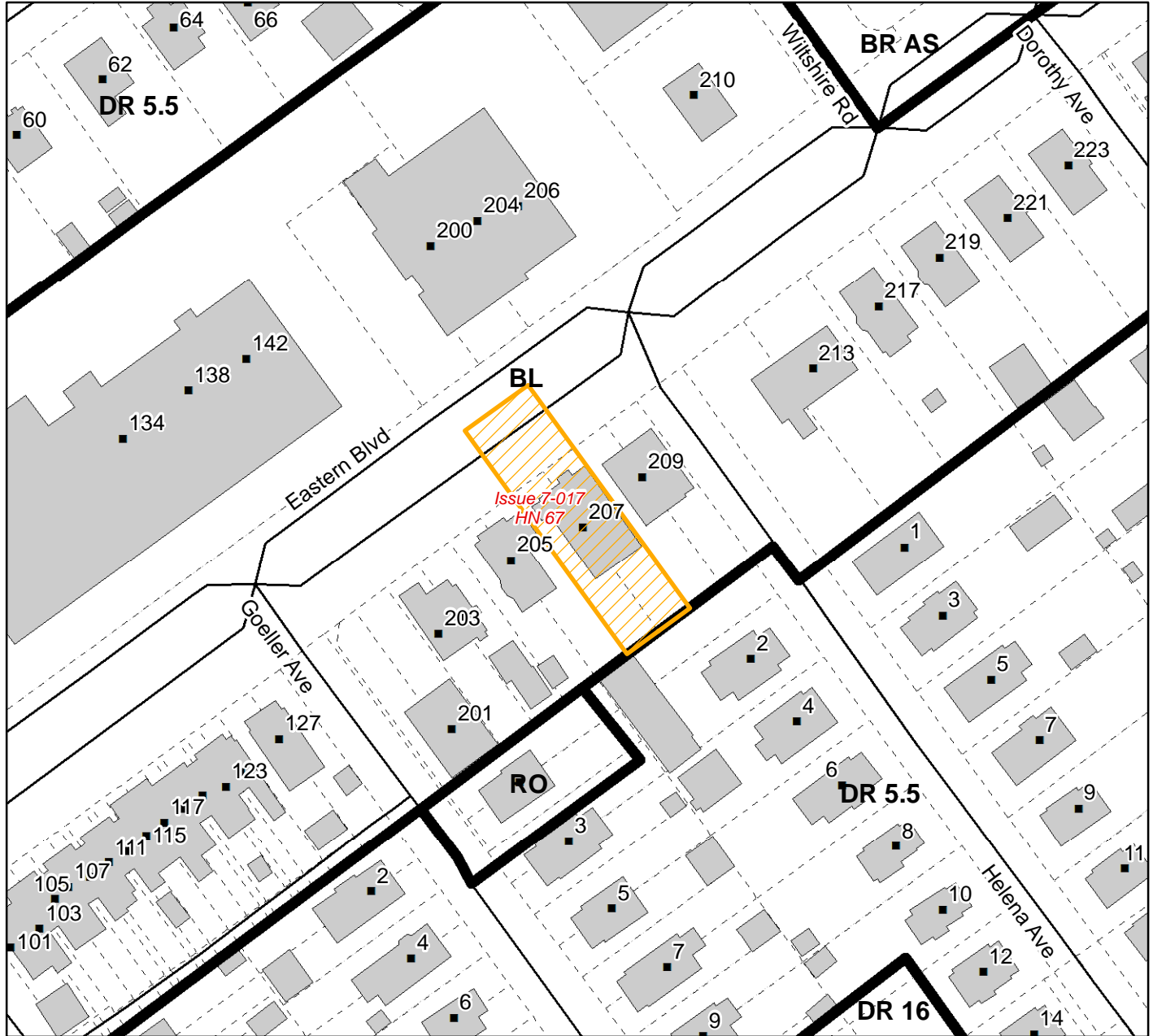
1 inch = 200 feet



Publication Date: October 2, 2023
 Publication Agency: Department of Planning
 Projection/Datum: Maryland State Plane,
 FIPS 1900, NAD 1983/91 HARN, US Foot

CZMP 2024 - Issue Map

Issue Number: 7-017



Iteration: EXISTING

Tracking#: CZMP24-00067

<u>Zone</u>	<u>District</u>	<u>Acres</u>
BL		0.20

Total Acreege: 0.20



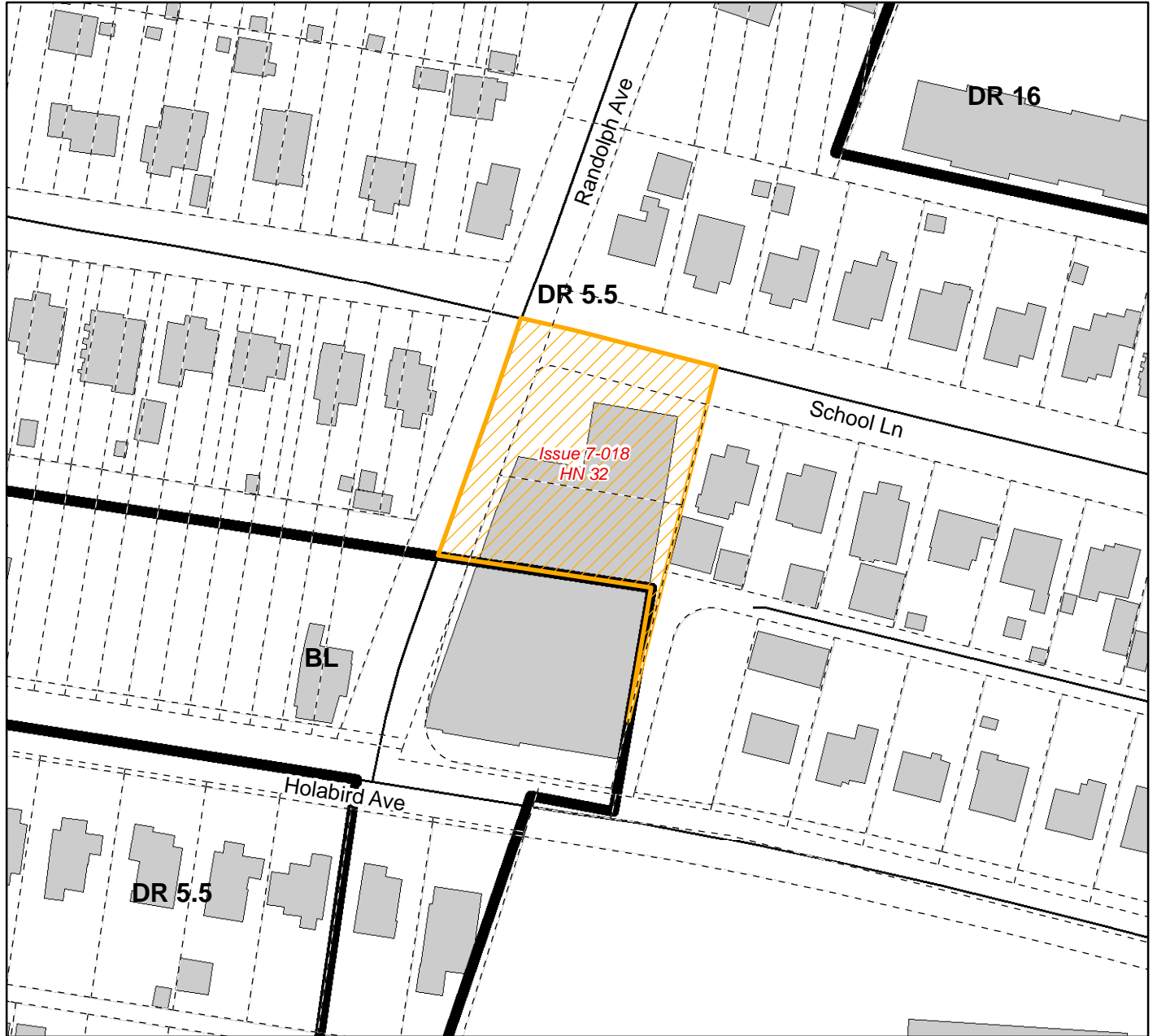
1 inch = 100 feet



Publication Date: October 3, 2023
 Publication Agency: Department of Planning
 Projection/Datum: Maryland State Plane,
 FIPS 1900, NAD 1983/91 HARN, US Foot

CZMP 2024 - Issue Map

Issue Number: 7-018



Iteration: EXISTING

Tracking#: CZMP24-00032

<u>Zone</u>	<u>District</u>	<u>Acreage</u>
DR 5.5		0.49

Total Acreage: 0.49



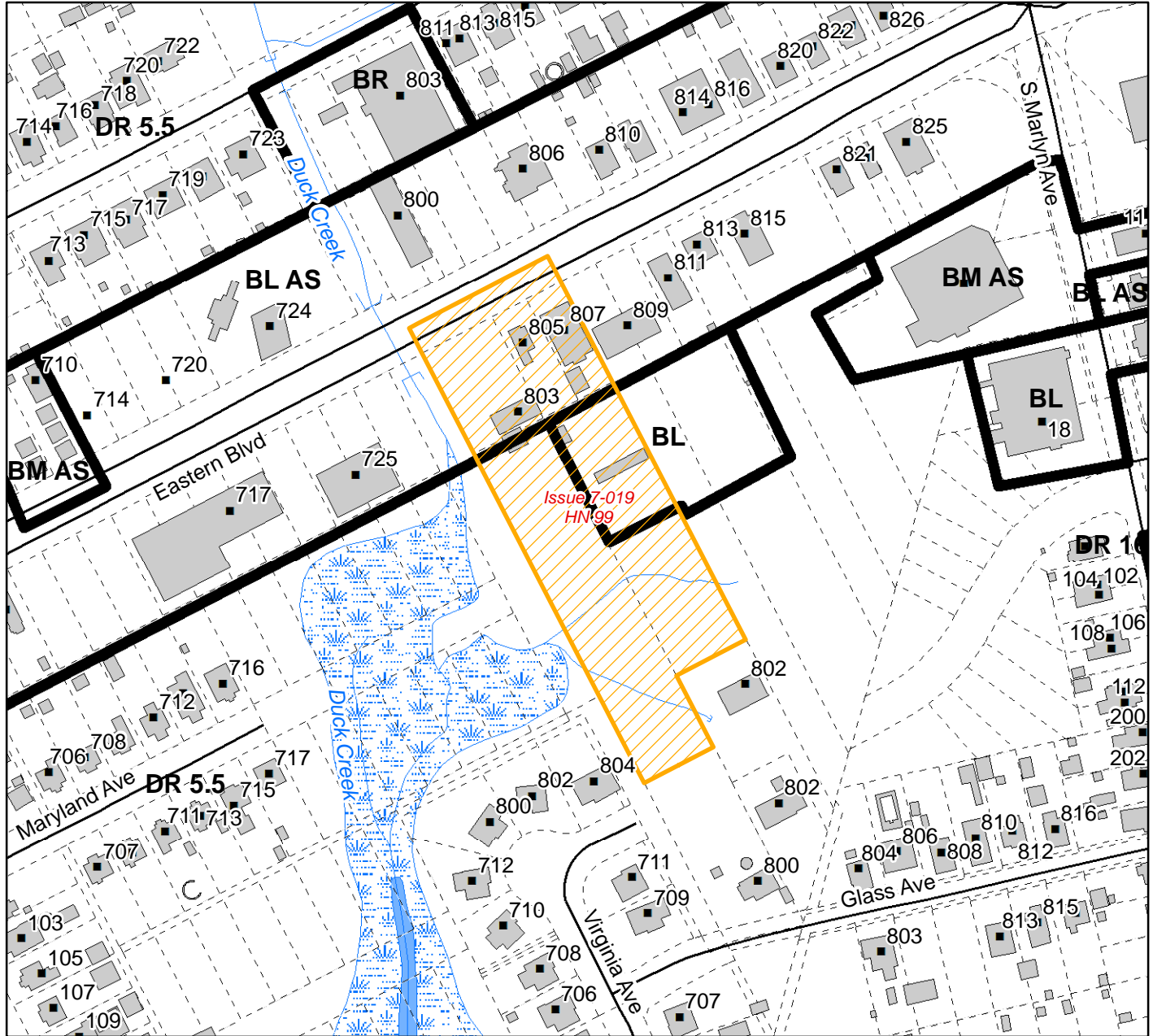
1 inch = 100 feet



Publication Date: October 5, 2023
Publication Agency: Department of Planning
Projection/Datum: Maryland State Plane,
FIPS 1900, NAD 1983/91 HARN, US Foot

CZMP 2024 - Issue Map

Issue Number: 7-019



Iteration: EXISTING

Tracking#: CZMP24-00099

<u>Zone</u>	<u>District</u>	<u>Acreege</u>
BL		0.38
DR 5.5		1.52
BL	AS	0.87

Total Acreege: 2.78

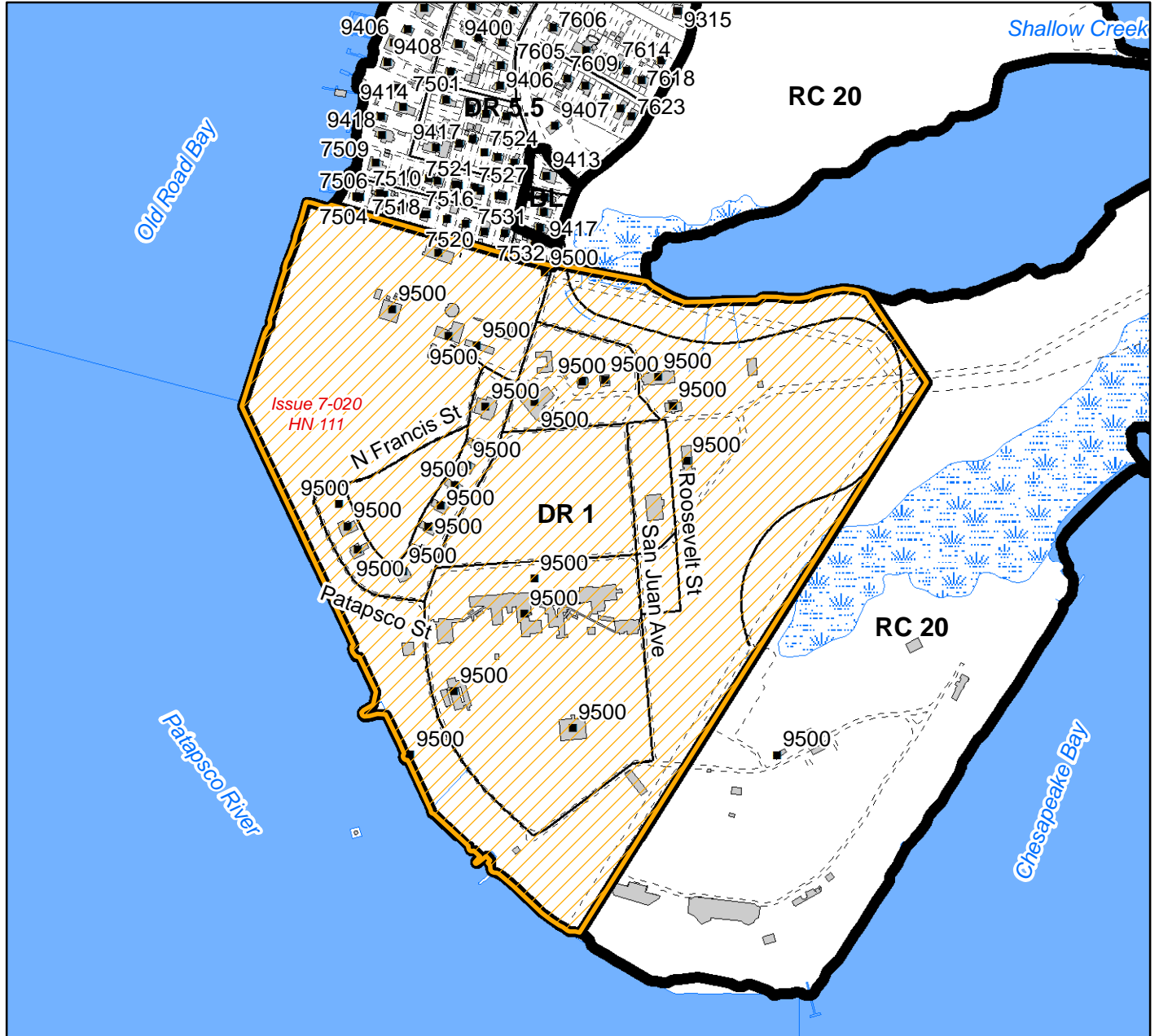


1 inch = 200 feet



Publication Date: October 5, 2023
 Publication Agency: Department of Planning
 Projection/Datum: Maryland State Plane,
 FIPS 1900, NAD 1983/91 HARN, US Foot

CZMP 2024 - Issue Map
Issue Number: 7-020



Iteration: EXISTING

Tracking#: CZMP24-00111

Zone	District	Acreage
DR 1		96.69

Total Acreage: 96.69



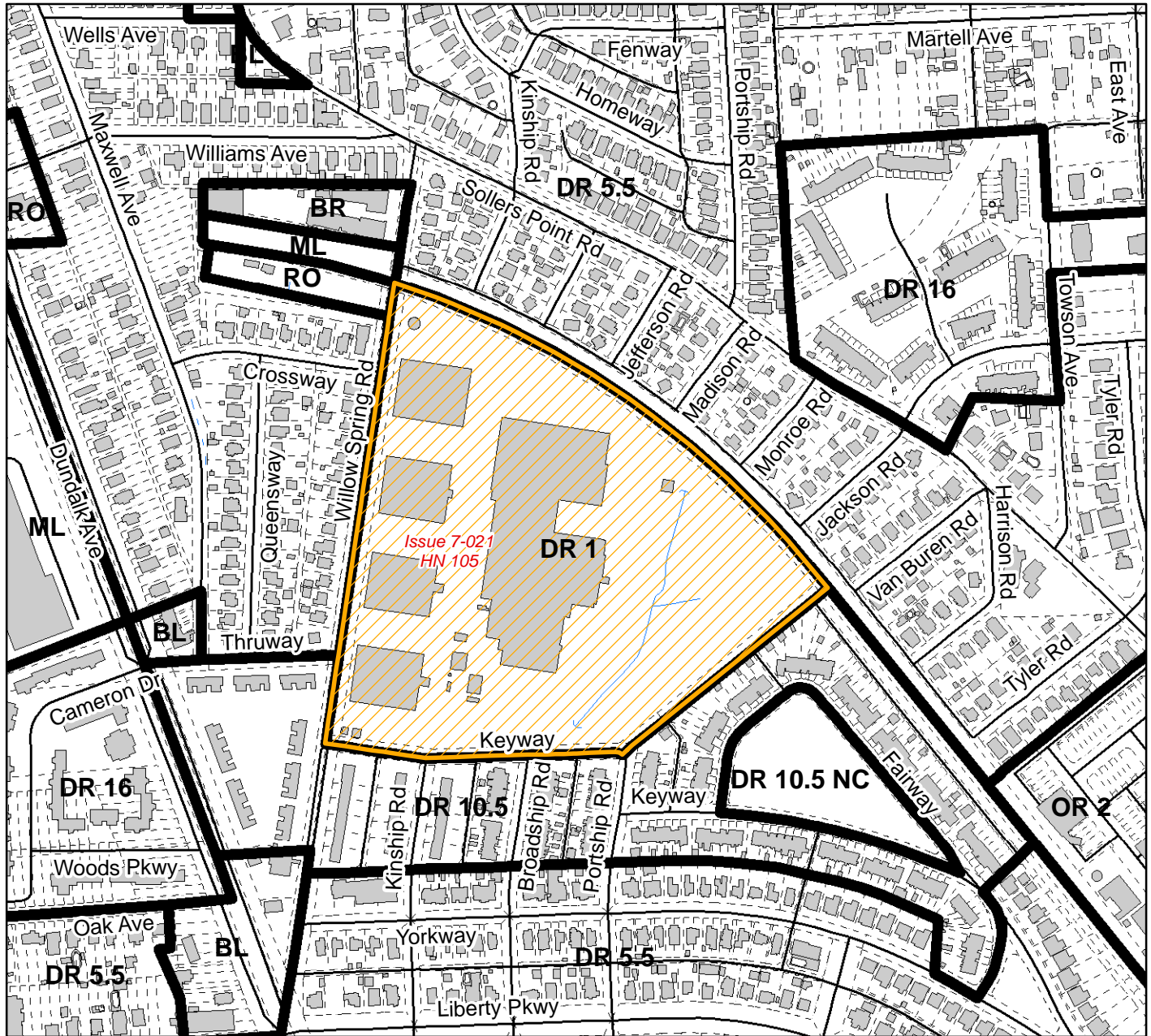
1 inch = 600 feet



Publication Date: October 5, 2023
 Publication Agency: Department of Planning
 Projection/Datum: Maryland State Plane,
 FIPS 1900, NAD 1983/91 HARN, US Foot

CZMP 2024 - Issue Map

Issue Number: 7-021



Iteration: EXISTING

Tracking#: CZMP24-00105

<u>Zone</u>	<u>District</u>	<u>Acreage</u>
DR 1		22.94

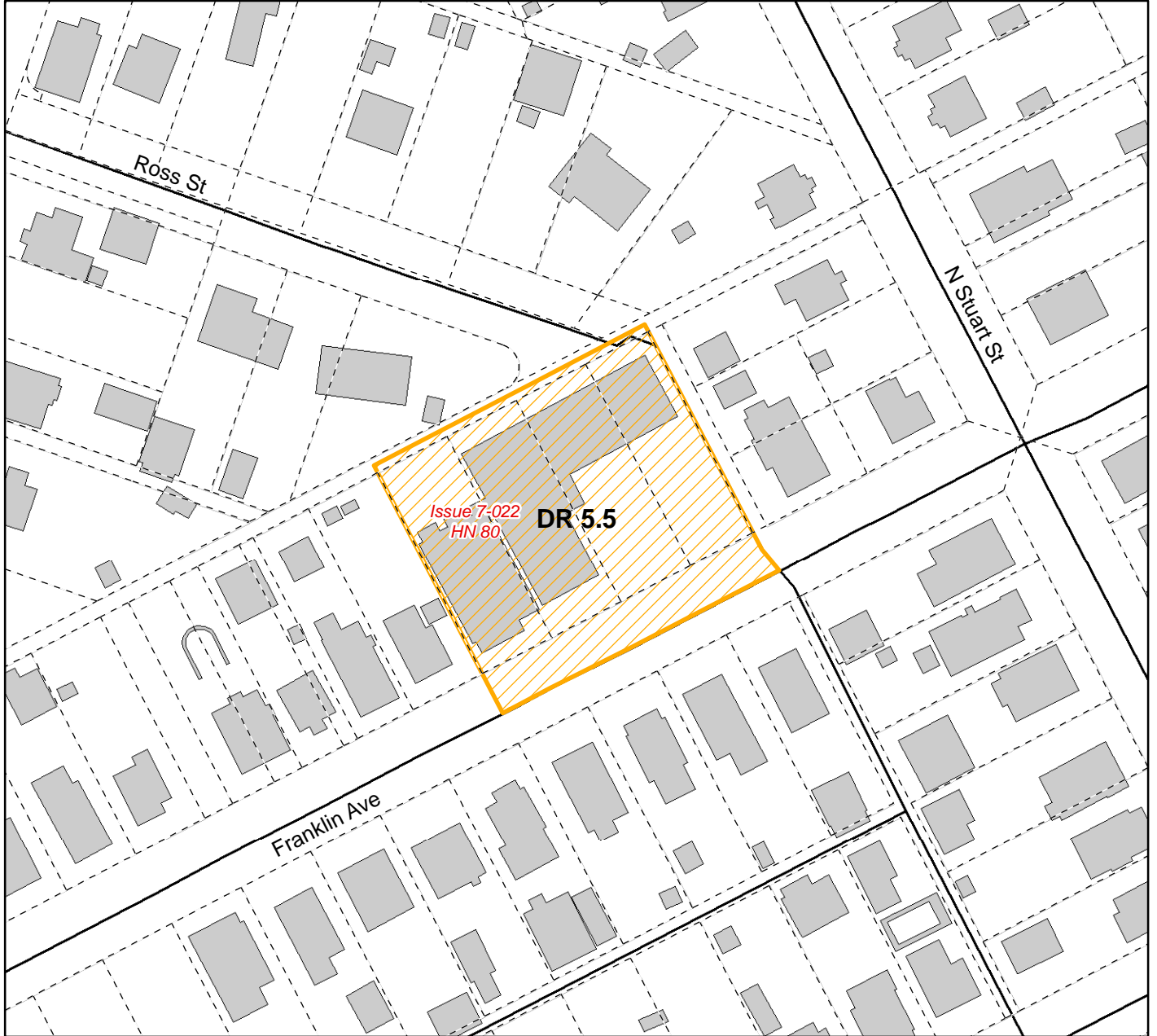
Total Acreage: 22.94



Publication Date: October 5, 2023
 Publication Agency: Department of Planning
 Projection/Datum: Maryland State Plane,
 FIPS 1900, NAD 1983/91 HARN, US Foot

CZMP 2024 - Issue Map

Issue Number: 7-022



Iteration: EXISTING

Tracking#: CZMP24-00080

<u>Zone</u>	<u>District</u>	<u>Acreage</u>
DR 5.5		0.80

Total Acreage: 0.80



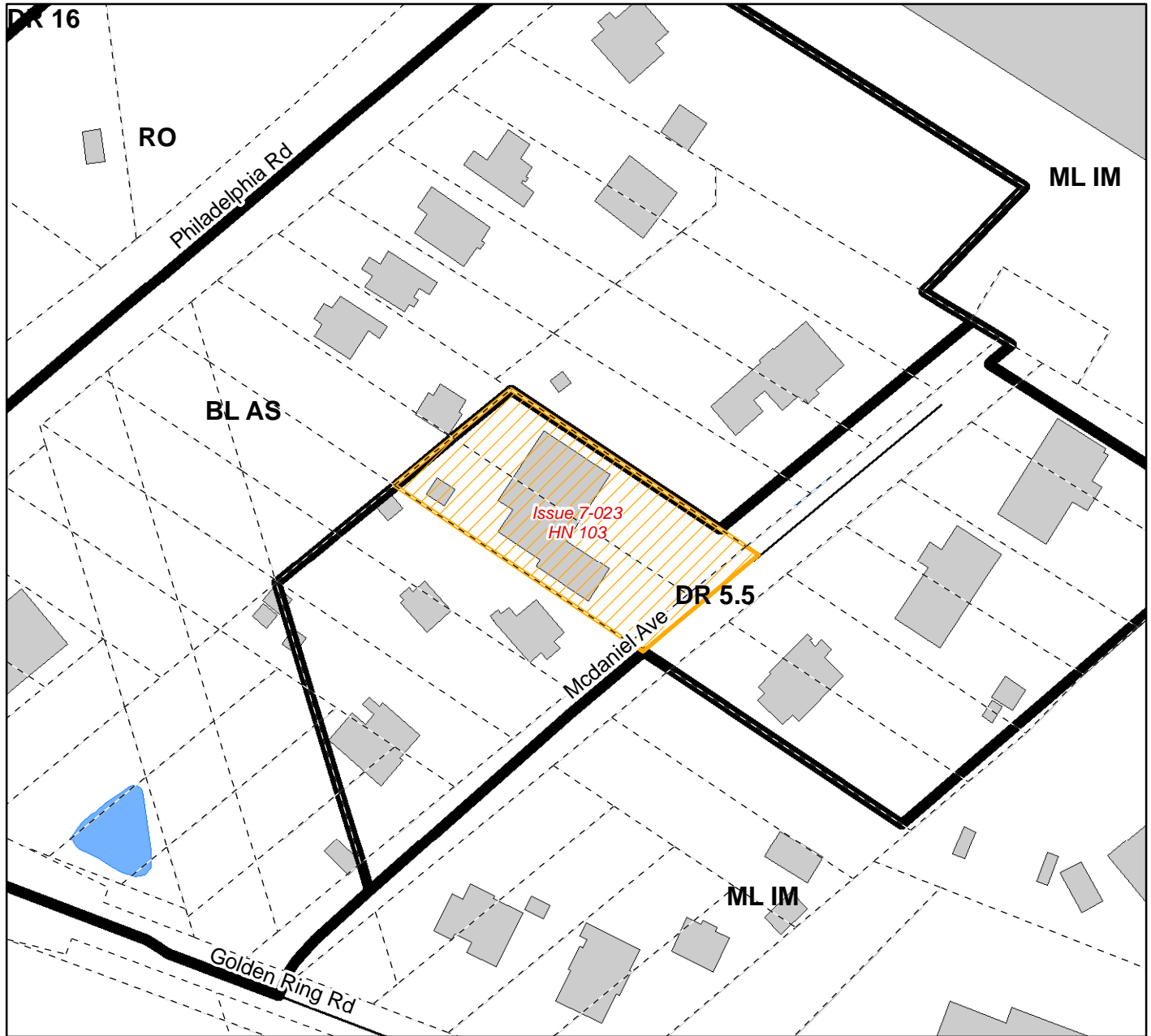
1 inch = 100 feet



Publication Date: October 11, 2023
Publication Agency: Department of Planning
Projection/Datum: Maryland State Plane,
FIPS 1900, NAD 1983/91 HARN, US Foot

CZMP 2024 - Issue Map

Issue Number: 7-023



Iteration: EXISTING

Tracking#: CZMP24-00103

<u>Zone</u>	<u>District</u>	<u>Acreage</u>
DR 5.5		0.41

Total Acreage: 0.41



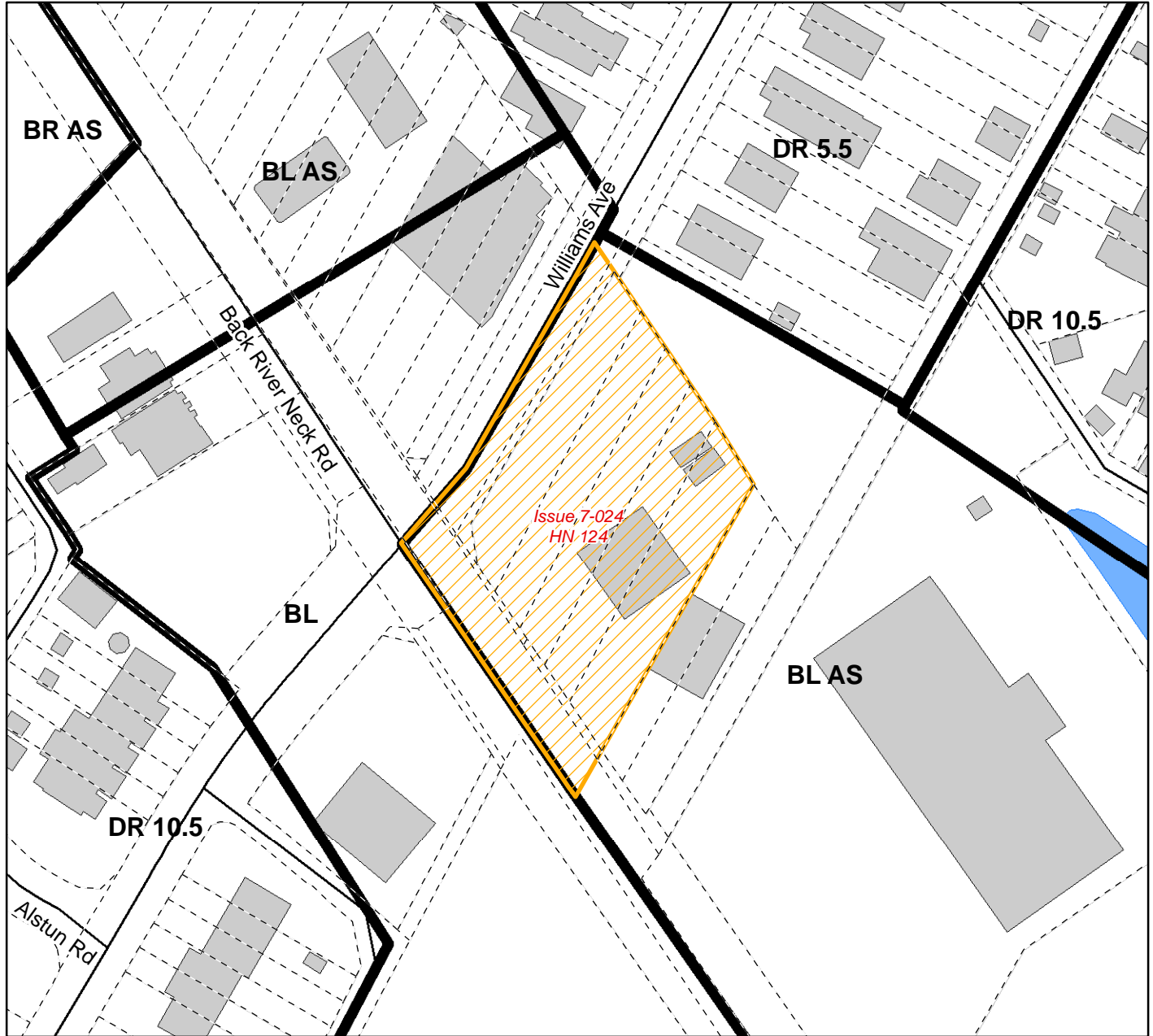
1 inch = 100 feet



Publication Date: October 11, 2023
Publication Agency: Department of Planning
Projection/Datum: Maryland State Plane,
FIPS 1900, NAD 1983/91 HARN, US Foot

CZMP 2024 - Issue Map

Issue Number: 7-024

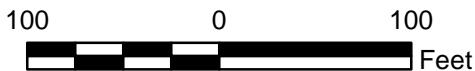


Iteration: EXISTING

Tracking#: CZMP24-00124

<u>Zone</u>	<u>District</u>	<u>Acreage</u>
BL	AS	0.90

Total Acreage: 0.90



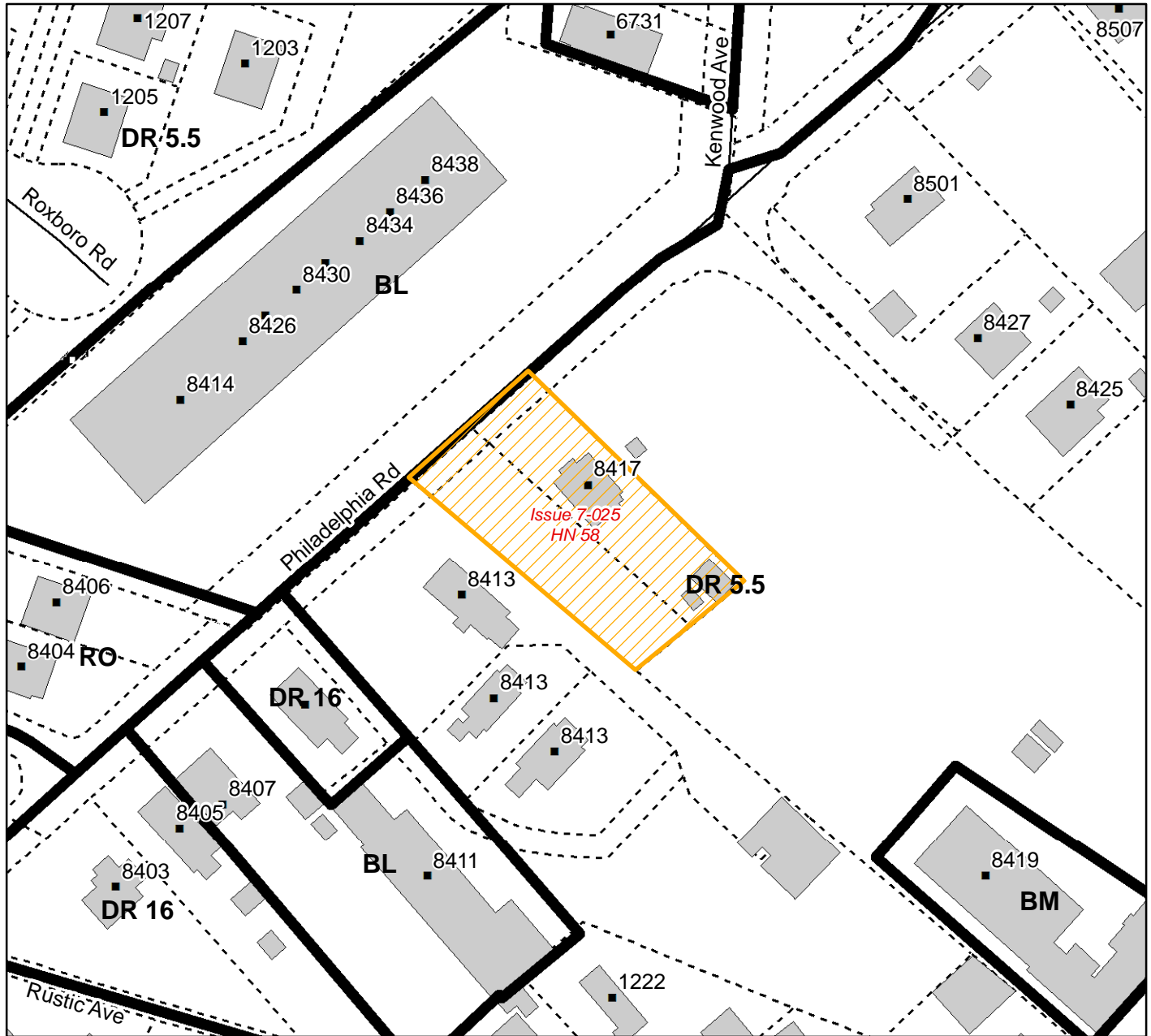
1 inch = 100 feet



Publication Date: October 11, 2023
Publication Agency: Department of Planning
Projection/Datum: Maryland State Plane,
FIPS 1900, NAD 1983/91 HARN, US Foot

CZMP 2024 - Issue Map

Issue Number: 7-025



Iteration: EXISTING

Tracking#: CZMP24-00058

<u>Zone</u>	<u>District</u>	<u>Acreage</u>
DR 5.5		0.42

Total Acreage: 0.42



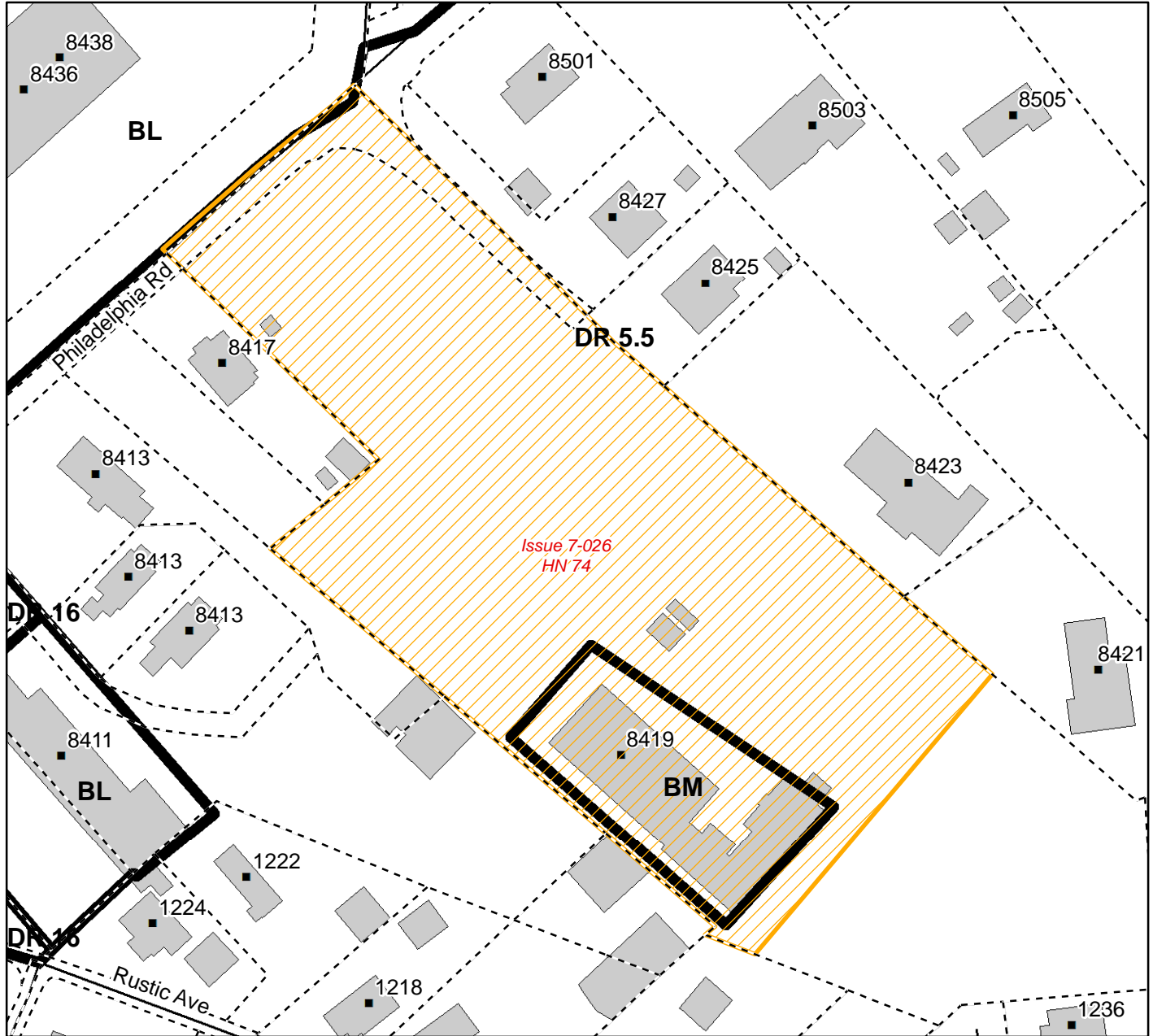
1 inch = 100 feet



Publication Date: October 12, 2023
 Publication Agency: Department of Planning
 Projection/Datum: Maryland State Plane,
 FIPS 1900, NAD 1983/91 HARN, US Foot

CZMP 2024 - Issue Map

Issue Number: 7-026



Iteration: EXISTING

Tracking#: CZMP24-00074

<u>Zone</u>	<u>District</u>	<u>Acreage</u>
BM		0.38
DR 5.5		2.45

Total Acreage: 2.83



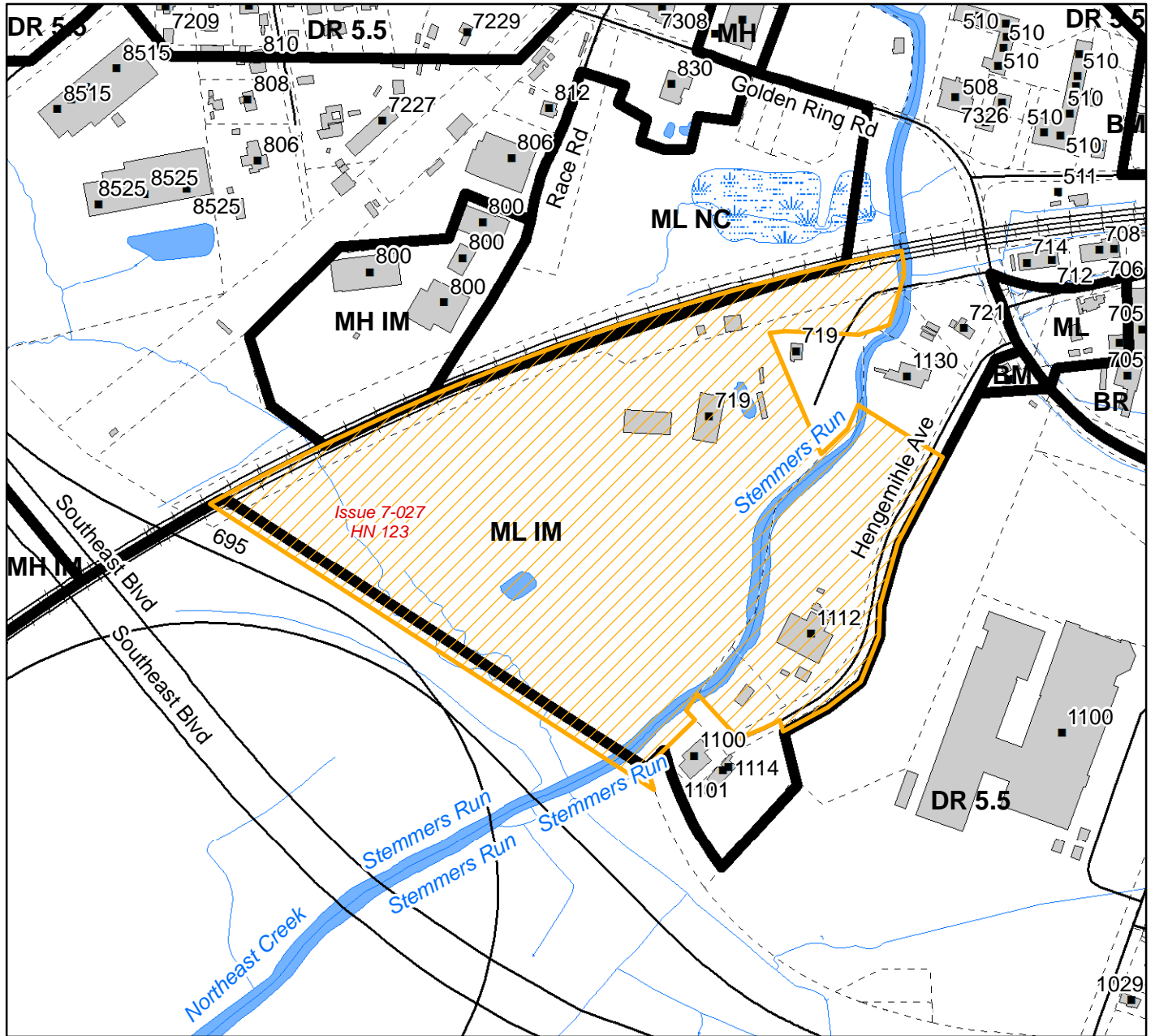
1 inch = 100 feet



Publication Date: October 12, 2023
 Publication Agency: Department of Planning
 Projection/Datum: Maryland State Plane,
 FIPS 1900, NAD 1983/91 HARN, US Foot

CZMP 2024 - Issue Map

Issue Number: 7-027

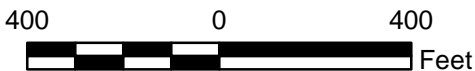


Iteration: EXISTING

Tracking#: CZMP24-00123

Zone	District	Acreage
ML	IM	29.62
ML	NC	0.34
DR 5.5		1.08

Total Acreage: 31.04



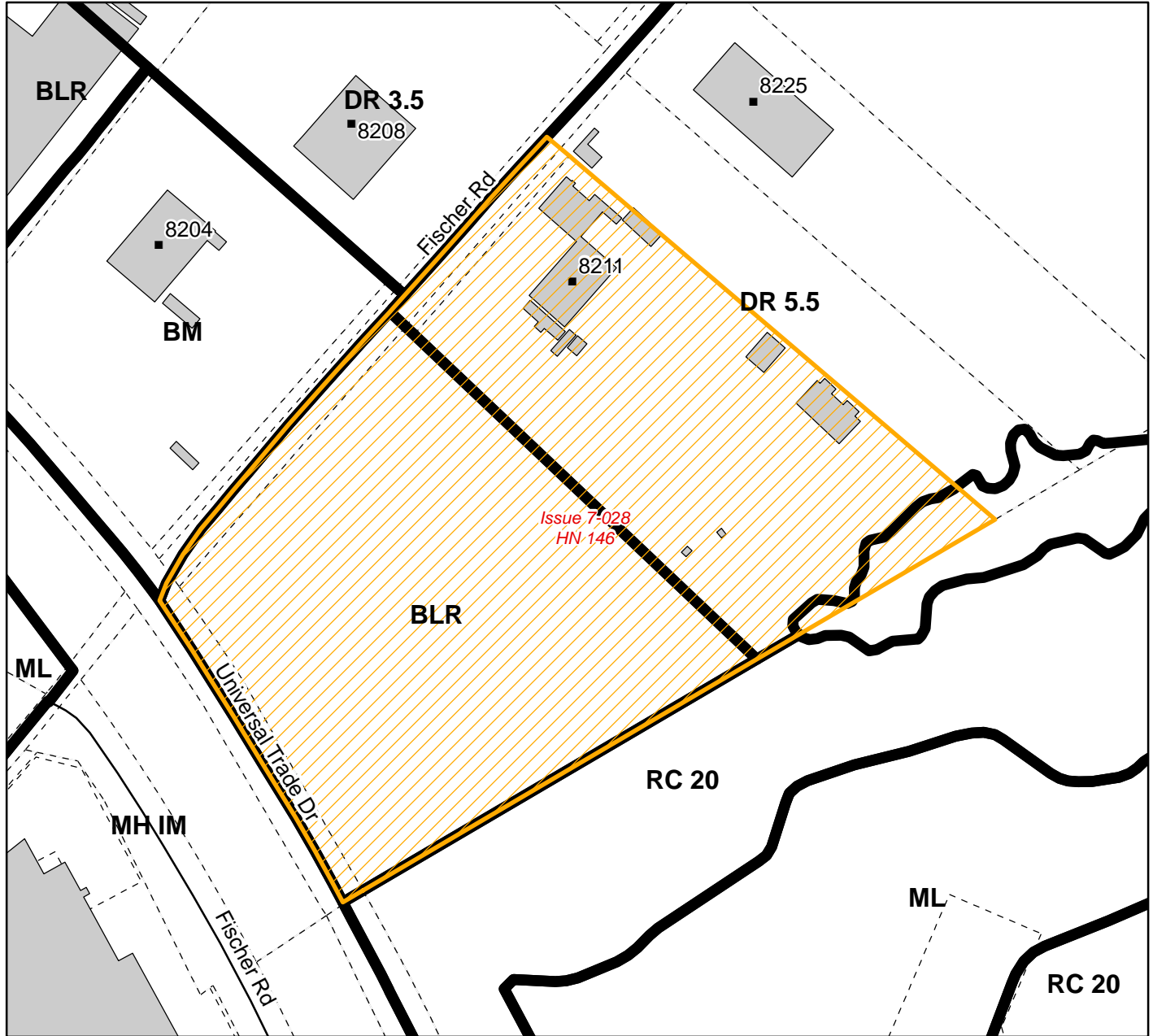
1 inch = 400 feet



Publication Date: October 13, 2023
 Publication Agency: Department of Planning
 Projection/Datum: Maryland State Plane,
 FIPS 1900, NAD 1983/91 HARN, US Foot

CZMP 2024 - Issue Map

Issue Number: 7-028



Iteration: EXISTING

Tracking#: CZMP24-00146

<u>Zone</u>	<u>District</u>	<u>Acreage</u>
BLR		6.77
DR 5.5		4.87

Total Acreage: 11.64



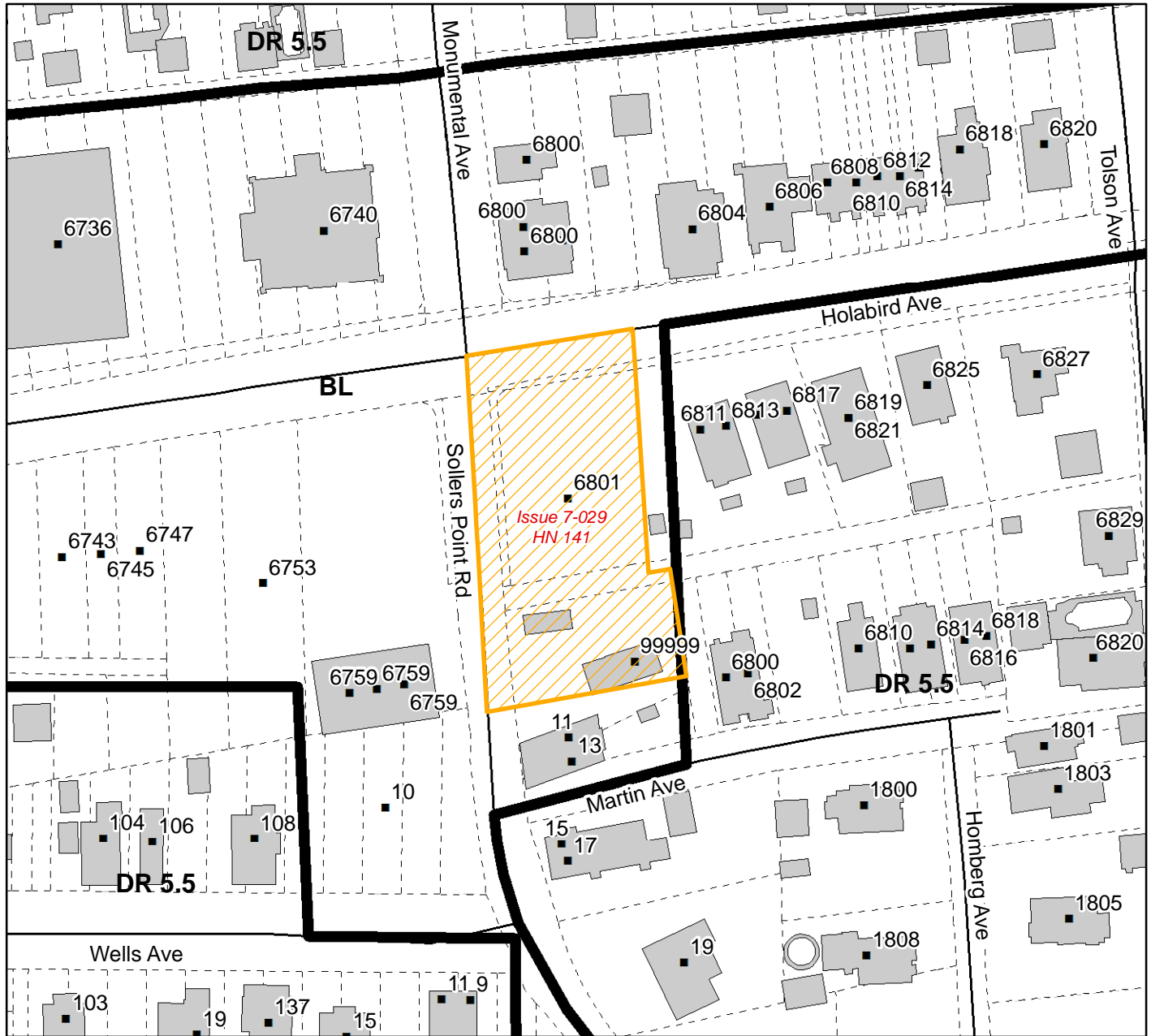
1 inch = 200 feet



Publication Date: October 13, 2023
 Publication Agency: Department of Planning
 Projection/Datum: Maryland State Plane,
 FIPS 1900, NAD 1983/91 HARN, US Foot

CZMP 2024 - Issue Map

Issue Number: 7-029

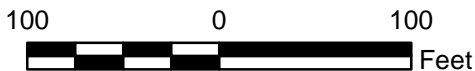


Iteration: EXISTING

Tracking#: CZMP24-00141

<u>Zone</u>	<u>District</u>	<u>Acreage</u>
BL		0.59

Total Acreage: 0.59



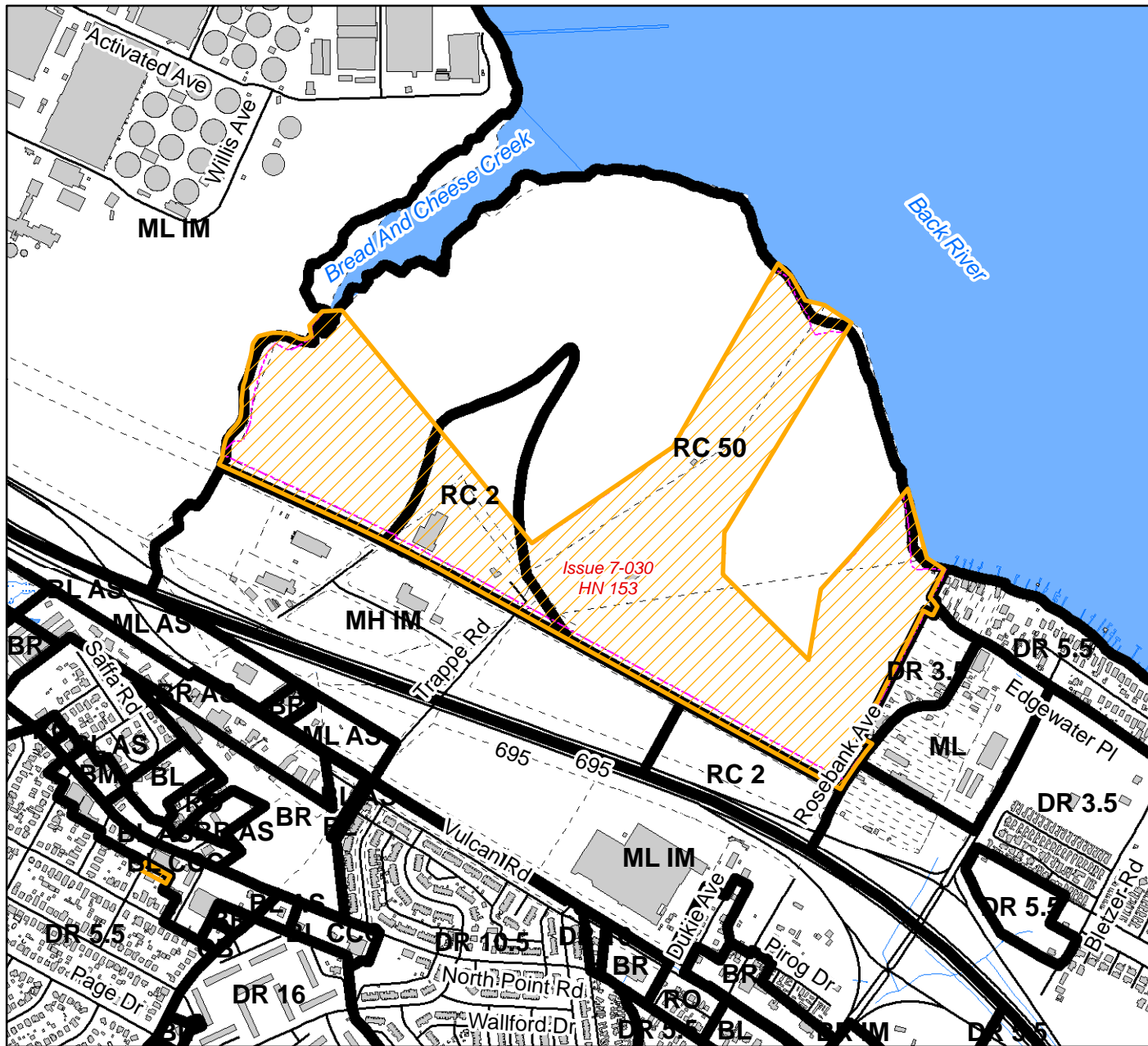
1 inch = 100 feet



Publication Date: October 13, 2023
 Publication Agency: Department of Planning
 Projection/Datum: Maryland State Plane,
 FIPS 1900, NAD 1983/91 HARN, US Foot

CZMP 2024 - Issue Map

Issue Number: 7-030




Iteration: EXISTING

Tracking#: CZMP24-00153

Zone	District	Acreage
DR 3.5		0.03
ML	IM	0.63
RC 50		107.02
RC 2		12.61

Total Acreage: 120.29

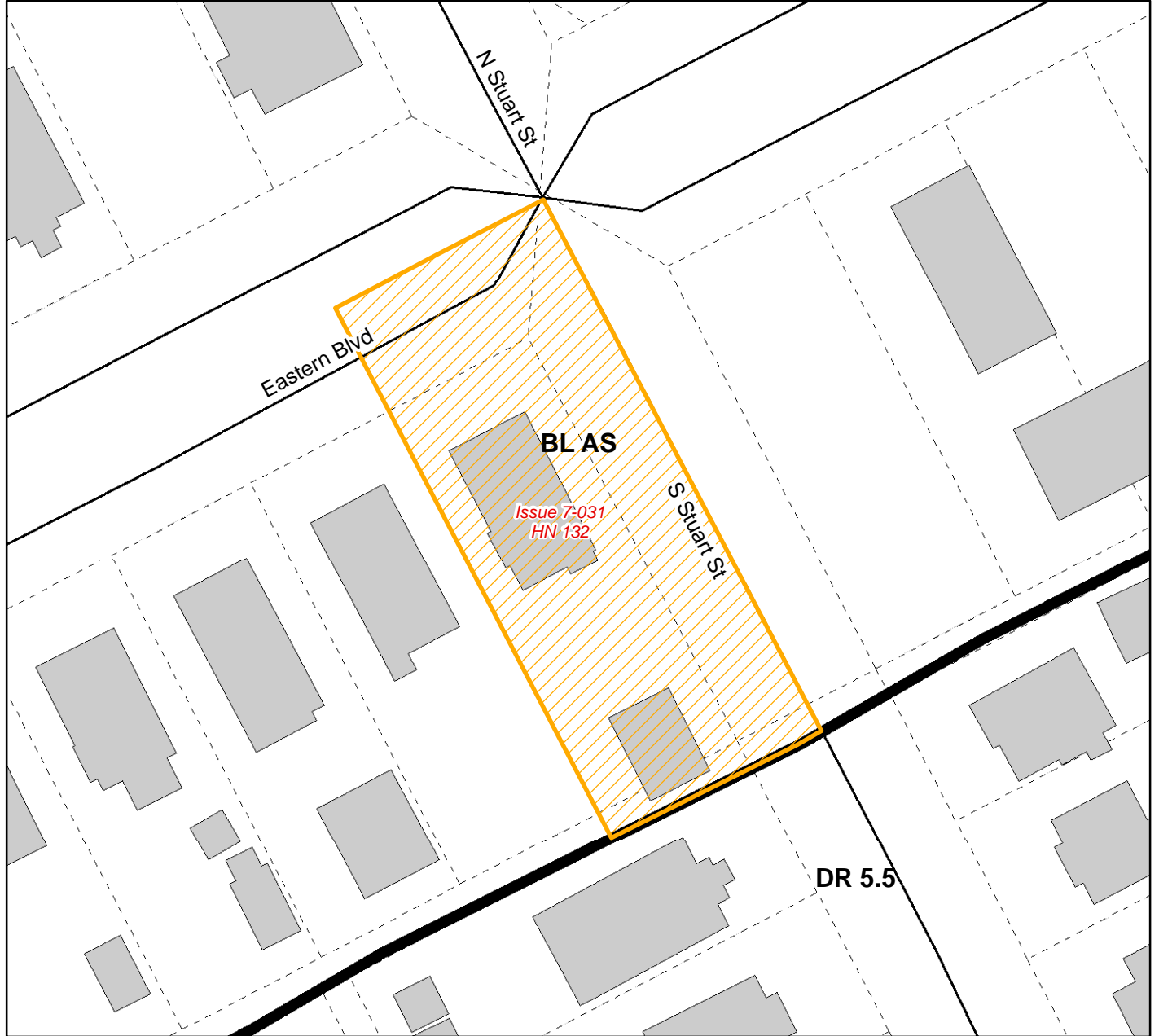


1 inch = 1,000 feet

Publication Date: October 13, 2023
 Publication Agency: Department of Planning
 Projection/Datum: Maryland State Plane,
 FIPS 1900, NAD 1983/91 HARN, US Foot

CZMP 2024 - Issue Map

Issue Number: 7-031



Iteration: EXISTING

Tracking#: CZMP24-00132

<u>Zone</u>	<u>District</u>	<u>Acreage</u>
BL	AS	0.33

Total Acreage: 0.33



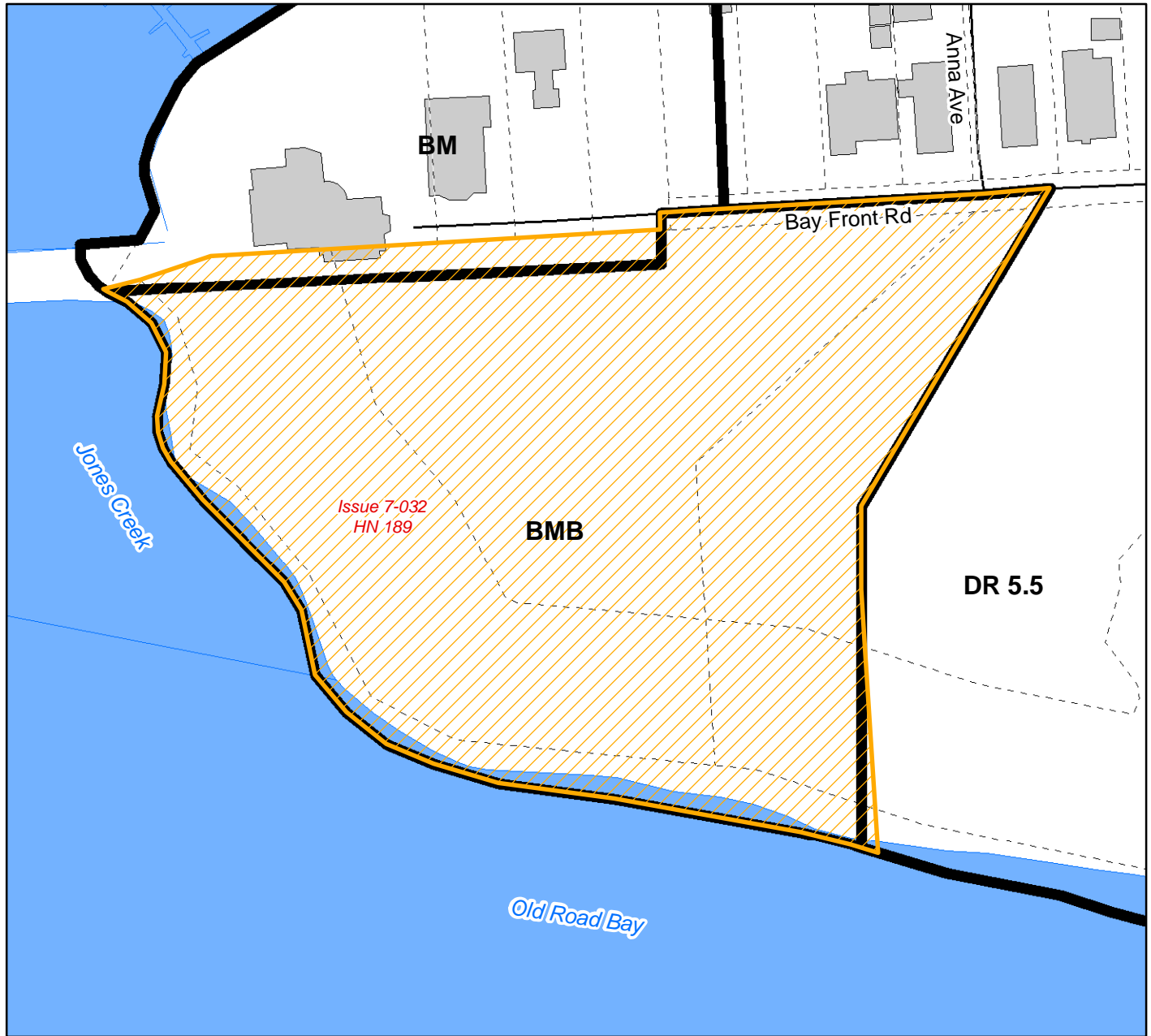
1 inch = 50 feet



Publication Date: October 16, 2023
Publication Agency: Department of Planning
Projection/Datum: Maryland State Plane,
FIPS 1900, NAD 1983/91 HARN, US Foot

CZMP 2024 - Issue Map

Issue Number: 7-032



Iteration: EXISTING

Tracking#: CZMP24-00189

<u>Zone</u>	<u>District</u>	<u>Acreage</u>
BM		0.15
DR 5.5		0.02
BMB		3.44

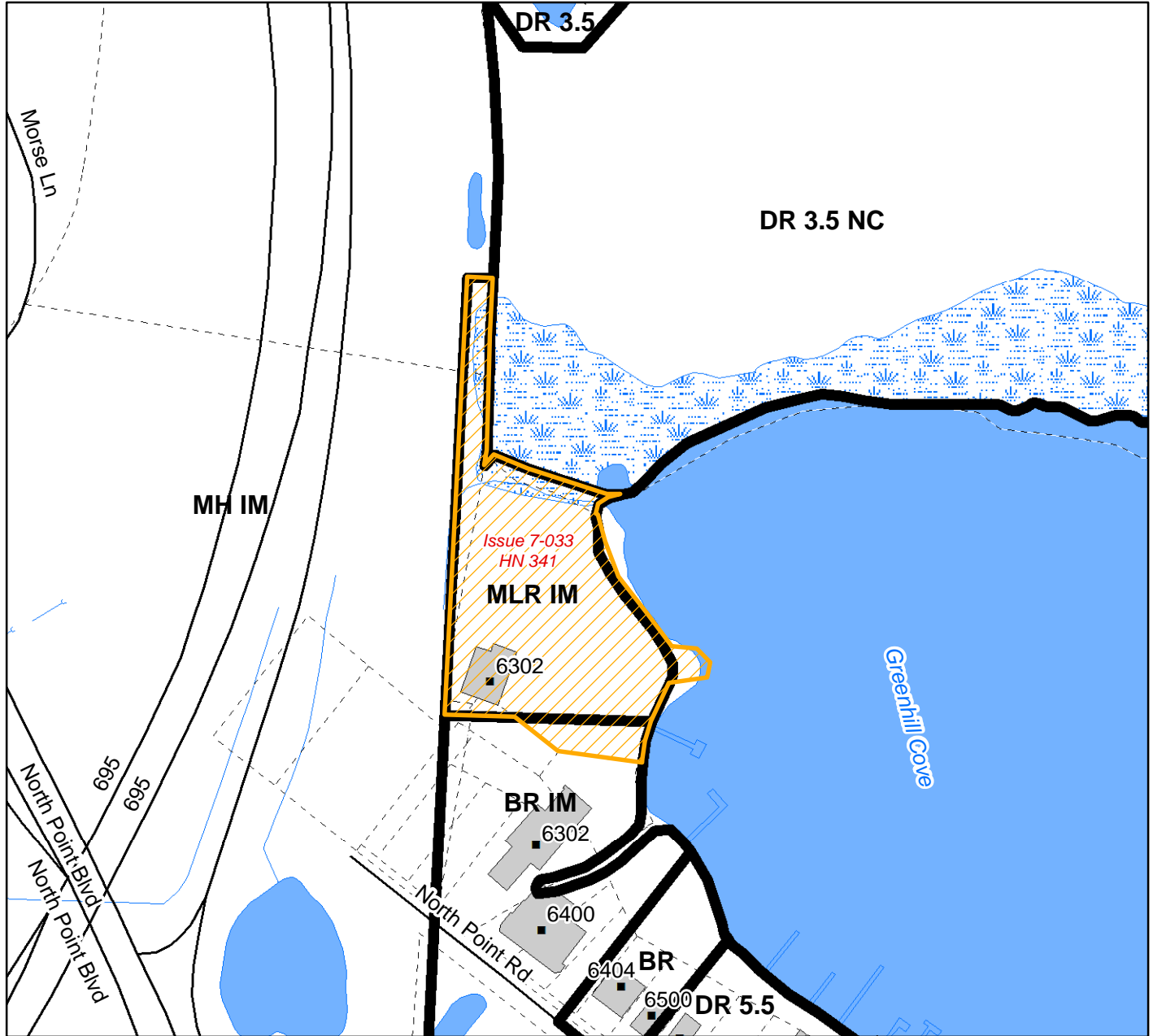
Total Acreage: 3.61



Publication Date: October 27, 2023
 Publication Agency: Department of Planning
 Projection/Datum: Maryland State Plane,
 FIPS 1900, NAD 1983/91 HARN, US Foot

CZMP 2024 - Issue Map

Issue Number: 7-033



Iteration: EXISTING

Tracking#: CZMP24-00341

<u>Zone</u>	<u>District</u>	<u>Acreage</u>
MLR	IM	1.85
BR	IM	0.15

Total Acreage: 2.00



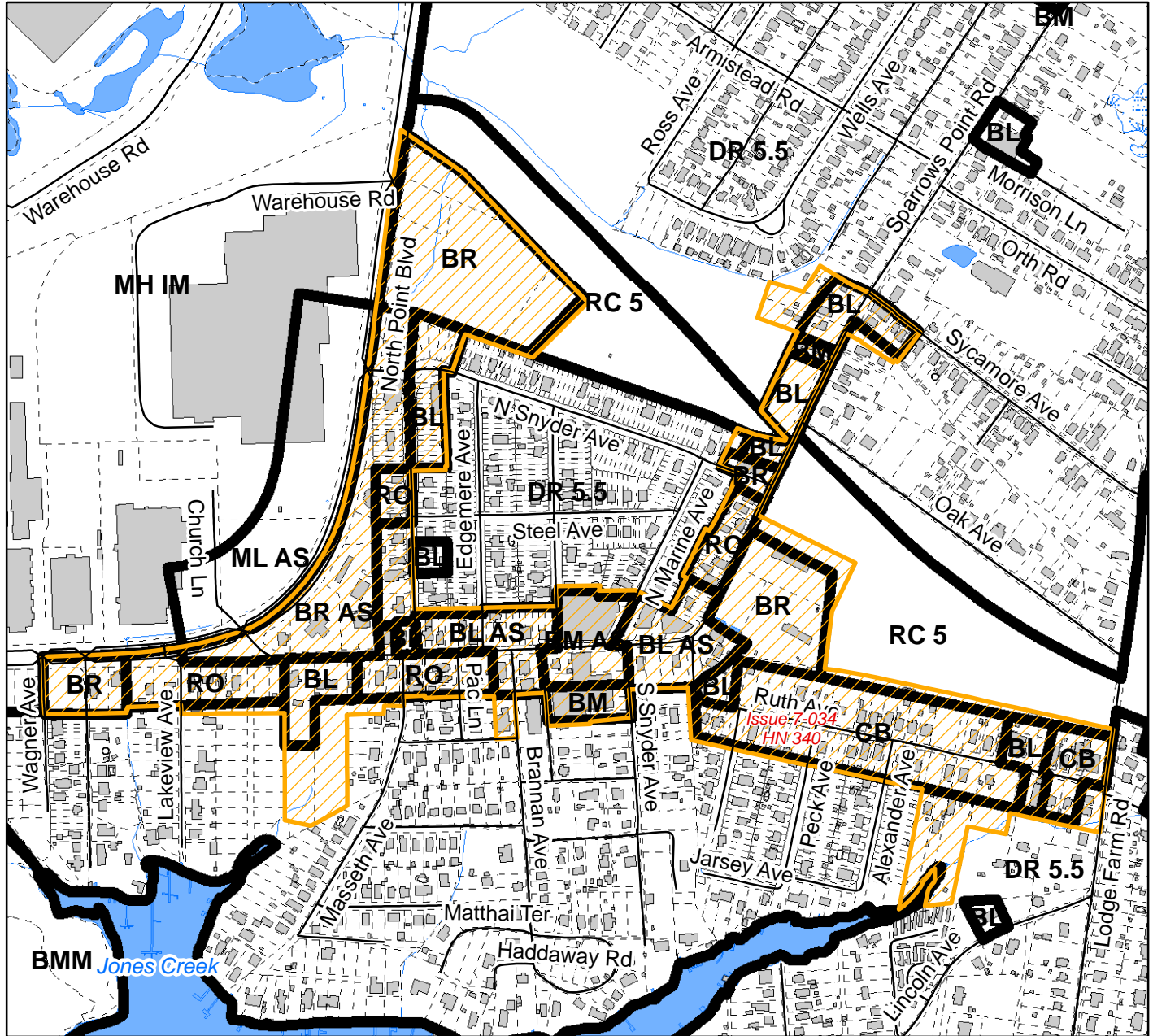
1 inch = 200 feet



Publication Date: November 16, 2023
 Publication Agency: Department of Planning
 Projection/Datum: Maryland State Plane,
 FIPS 1900, NAD 1983/91 HARN, US Foot

CZMP 2024 - Issue Map

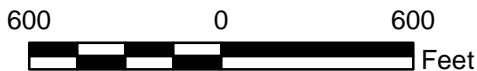
Issue Number: 7-034



Iteration: EXISTING

Tracking#: CZMP24-00340

Publication Date: November 16, 2023
 Publication Agency: Department of Planning
 Projection/Datum: Maryland State Plane,
 FIPS 1900, NAD 1983/91 HARN, US Foot



1 inch = 600 feet



<u>Zone</u>	<u>District</u>	<u>Acreage</u>
RO		6.65
BL		8.25
BM		1.24
CB		10.31
BR		14.25
MH	IM	0.25
RC 5		2.06
BM	AS	2.33
DR 5.5		9.23
BL	AS	5.70
BR	AS	7.37

Total Acreage: 67.64