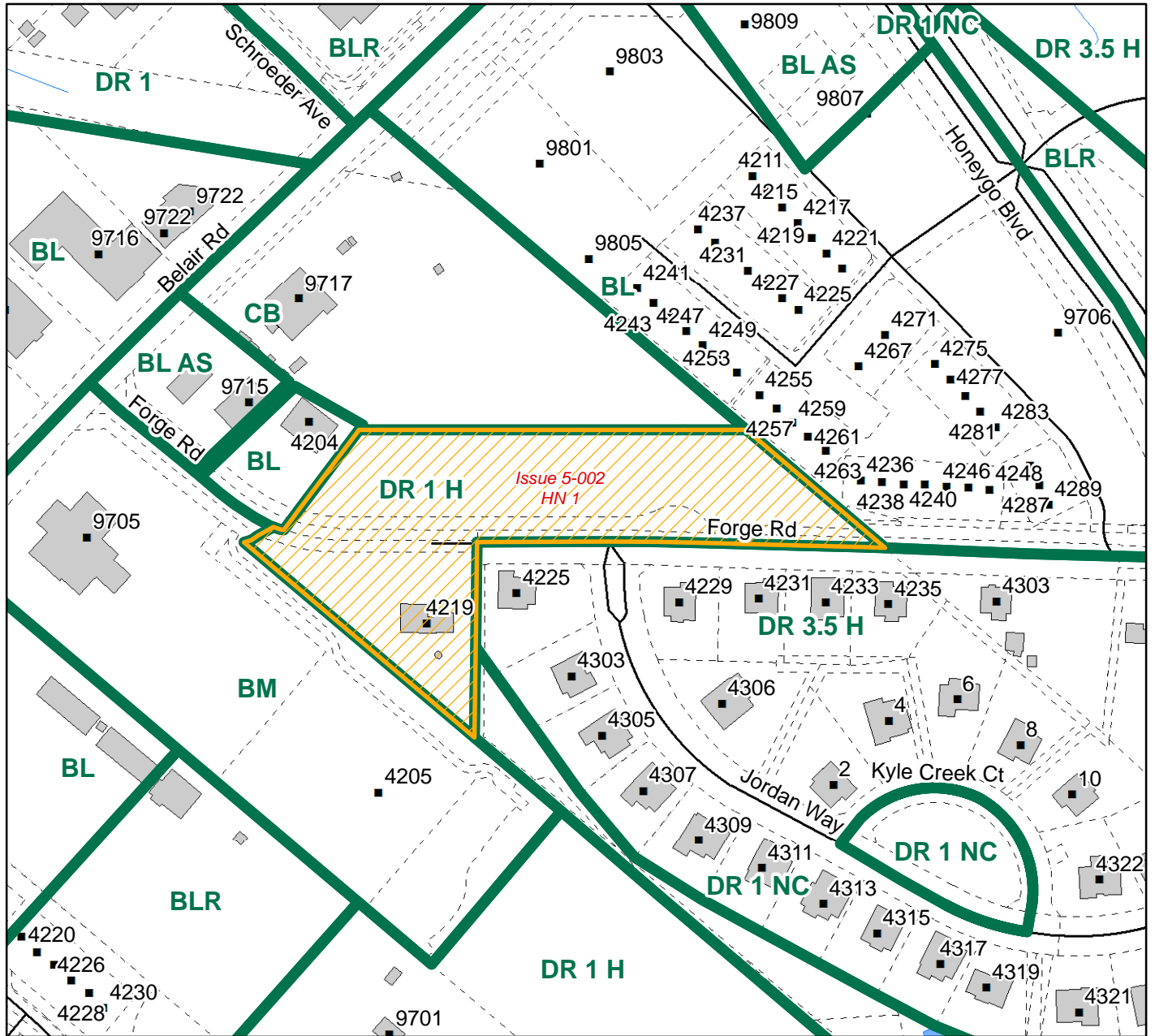


CZMP 2024 - Issue Map

Issue Number: 5-002



Iteration: REQUESTED

Tracking#: CZMP24-00001

Zone	District	Acreage
DR 1	H	3.00

Total Acreage: 3.00



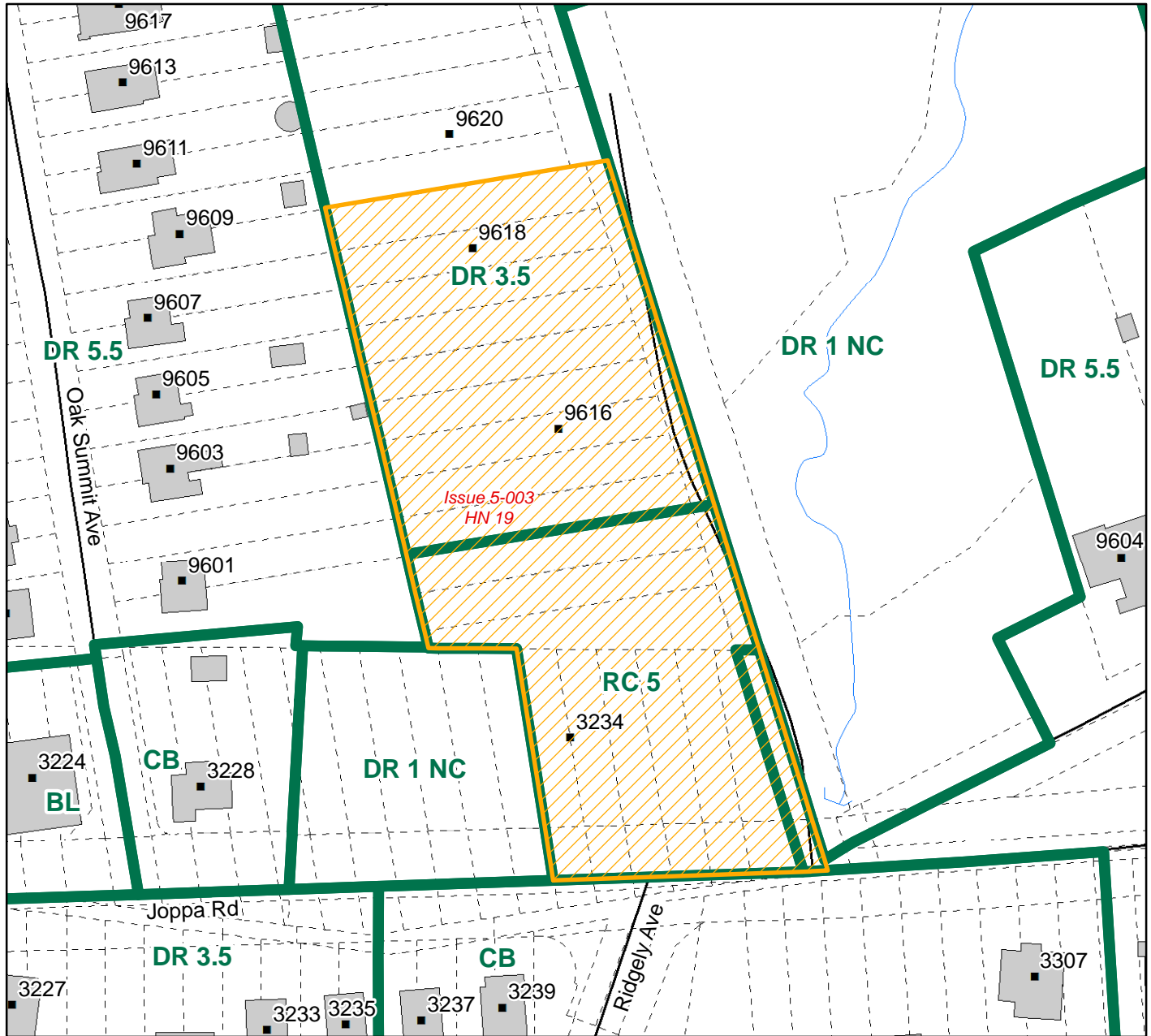
1 inch = 200 feet



Publication Date: September 6, 2023
 Publication Agency: Department of Planning
 Projection/Datum: Maryland State Plane,
 FIPS 1900, NAD 1983/91 HARN, US Foot

CZMP 2024 - Issue Map

Issue Number: 5-003



Iteration: REQUESTED

Tracking#: CZMP24-00019

<u>Zone</u>	<u>District</u>	<u>Acreage</u>
DR 3.5		1.01
RC 5		0.87
DR 5.5		0.05

Total Acreage: 1.93



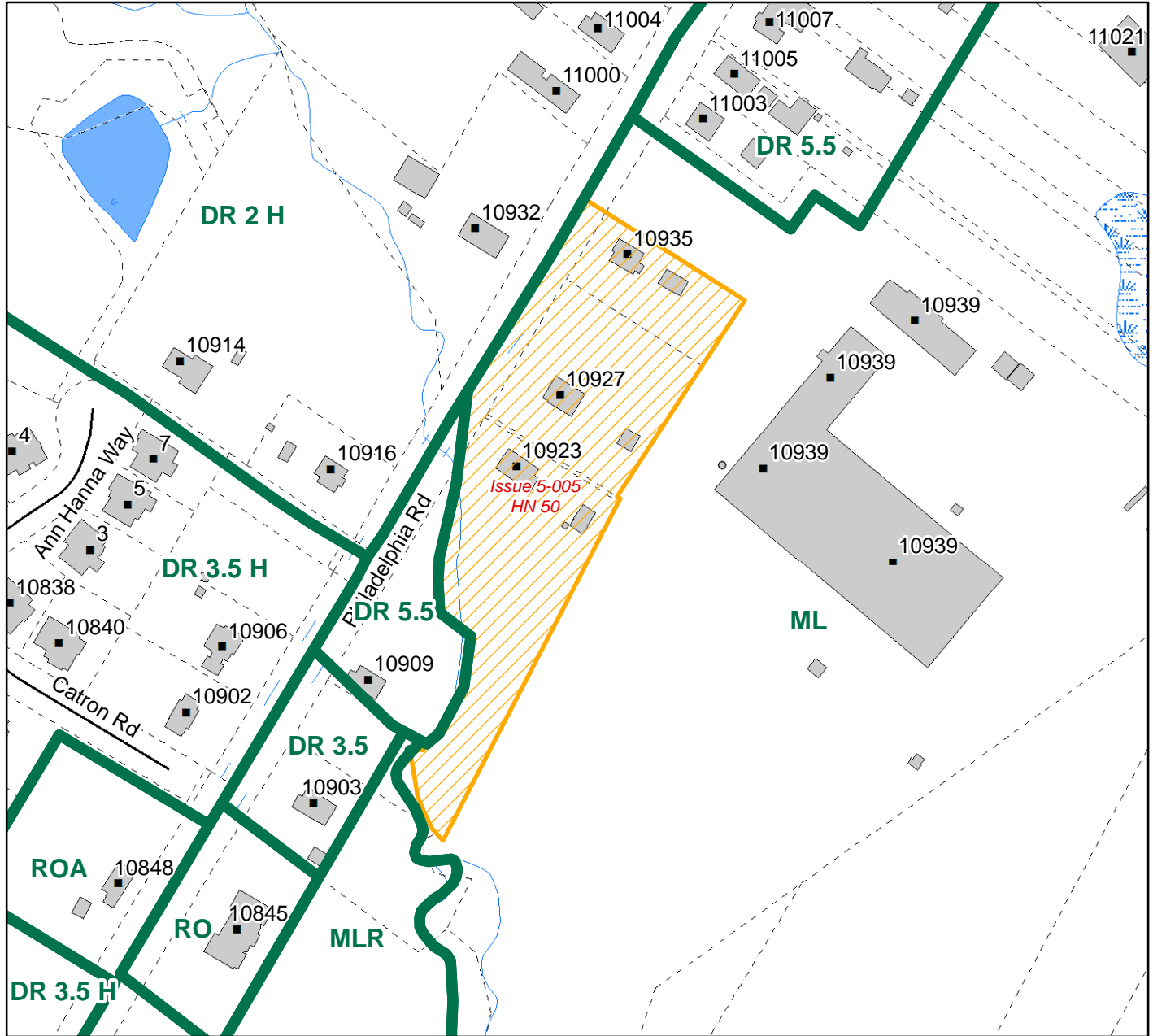
1 inch = 100 feet



Publication Date: September 20, 2023
 Publication Agency: Department of Planning
 Projection/Datum: Maryland State Plane,
 FIPS 1900, NAD 1983/91 HARN, US Foot

CZMP 2024 - Issue Map

Issue Number: 5-005



Iteration: REQUESTED

Tracking#: CZMP24-00050

<u>Zone</u>	<u>District</u>	<u>Acreage</u>
ML		3.10

Total Acreage: 3.10



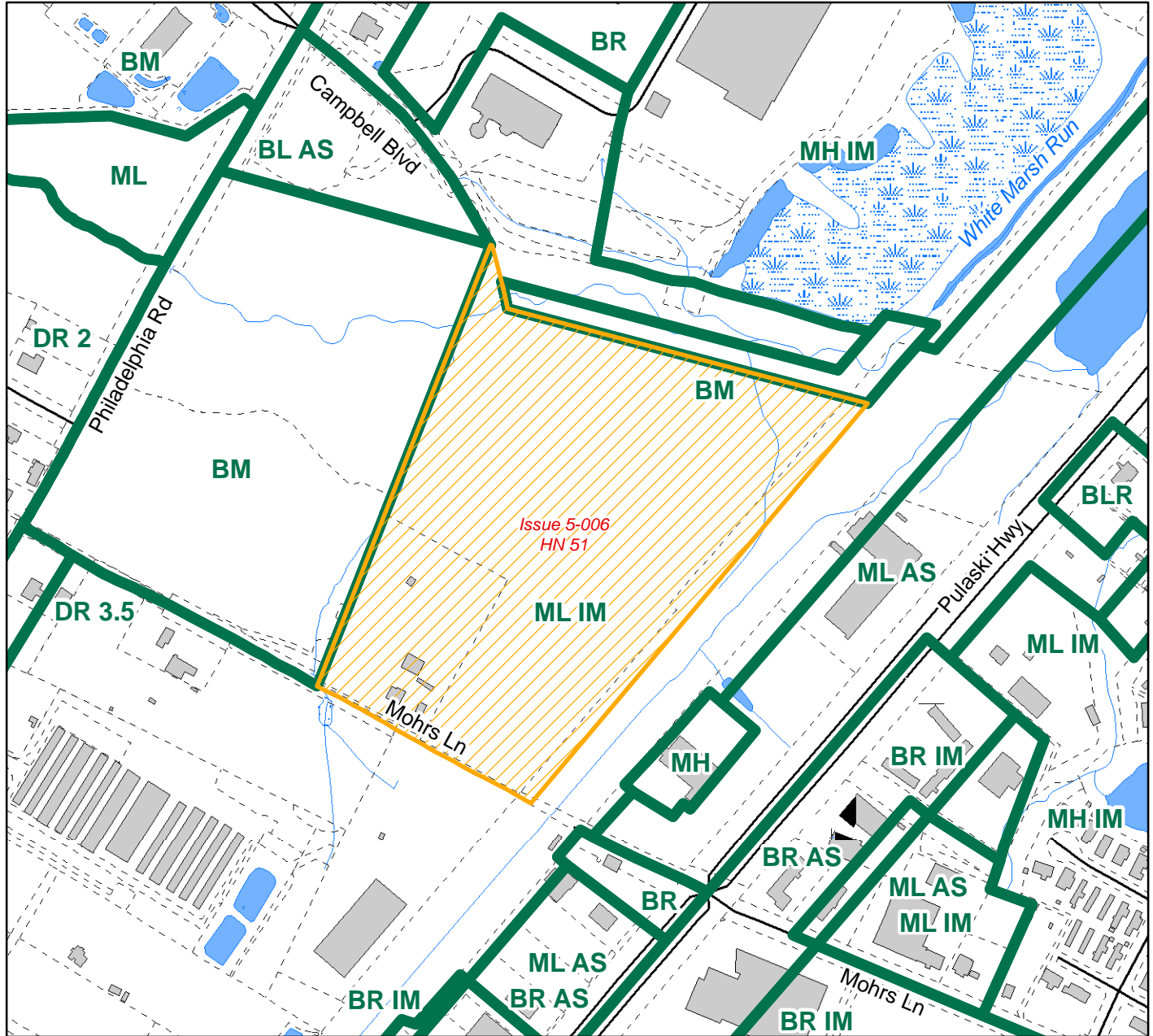
1 inch = 200 feet



Publication Date: September 28, 2023
 Publication Agency: Department of Planning
 Projection/Datum: Maryland State Plane,
 FIPS 1900, NAD 1983/91 HARN, US Foot

CZMP 2024 - Issue Map

Issue Number: 5-006

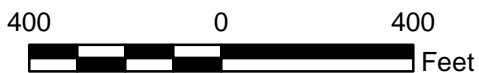


Iteration: REQUESTED

Tracking#: CZMP24-00051

<u>Zone</u>	<u>District</u>	<u>Acreage</u>
ML	IM	22.43

Total Acreage: 22.43



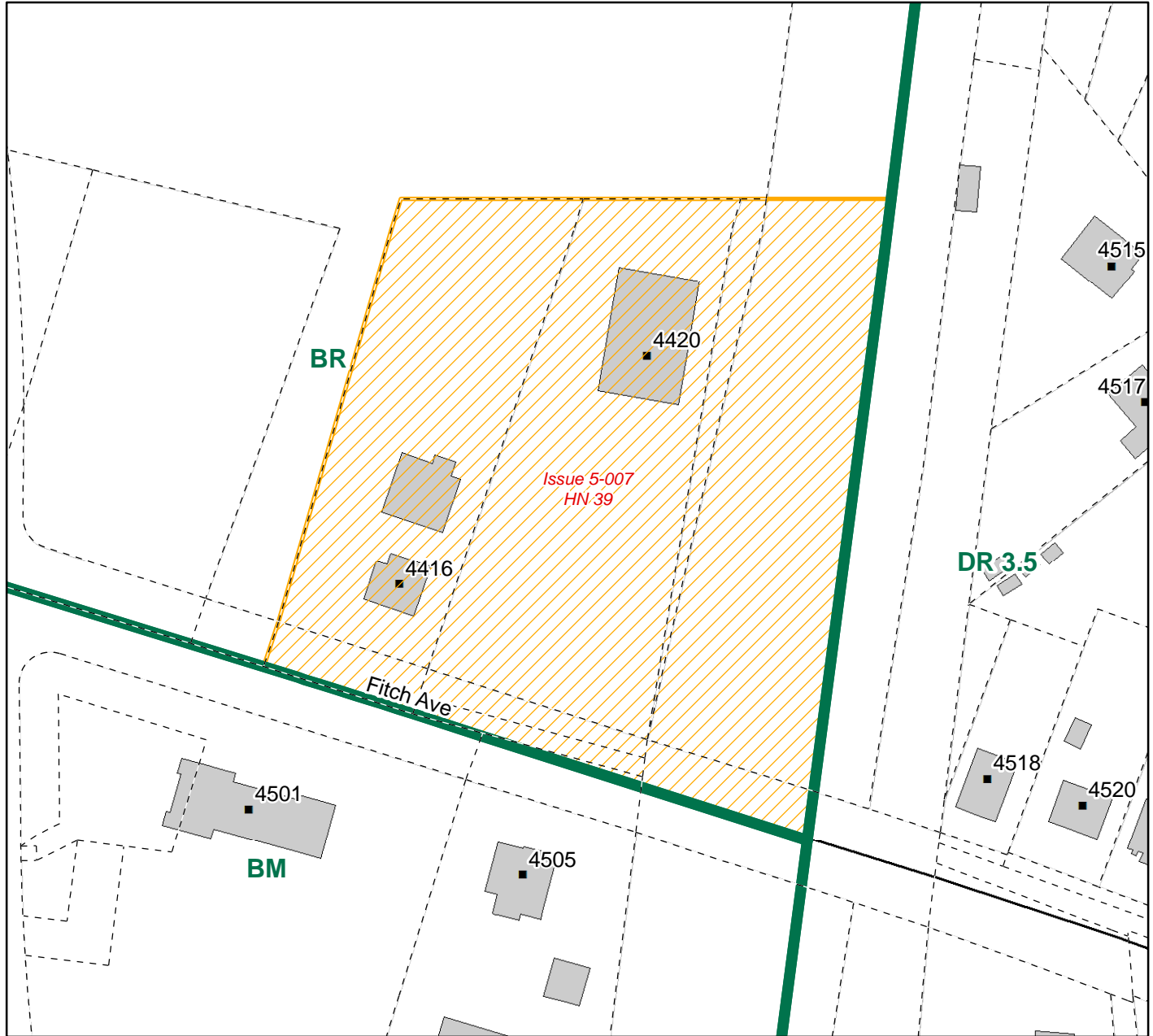
1 inch = 400 feet



Publication Date: September 28, 2023
 Publication Agency: Department of Planning
 Projection/Datum: Maryland State Plane,
 FIPS 1900, NAD 1983/91 HARN, US Foot

CZMP 2024 - Issue Map

Issue Number: 5-007



Iteration: REQUESTED

Tracking#: CZMP24-00039

<u>Zone</u>	<u>District</u>	<u>Acreage</u>
BR		2.79

Total Acreage: 2.79



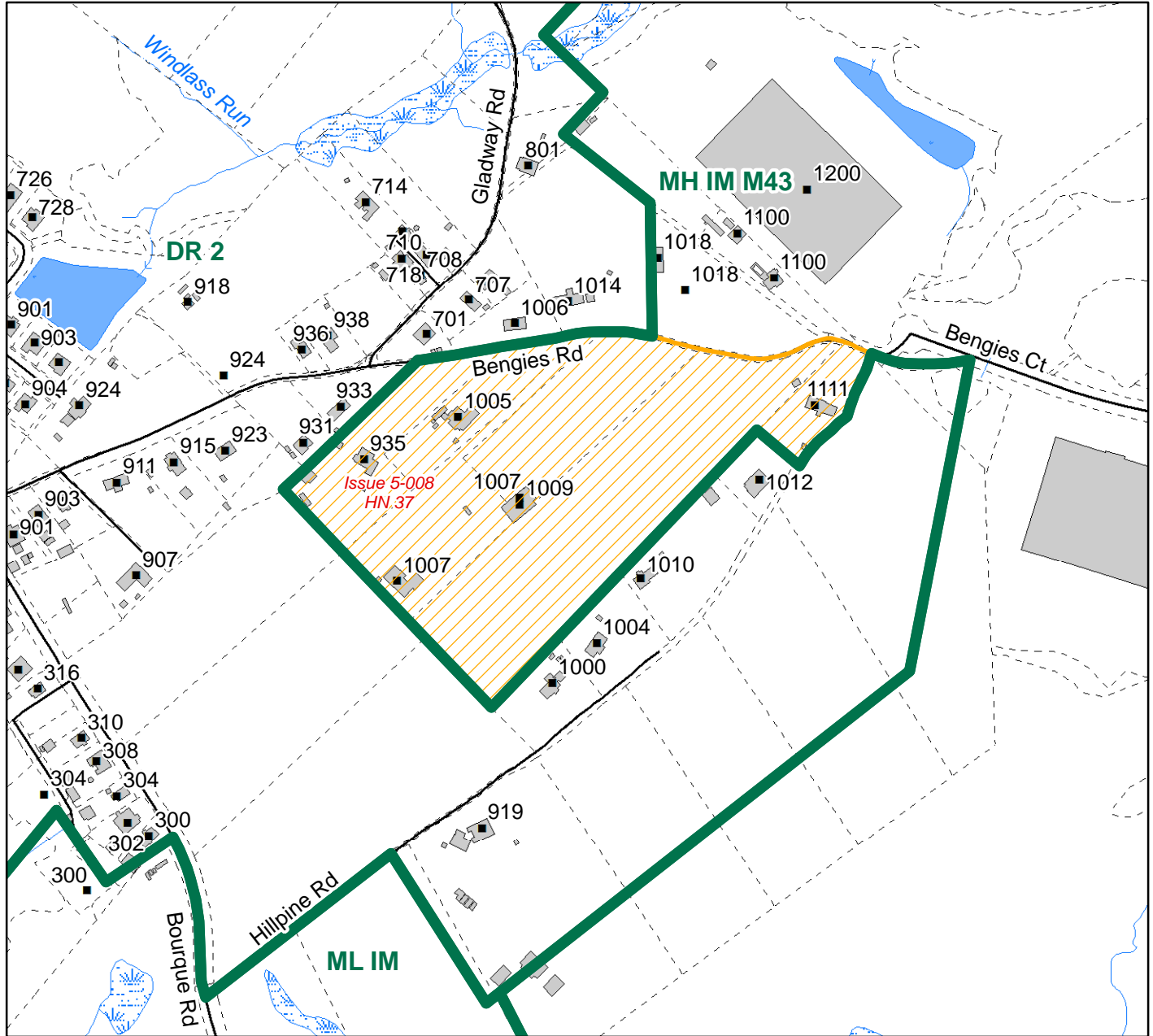
1 inch = 100 feet



Publication Date: October 2, 2023
Publication Agency: Department of Planning
Projection/Datum: Maryland State Plane,
FIPS 1900, NAD 1983/91 HARN, US Foot

CZMP 2024 - Issue Map

Issue Number: 5-008

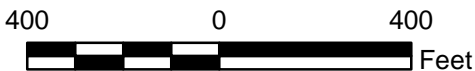


Iteration: REQUESTED

Tracking#: CZMP24-00037

<u>Zone</u>	<u>District</u>	<u>Acreage</u>
MH	IM M43	16.71

Total Acreage: 16.71



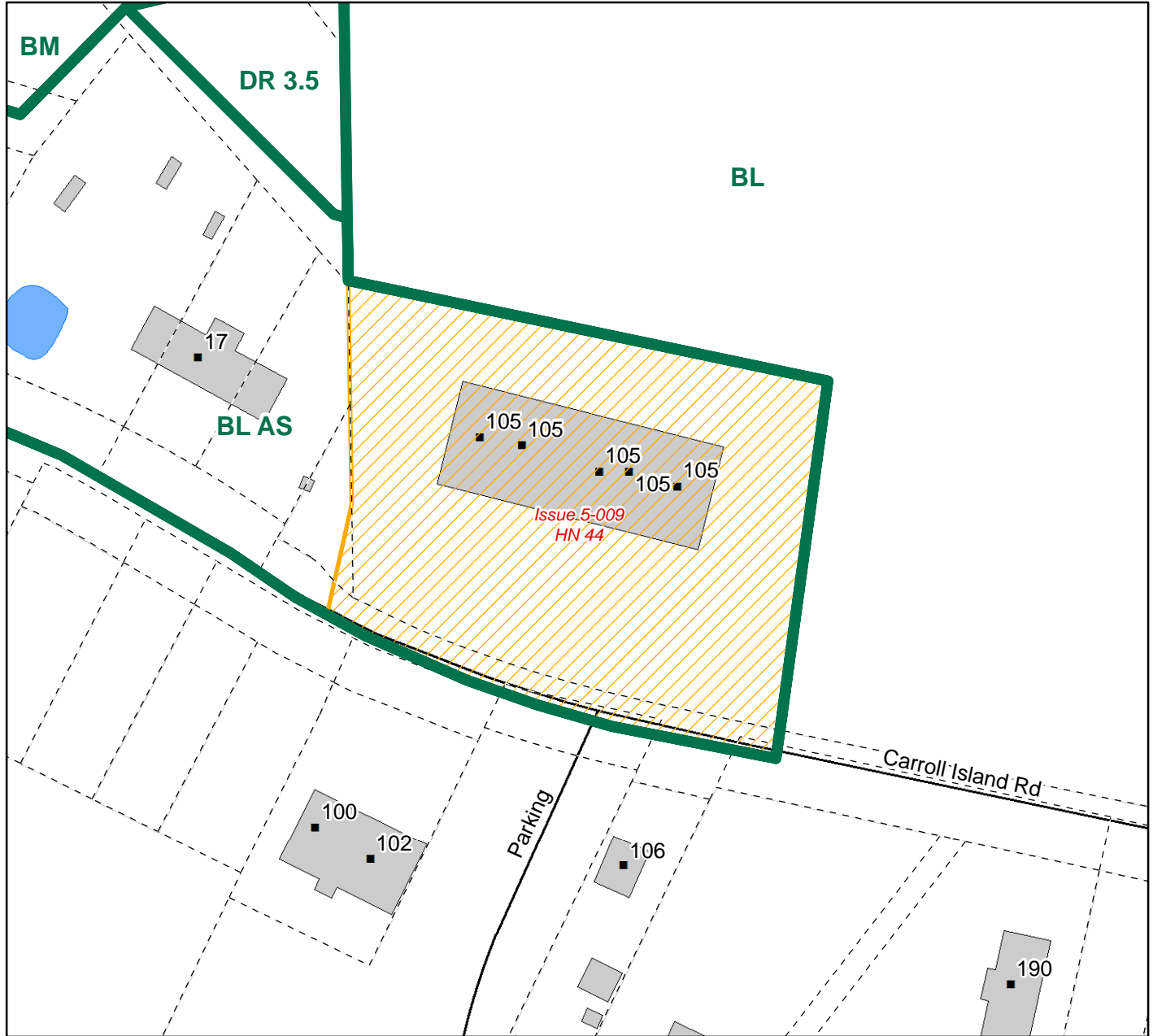
1 inch = 400 feet



Publication Date: October 2, 2023
 Publication Agency: Department of Planning
 Projection/Datum: Maryland State Plane,
 FIPS 1900, NAD 1983/91 HARN, US Foot

CZMP 2024 - Issue Map

Issue Number: 5-009



Iteration: REQUESTED

Tracking#: CZMP24-00044

<u>Zone</u>	<u>District</u>	<u>Acreage</u>
BL	AS	1.63

Total Acreage: 1.63



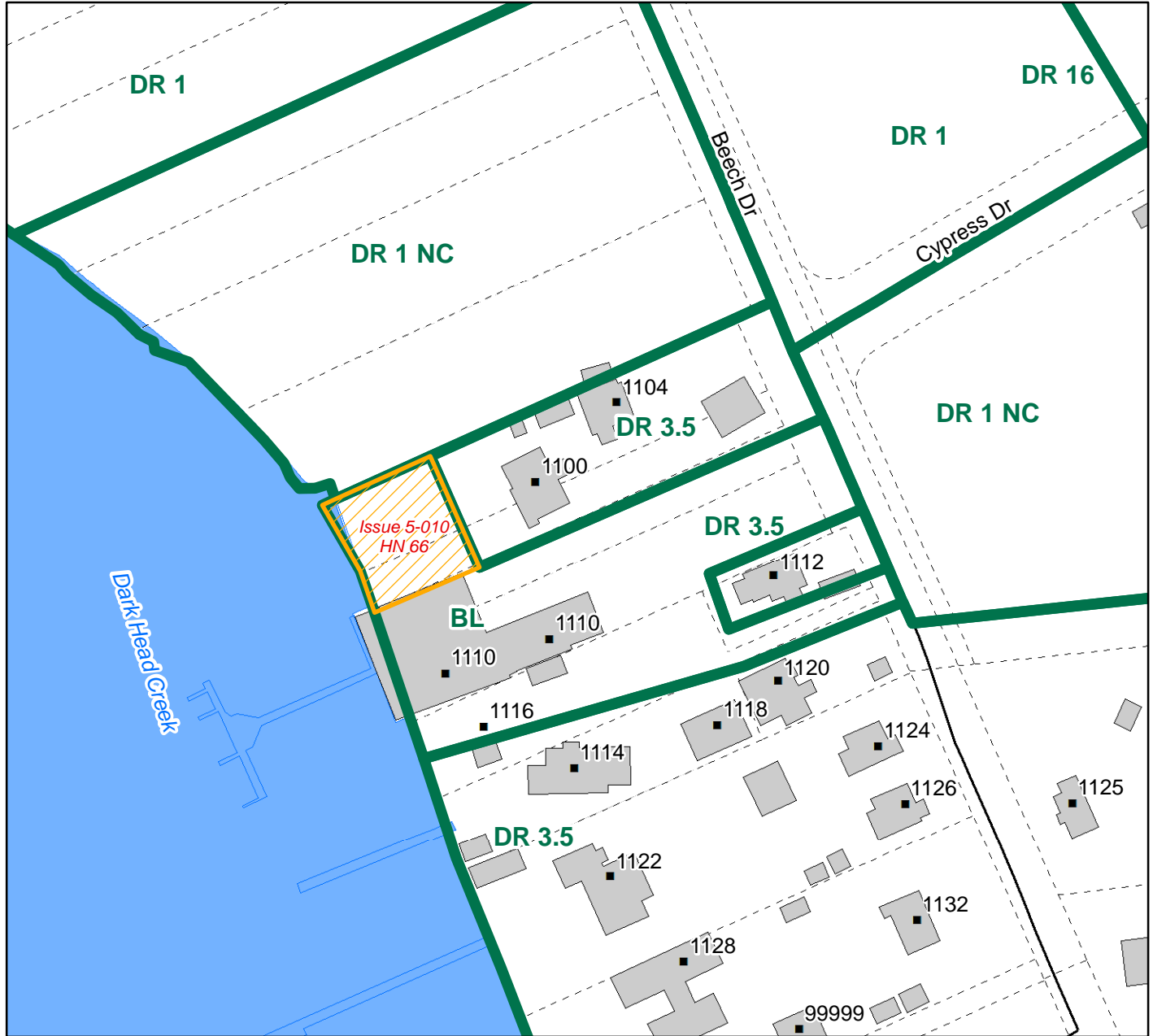
1 inch = 100 feet



Publication Date: October 2, 2023
 Publication Agency: Department of Planning
 Projection/Datum: Maryland State Plane,
 FIPS 1900, NAD 1983/91 HARN, US Foot

CZMP 2024 - Issue Map

Issue Number: 5-010



Iteration: REQUESTED

Tracking#: CZMP24-00066

<u>Zone</u>	<u>District</u>	<u>Acres</u>
BL		0.13

Total Acres: 0.13



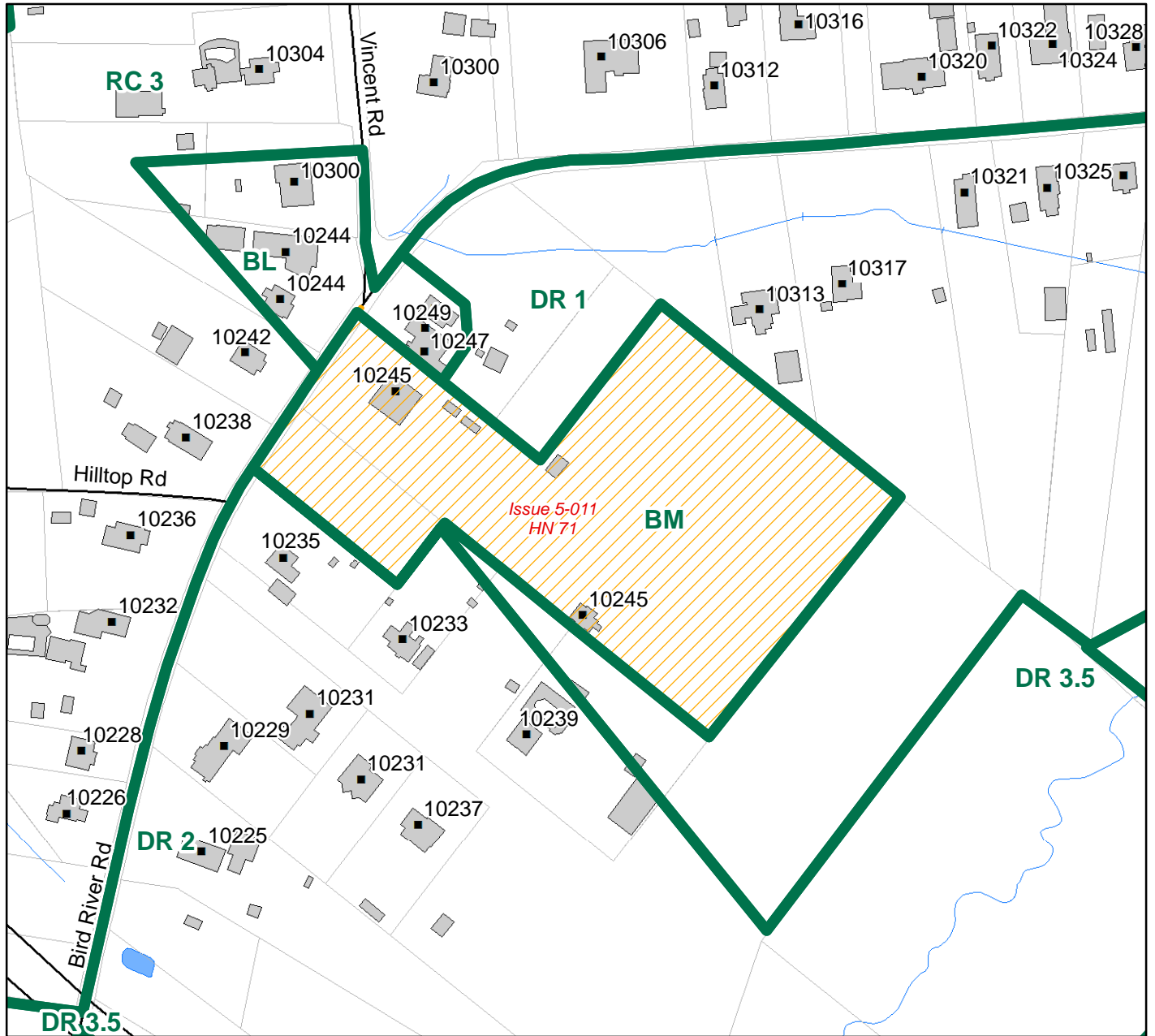
1 inch = 100 feet



Publication Date: October 3, 2023
 Publication Agency: Department of Planning
 Projection/Datum: Maryland State Plane,
 FIPS 1900, NAD 1983/91 HARN, US Foot

CZMP 2024 - Issue Map

Issue Number: 5-011



Iteration: REQUESTED

Tracking#: CZMP24-00071

<u>Zone</u>	<u>District</u>	<u>Acreage</u>
BM		5.05

Total Acreage: 5.05



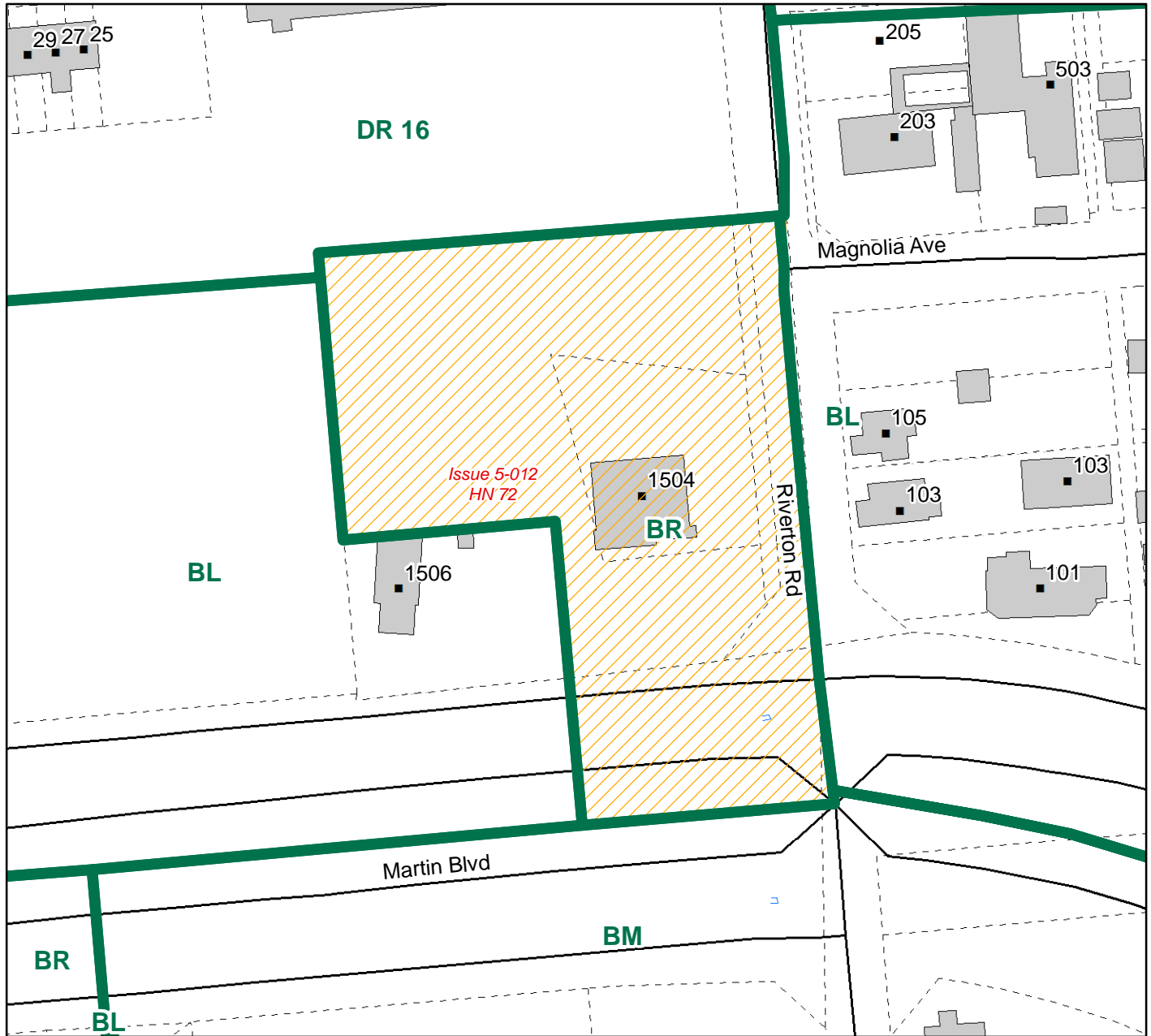
1 inch = 200 feet



Publication Date: October 3, 2023
 Publication Agency: Department of Planning
 Projection/Datum: Maryland State Plane,
 FIPS 1900, NAD 1983/91 HARN, US Foot

CZMP 2024 - Issue Map

Issue Number: 5-012



Iteration: REQUESTED

Tracking#: CZMP24-00072

<u>Zone</u>	<u>District</u>	<u>Acreage</u>
BR		1.97

Total Acreage: 1.97



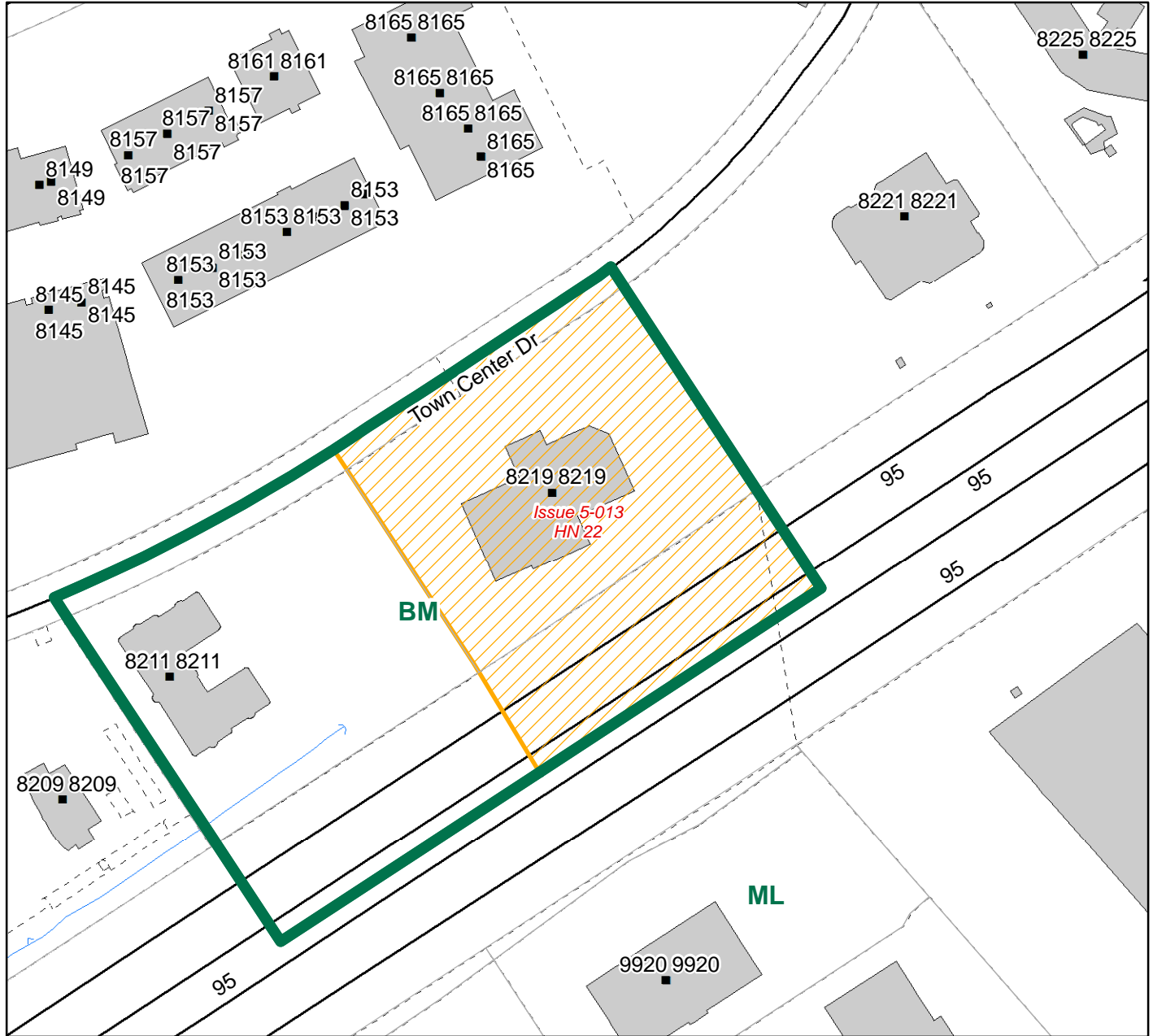
1 inch = 100 feet



Publication Date: October 3, 2023
 Publication Agency: Department of Planning
 Projection/Datum: Maryland State Plane,
 FIPS 1900, NAD 1983/91 HARN, US Foot

CZMP 2024 - Issue Map

Issue Number: 5-013



Iteration: REQUESTED

Tracking#: CZMP24-00022

Zone	District	Acreage
BM		4.80

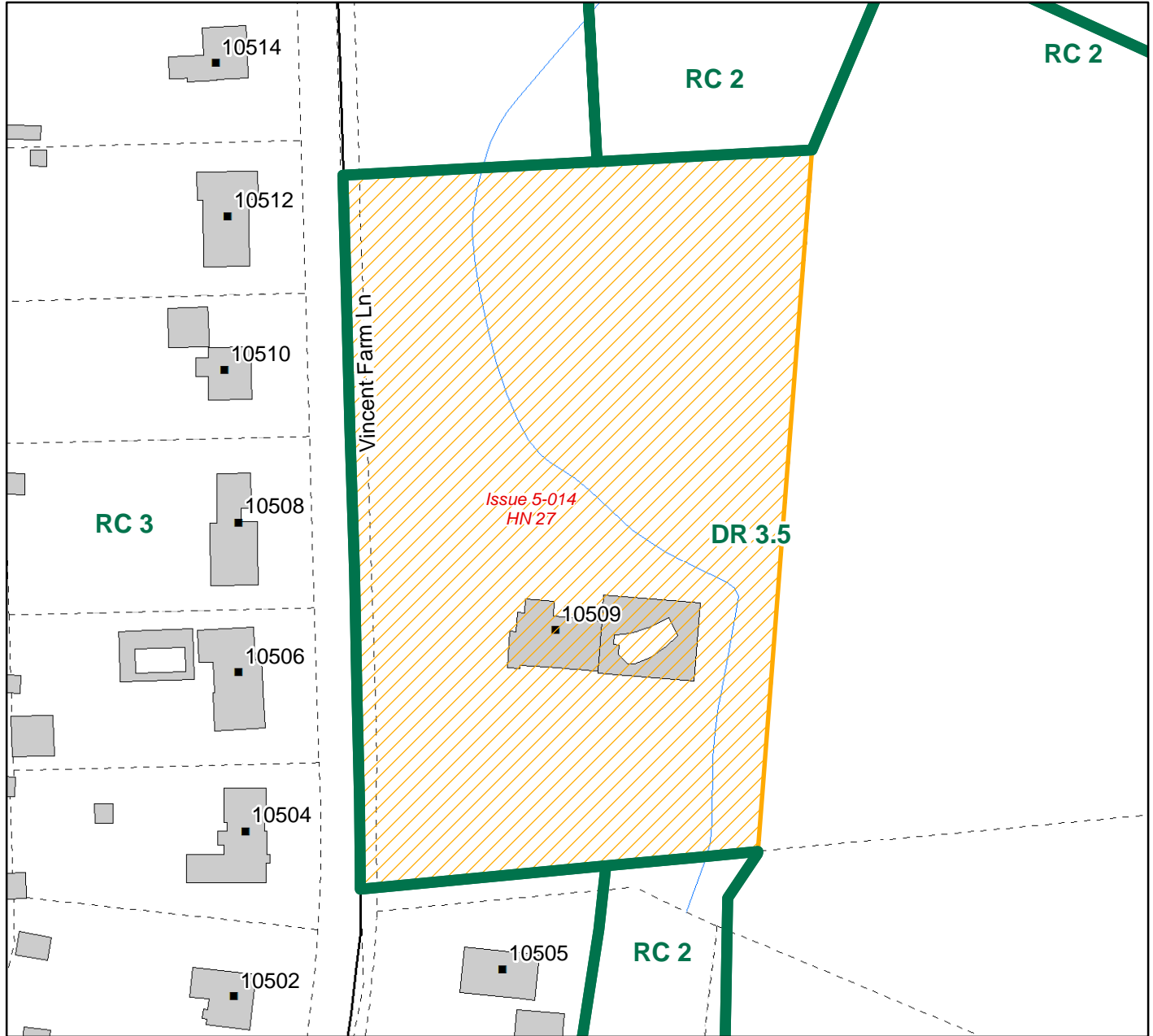
Total Acreage: 4.80



Publication Date: October 4, 2023
 Publication Agency: Department of Planning
 Projection/Datum: Maryland State Plane,
 FIPS 1900, NAD 1983/91 HARN, US Foot

CZMP 2024 - Issue Map

Issue Number: 5-014



Iteration: REQUESTED

Tracking#: CZMP24-00027

<u>Zone</u>	<u>District</u>	<u>Acreage</u>
DR 3.5		2.88

Total Acreage: 2.88



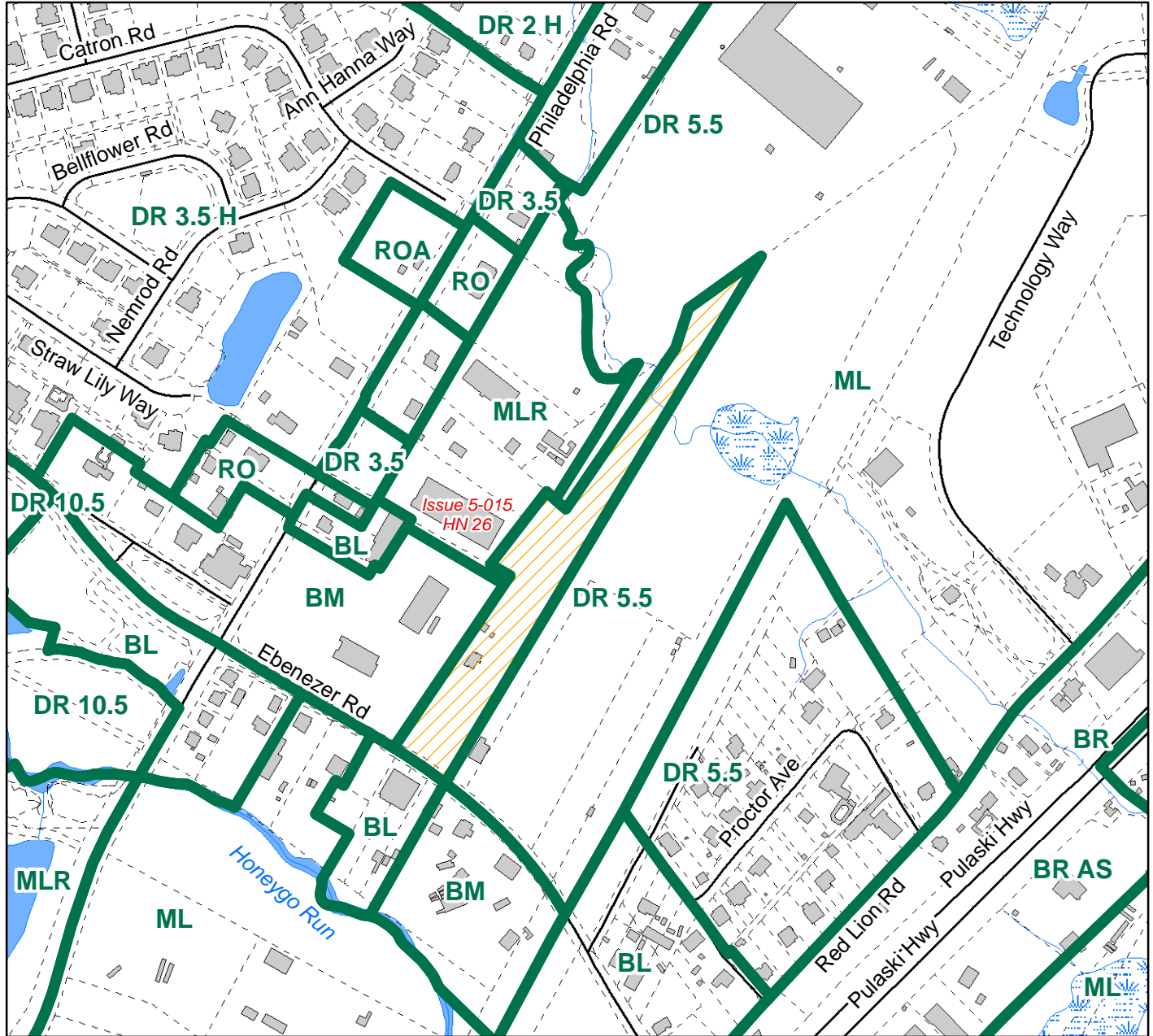
1 inch = 100 feet



Publication Date: October 4, 2023
Publication Agency: Department of Planning
Projection/Datum: Maryland State Plane,
FIPS 1900, NAD 1983/91 HARN, US Foot

CZMP 2024 - Issue Map

Issue Number: 5-015



Iteration: REQUESTED

Tracking#: CZMP24-00026

Zone	District	Acreage
DR 5.5		4.03

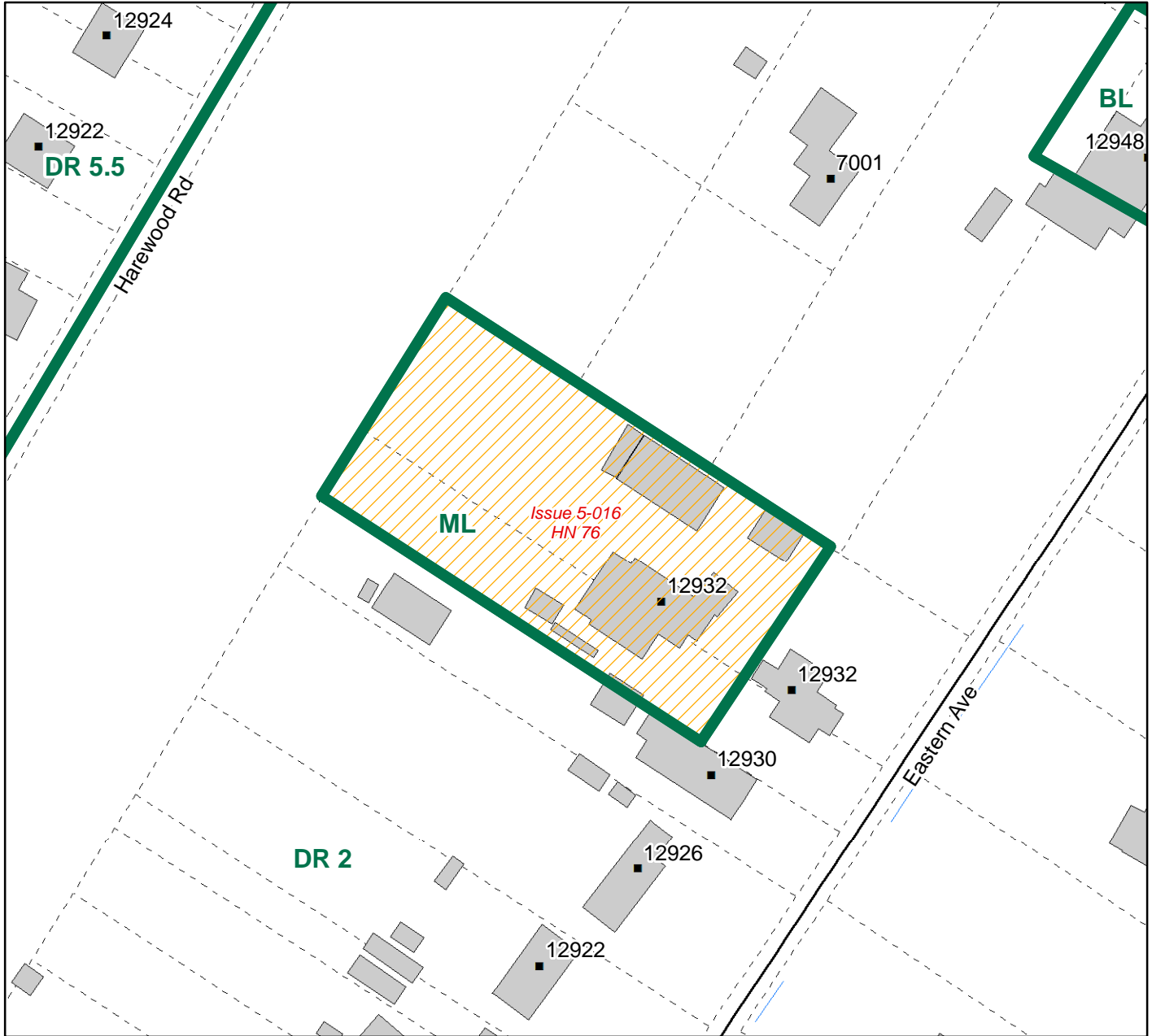
Total Acreage: 4.03



Publication Date: October 4, 2023
 Publication Agency: Department of Planning
 Projection/Datum: Maryland State Plane,
 FIPS 1900, NAD 1983/91 HARN, US Foot

CZMP 2024 - Issue Map

Issue Number: 5-016



Iteration: REQUESTED

Tracking#: CZMP24-00076

<u>Zone</u>	<u>District</u>	<u>Acreage</u>
ML		1.00

Total Acreage: 1.00



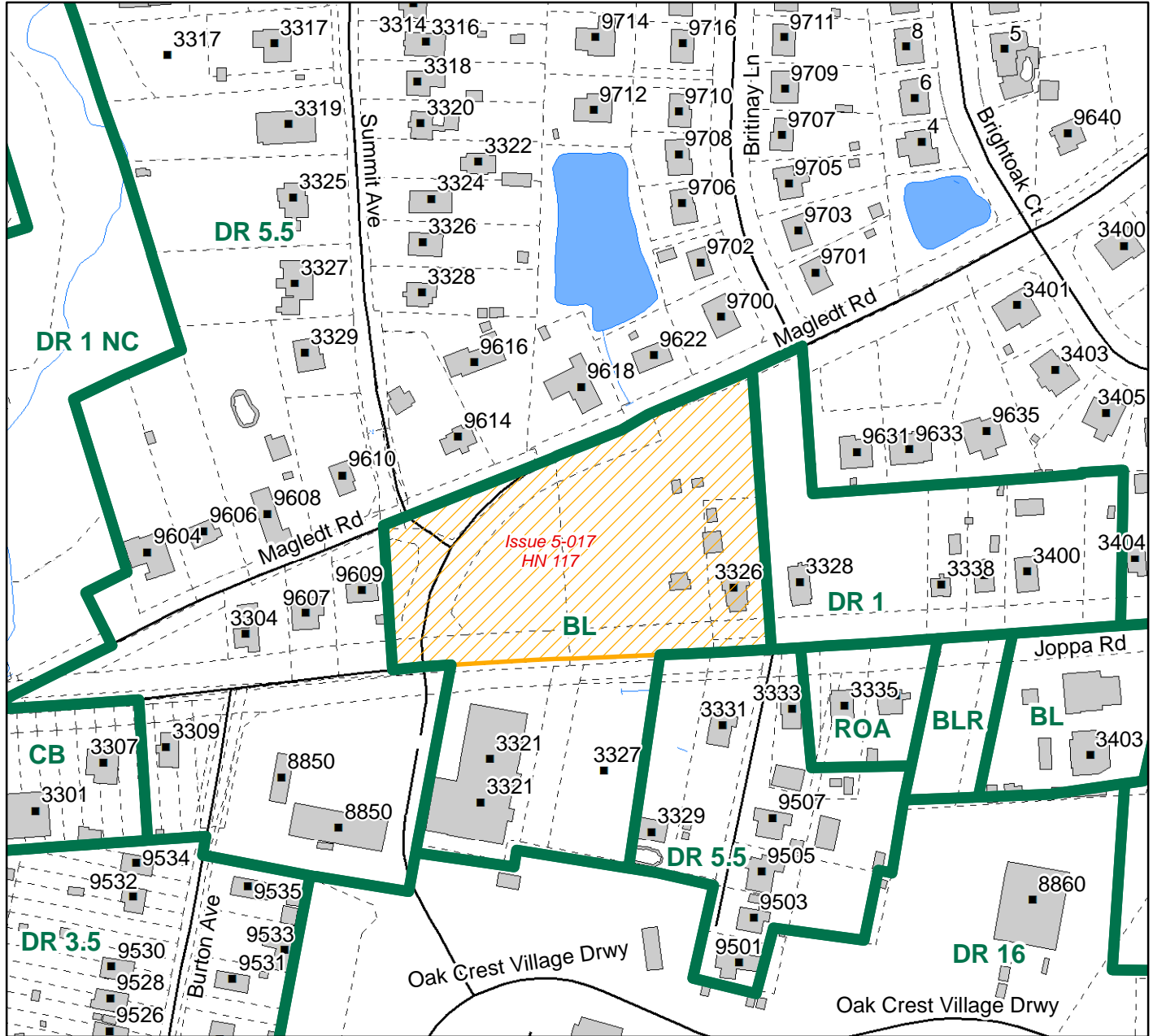
1 inch = 100 feet



Publication Date: October 5, 2023
Publication Agency: Department of Planning
Projection/Datum: Maryland State Plane,
FIPS 1900, NAD 1983/91 HARN, US Foot

CZMP 2024 - Issue Map

Issue Number: 5-017



Iteration: REQUESTED

Tracking#: CZMP24-00117

<u>Zone</u>	<u>District</u>	<u>Acres</u>
BL		2.99

Total Acreege: 2.99



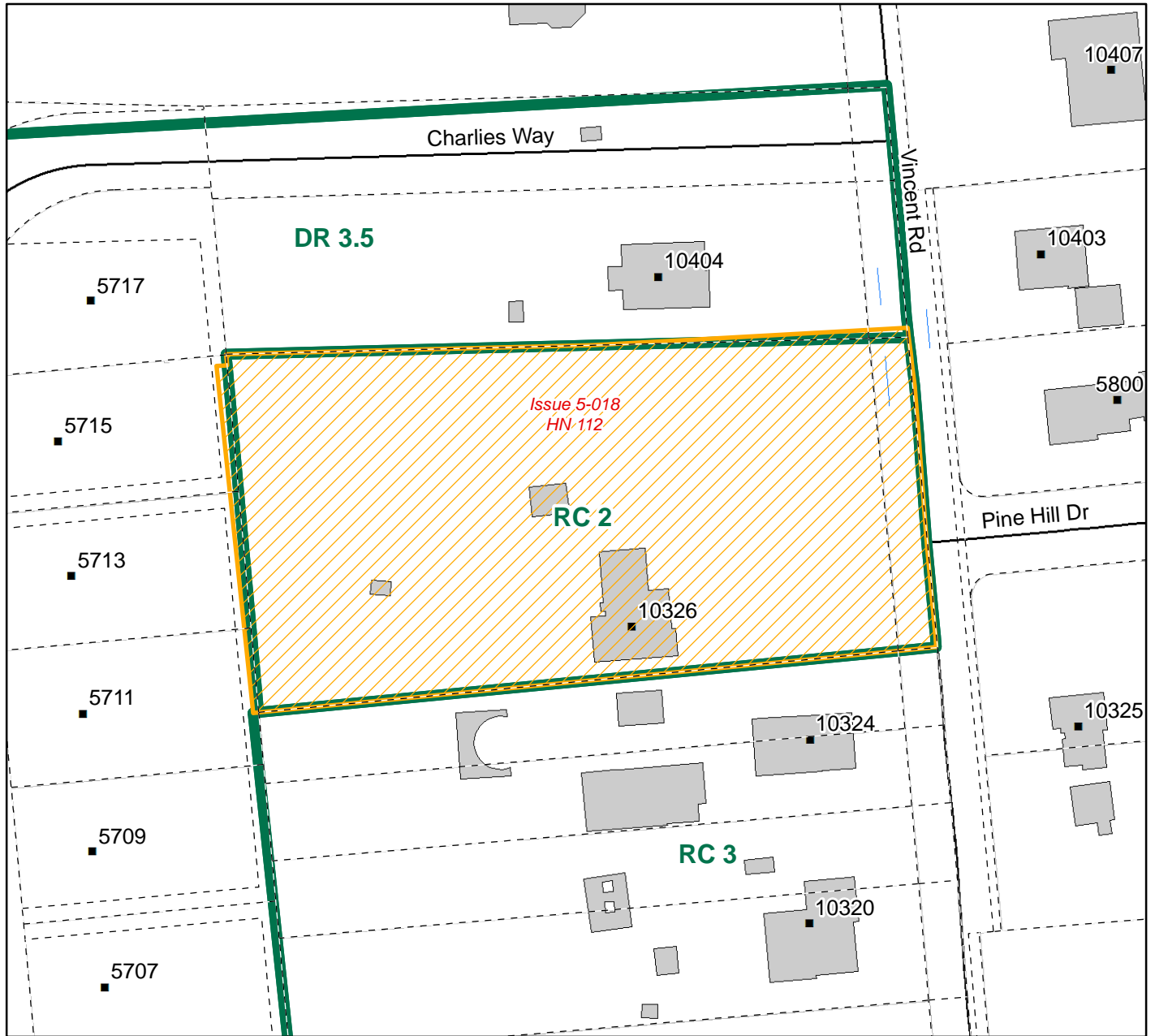
1 inch = 200 feet



Publication Date: October 6, 2023
 Publication Agency: Department of Planning
 Projection/Datum: Maryland State Plane,
 FIPS 1900, NAD 1983/91 HARN, US Foot

CZMP 2024 - Issue Map

Issue Number: 5-018



Iteration: REQUESTED

Tracking#: CZMP24-00112

<u>Zone</u>	<u>District</u>	<u>Acreage</u>
DR 3.5		0.04
RC 2		2.16

Total Acreage: 2.20



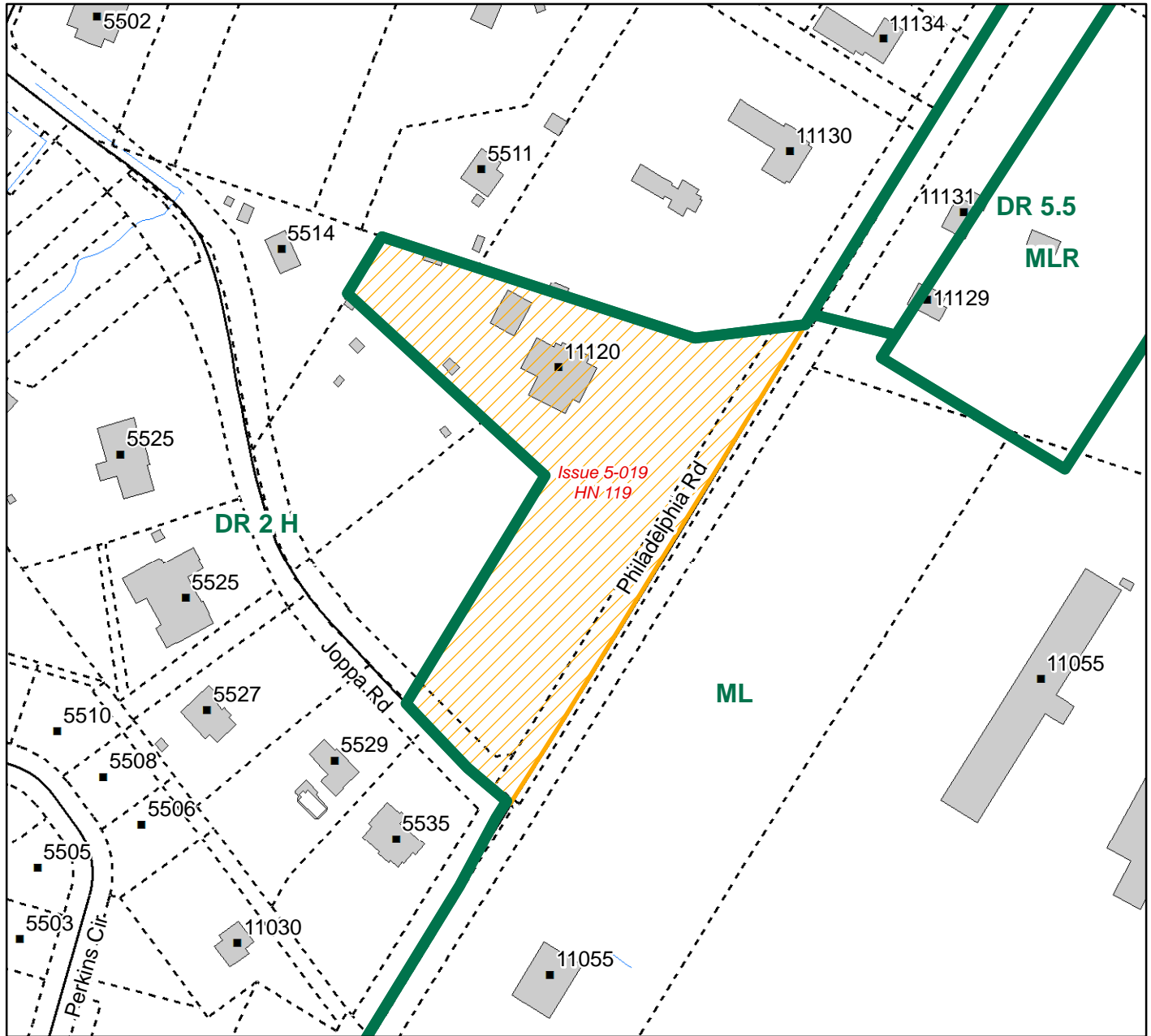
1 inch = 100 feet



Publication Date: October 10, 2023
 Publication Agency: Department of Planning
 Projection/Datum: Maryland State Plane,
 FIPS 1900, NAD 1983/91 HARN, US Foot

CZMP 2024 - Issue Map

Issue Number: 5-019

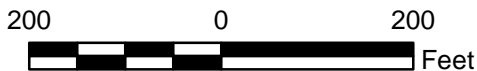


Iteration: REQUESTED

Tracking#: CZMP24-00119

<u>Zone</u>	<u>District</u>	<u>Acreage</u>
ML		3.93

Total Acreage: 3.93



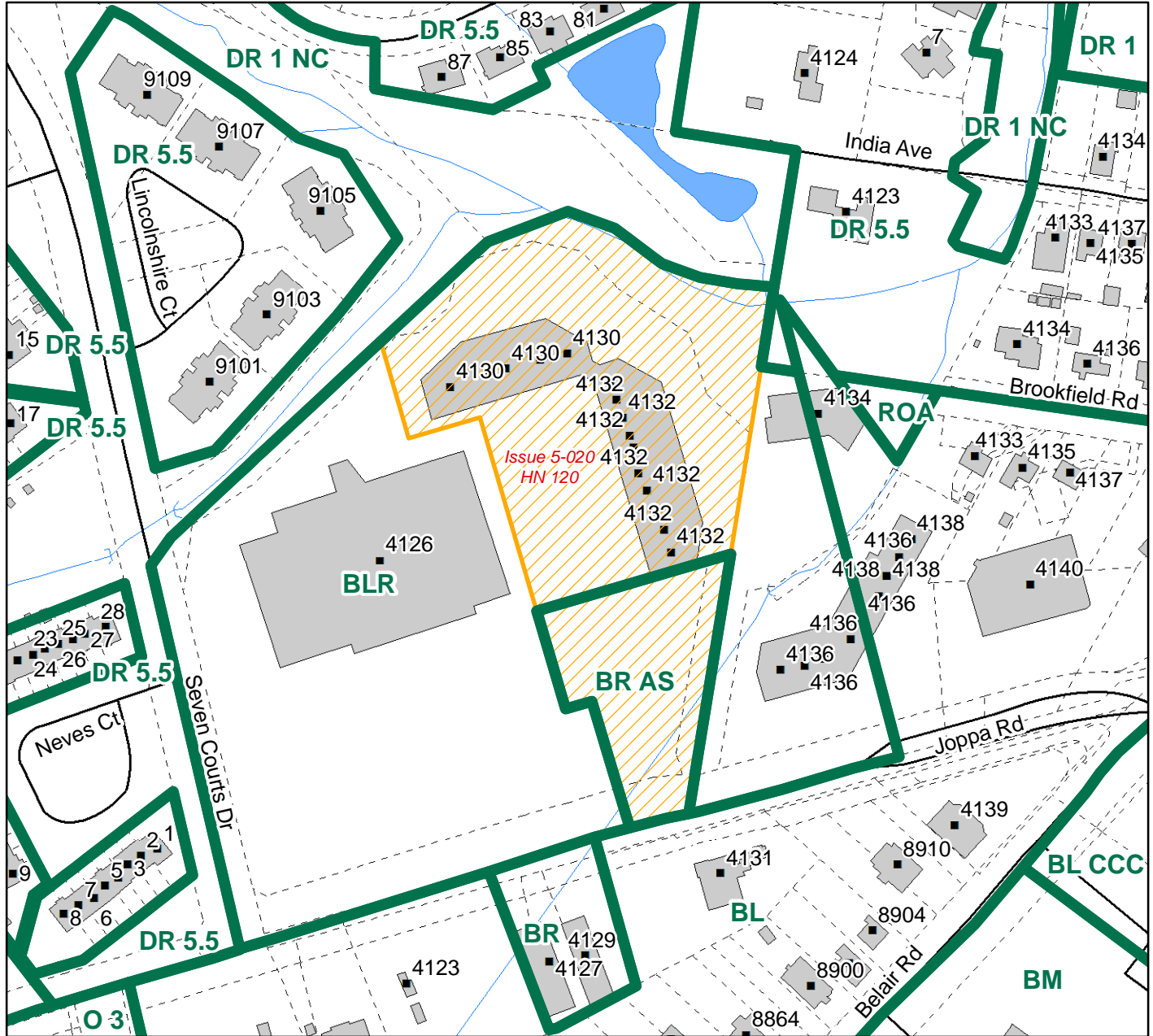
1 inch = 200 feet



Publication Date: October 10, 2023
 Publication Agency: Department of Planning
 Projection/Datum: Maryland State Plane,
 FIPS 1900, NAD 1983/91 HARN, US Foot

CZMP 2024 - Issue Map

Issue Number: 5-020



Iteration: REQUESTED

Tracking#: CZMP24-00120

<u>Zone</u>	<u>District</u>	<u>Acreage</u>
BLR		3.74
BR	AS	1.15

Total Acreage: 4.89



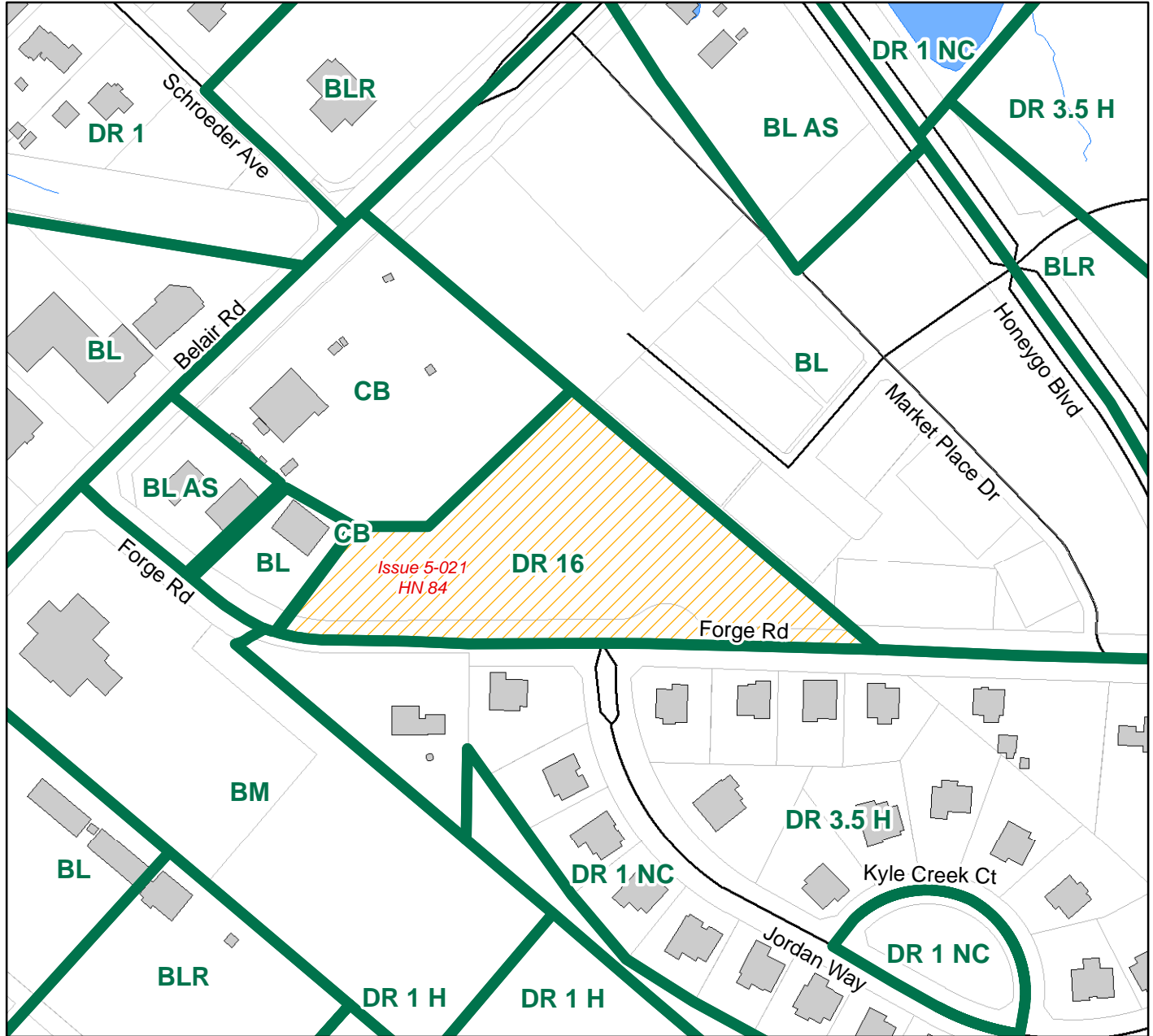
1 inch = 200 feet



Publication Date: October 11, 2023
 Publication Agency: Department of Planning
 Projection/Datum: Maryland State Plane,
 FIPS 1900, NAD 1983/91 HARN, US Foot

CZMP 2024 - Issue Map

Issue Number: 5-021



Iteration: REQUESTED

Tracking#: CZMP24-00084

<u>Zone</u>	<u>District</u>	<u>Acreage</u>
DR 16		2.94

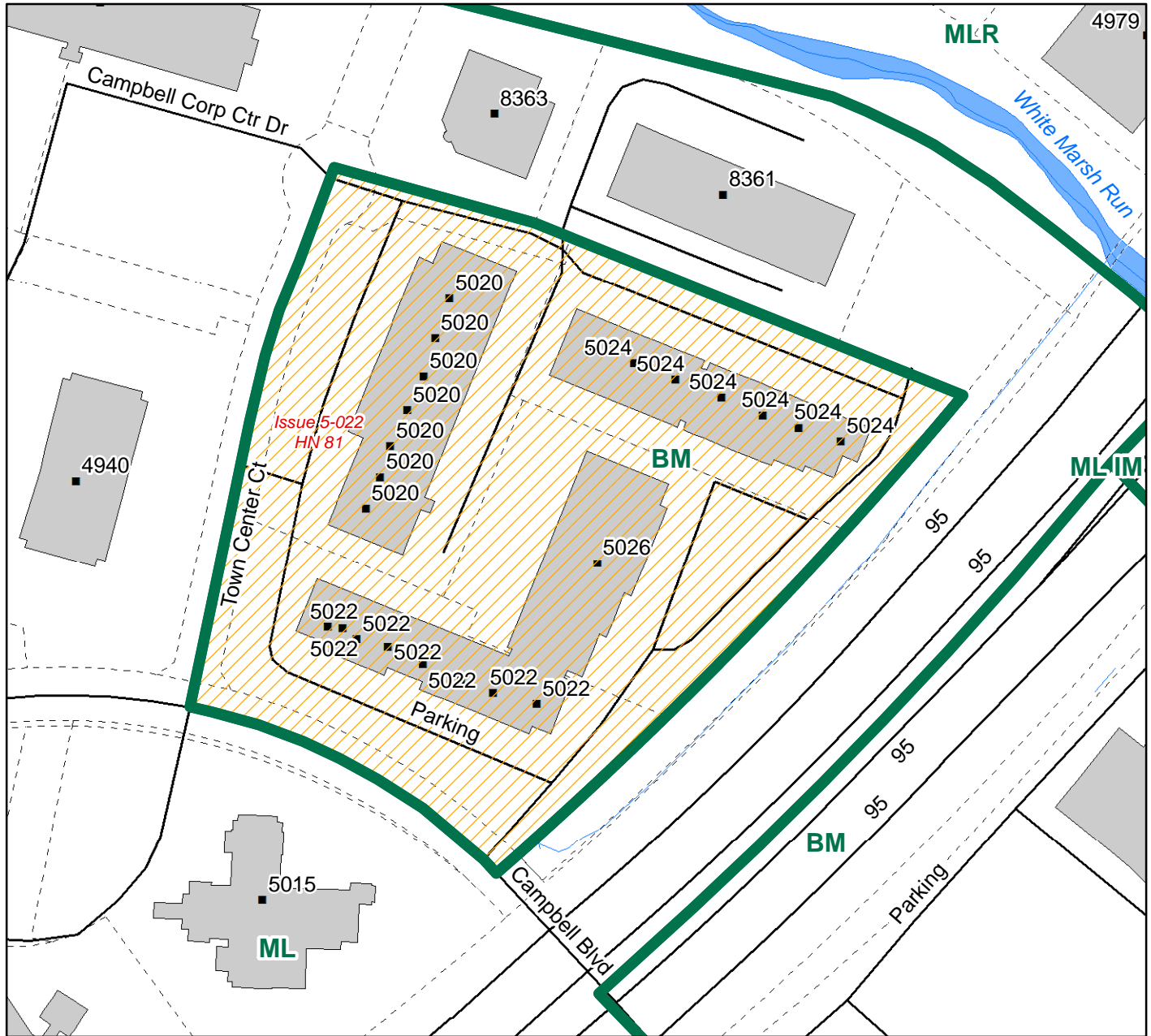
Total Acreage: 2.94



Publication Date: October 11, 2023
 Publication Agency: Department of Planning
 Projection/Datum: Maryland State Plane,
 FIPS 1900, NAD 1983/91 HARN, US Foot

CZMP 2024 - Issue Map

Issue Number: 5-022

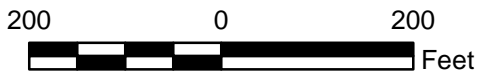


Iteration: REQUESTED

Tracking#: CZMP24-00081

<u>Zone</u>	<u>District</u>	<u>Acreage</u>
BM		11.64

Total Acreage: 11.64



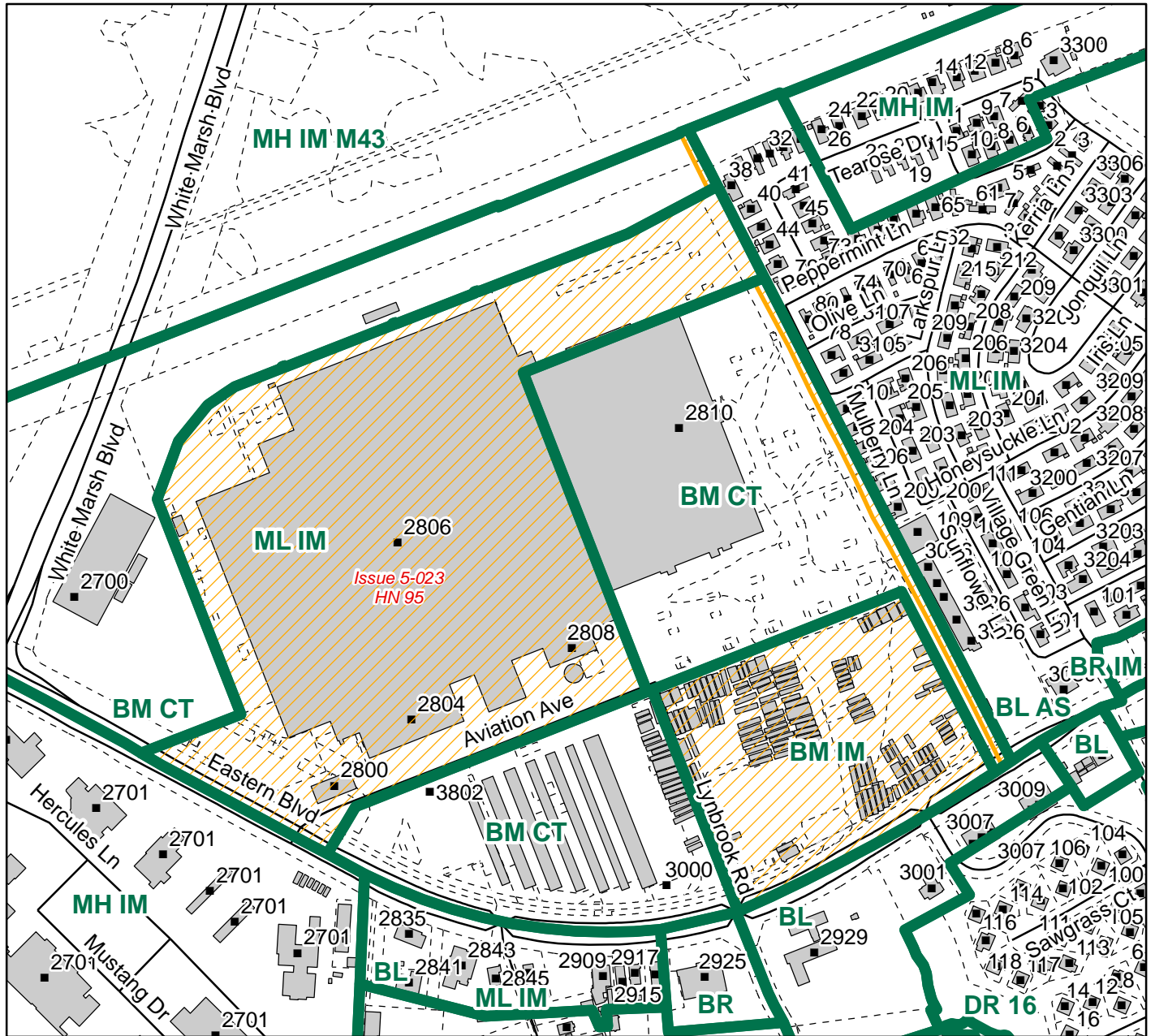
1 inch = 200 feet



Publication Date: October 11, 2023
 Publication Agency: Department of Planning
 Projection/Datum: Maryland State Plane,
 FIPS 1900, NAD 1983/91 HARN, US Foot

CZMP 2024 - Issue Map

Issue Number: 5-023



Iteration: REQUESTED

Tracking#: CZMP24-00095

<u>Zone</u>	<u>District</u>	<u>Acreage</u>
ML	IM	29.79
BM	IM	9.50
BM	CT	0.97

Total Acreage: 40.26



Publication Date: October 11, 2023
 Publication Agency: Department of Planning
 Projection/Datum: Maryland State Plane,
 FIPS 1900, NAD 1983/91 HARN, US Foot

CZMP 2024 - Issue Map

Issue Number: 5-025

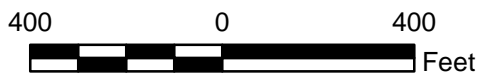


Iteration: REQUESTED

Tracking#: CZMP24-00147

<u>Zone</u>	<u>District</u>	<u>Acreage</u>
BMB		15.85
RC 2		4.96

Total Acreage: 20.81



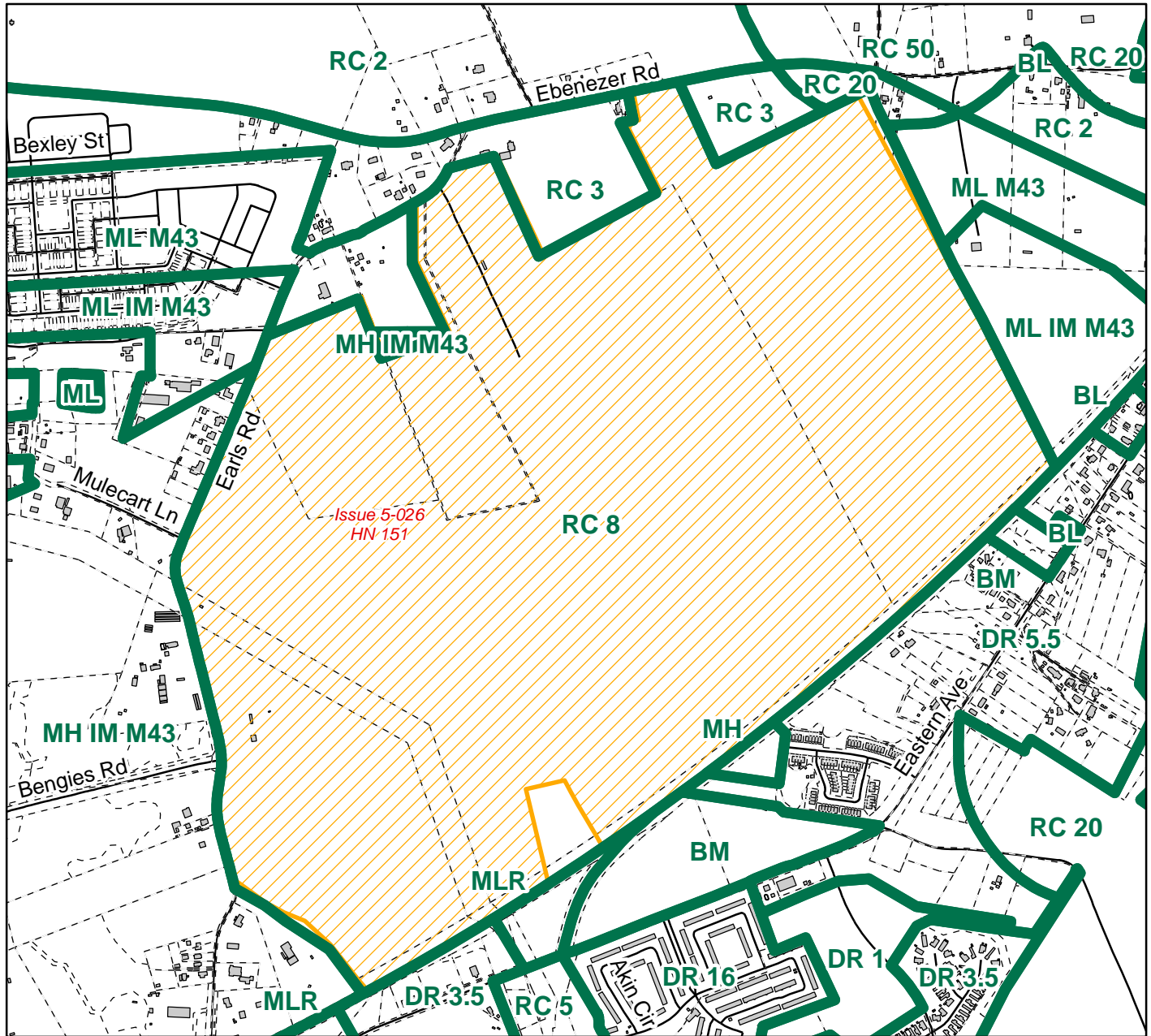
1 inch = 400 feet



Publication Date: October 13, 2023
 Publication Agency: Department of Planning
 Projection/Datum: Maryland State Plane,
 FIPS 1900, NAD 1983/91 HARN, US Foot

CZMP 2024 - Issue Map

Issue Number: 5-026



<u>Zone</u>	<u>District</u>	<u>Acreage</u>
ML	IM M43	0.08
RC 20		0.07
MH	IM M43	0.14
ML	M43	0.29
RC 3		0.62
RC 8		436.88

Iteration: REQUESTED

Tracking#: CZMP24-00151

Total Acreage: 438.08



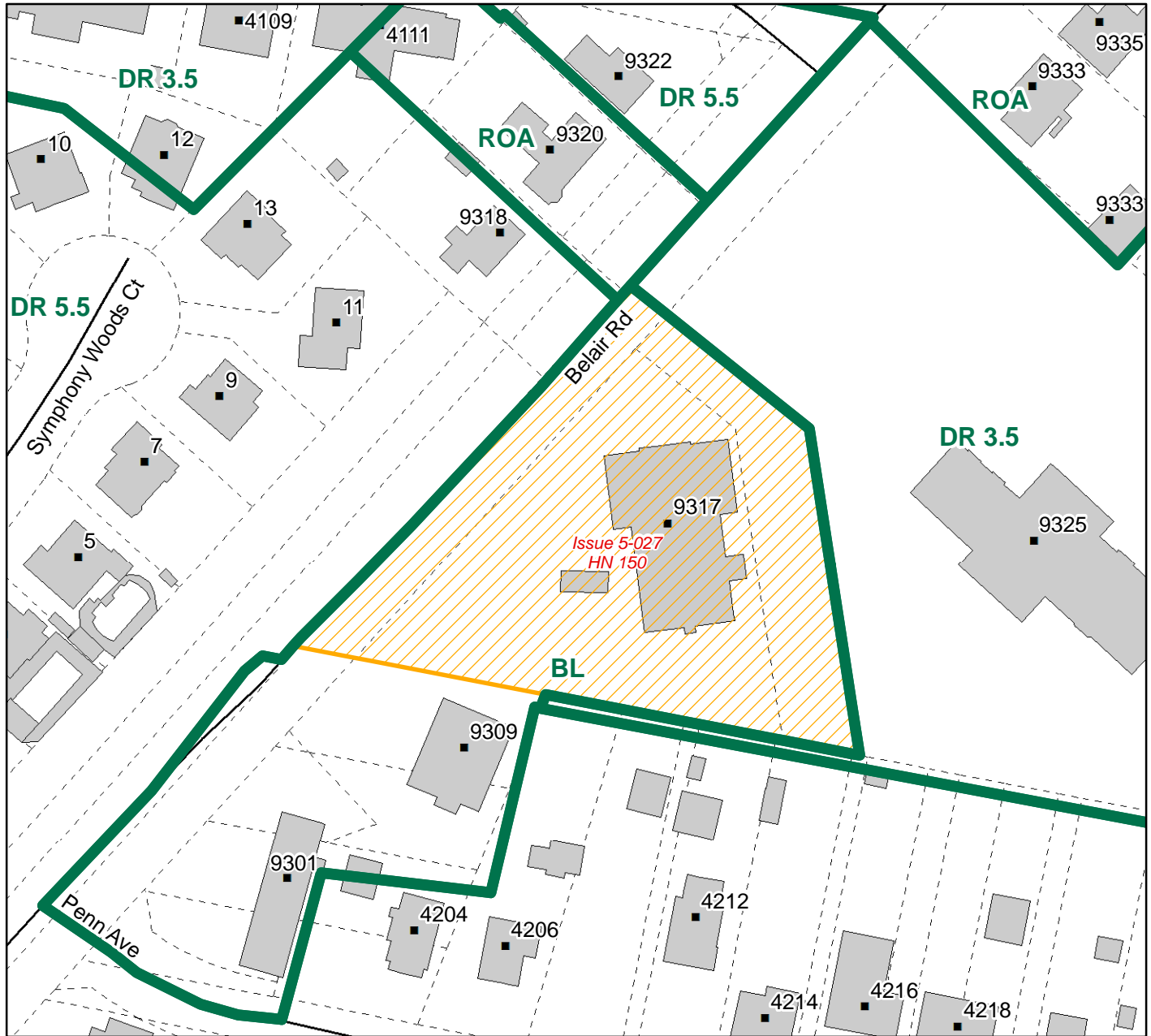
1 inch = 1,000 feet



Publication Date: October 13, 2023
 Publication Agency: Department of Planning
 Projection/Datum: Maryland State Plane,
 FIPS 1900, NAD 1983/91 HARN, US Foot

CZMP 2024 - Issue Map

Issue Number: 5-027

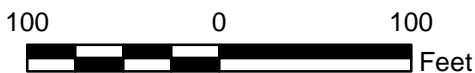


Iteration: REQUESTED

Tracking#: CZMP24-00150

<u>Zone</u>	<u>District</u>	<u>Acreage</u>
BL		1.37

Total Acreage: 1.37



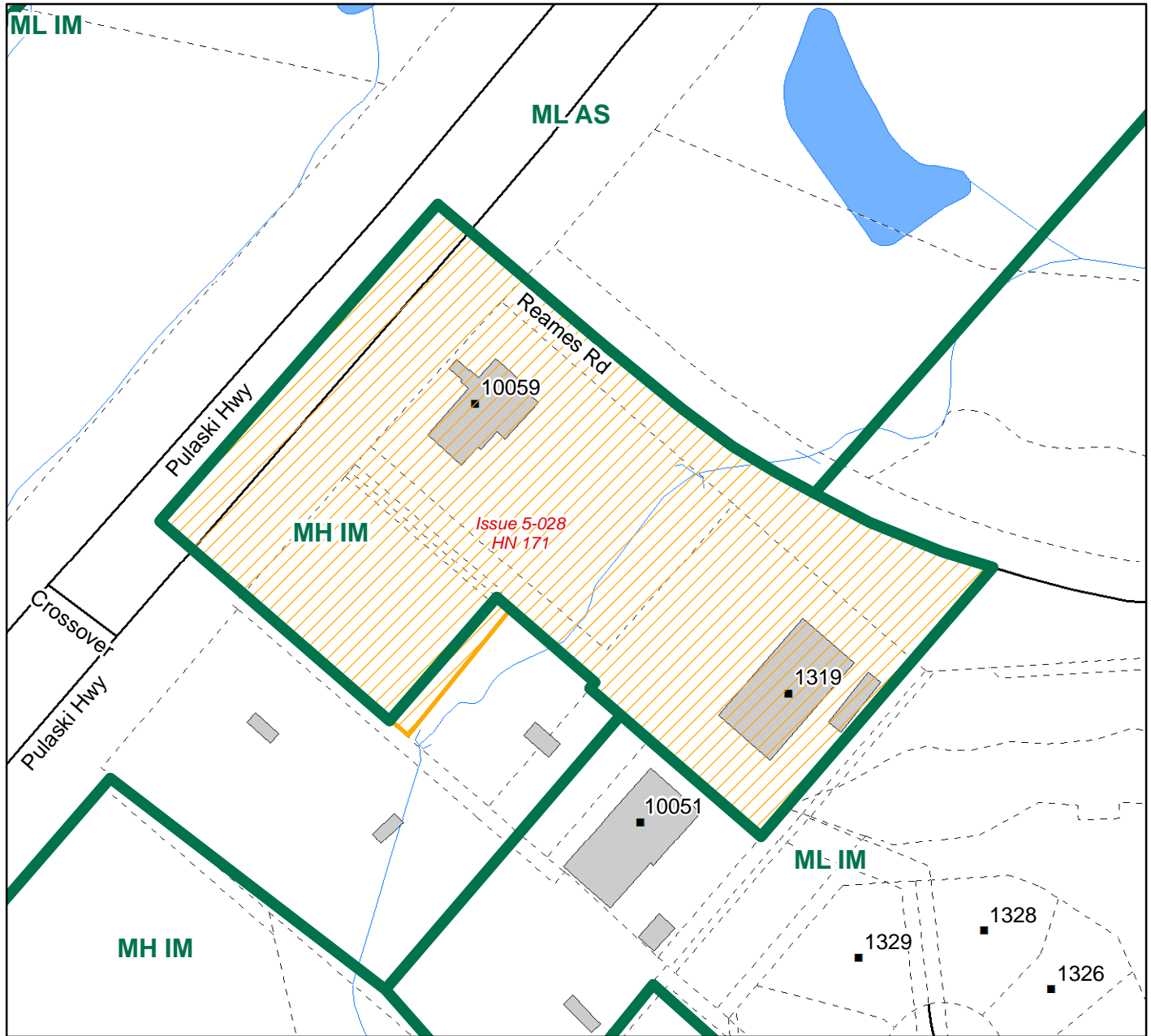
1 inch = 100 feet



Publication Date: October 13, 2023
 Publication Agency: Department of Planning
 Projection/Datum: Maryland State Plane,
 FIPS 1900, NAD 1983/91 HARN, US Foot

CZMP 2024 - Issue Map

Issue Number: 5-028



Iteration: REQUESTED

Tracking#: CZMP24-00171

<u>Zone</u>	<u>District</u>	<u>Acreage</u>
ML	AS	0.03
MH	IM	2.22

Total Acreage: 2.25



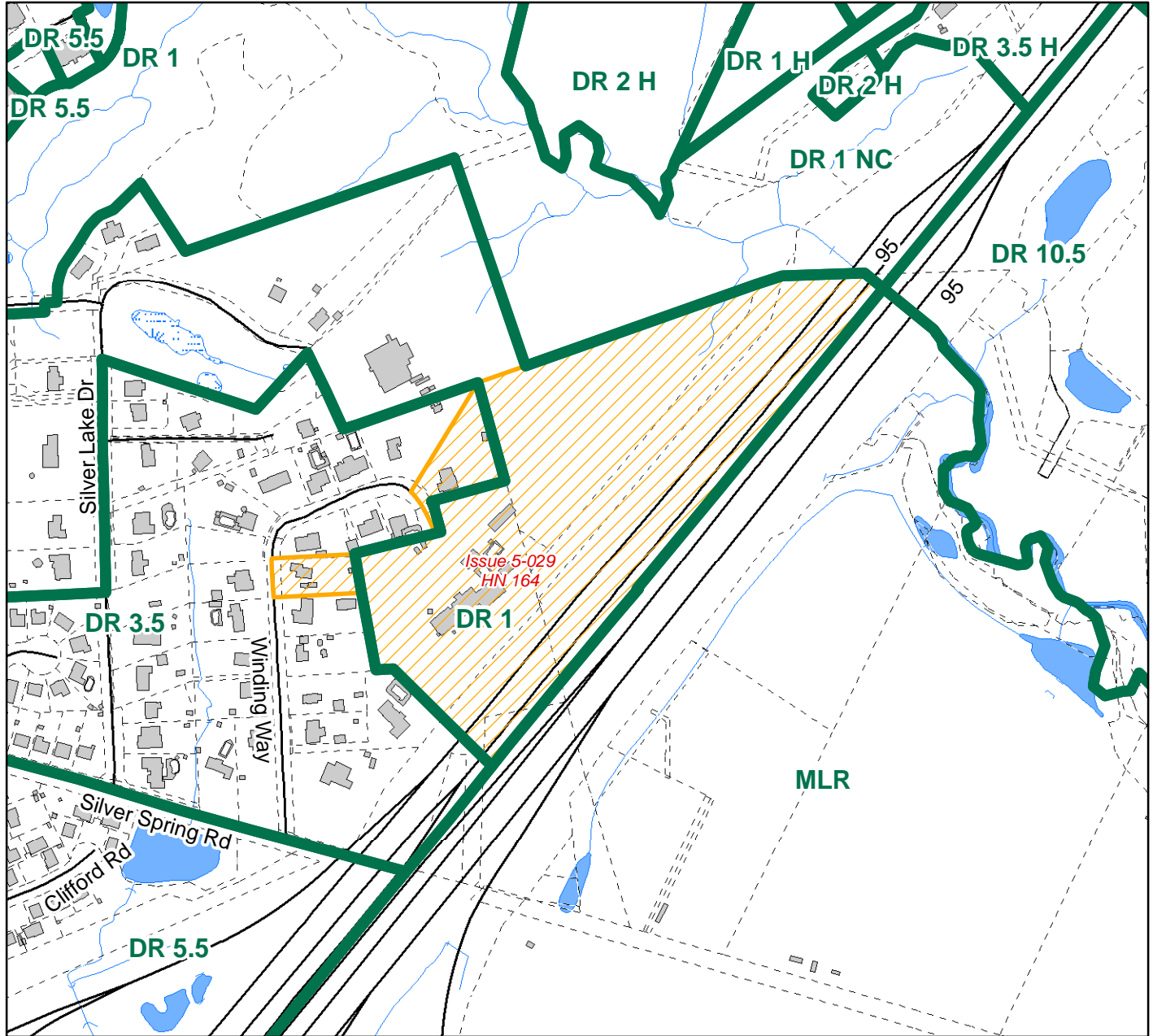
1 inch = 100 feet



Publication Date: October 16, 2023
 Publication Agency: Department of Planning
 Projection/Datum: Maryland State Plane,
 FIPS 1900, NAD 1983/91 HARN, US Foot

CZMP 2024 - Issue Map

Issue Number: 5-029



Iteration: REQUESTED

Tracking#: CZMP24-00164

<u>Zone</u>	<u>District</u>	<u>Acreage</u>
DR 3.5		1.36
DR 1		16.20

Total Acreage: 17.56



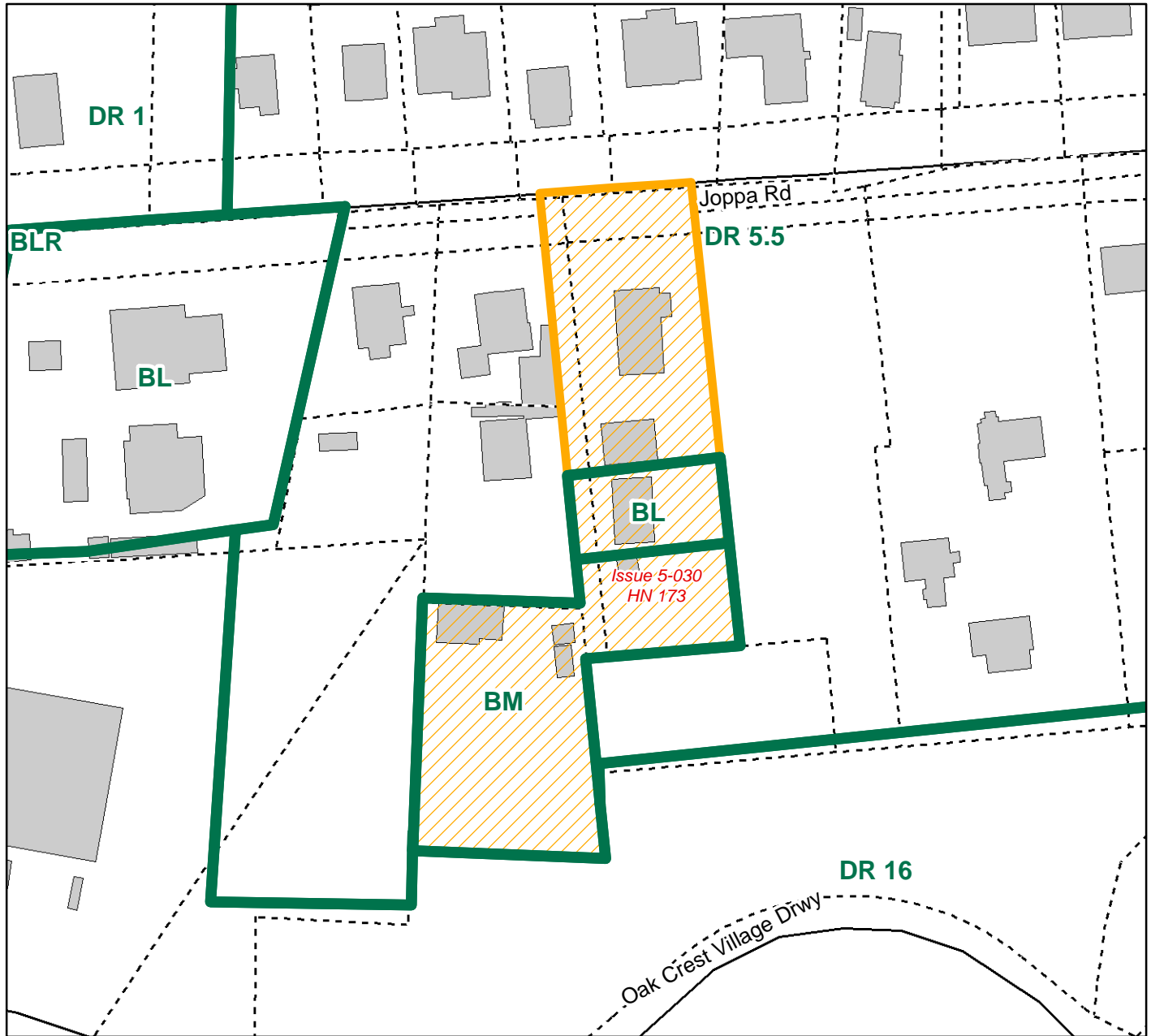
1 inch = 400 feet



Publication Date: October 16, 2023
 Publication Agency: Department of Planning
 Projection/Datum: Maryland State Plane,
 FIPS 1900, NAD 1983/91 HARN, US Foot

CZMP 2024 - Issue Map

Issue Number: 5-030



Iteration: REQUESTED

Tracking#: CZMP24-00173

<u>Zone</u>	<u>District</u>	<u>Acreeage</u>
BL		0.12
BM		0.57
DR 5.5		0.40

Total Acreeage: 1.10



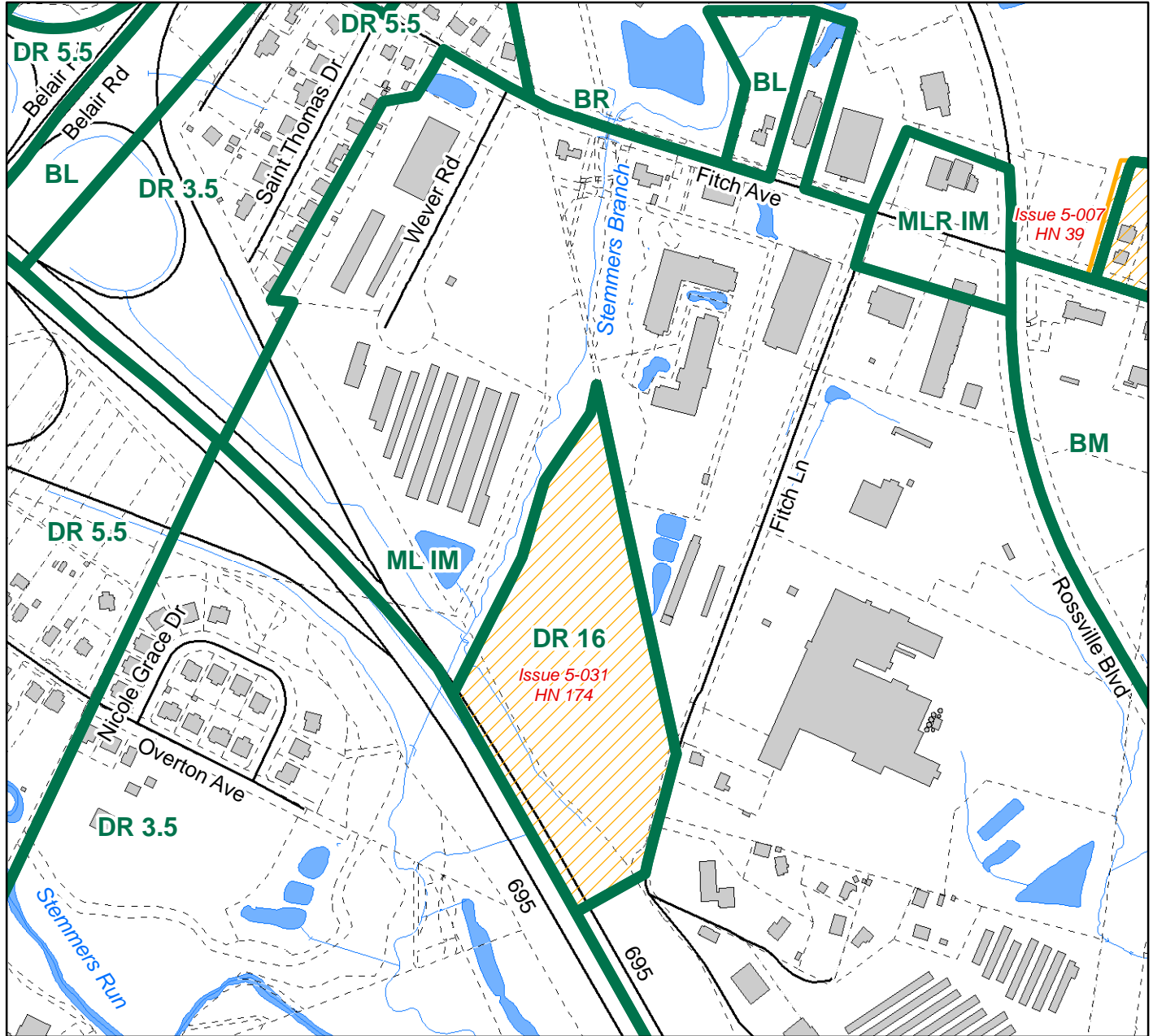
1 inch = 100 feet



Publication Date: October 16, 2023
 Publication Agency: Department of Planning
 Projection/Datum: Maryland State Plane,
 FIPS 1900, NAD 1983/91 HARN, US Foot

CZMP 2024 - Issue Map

Issue Number: 5-031



Iteration: REQUESTED

Tracking#: CZMP24-00174

Zone	District	Acreage
DR 16		9.44

Total Acreage: 9.44



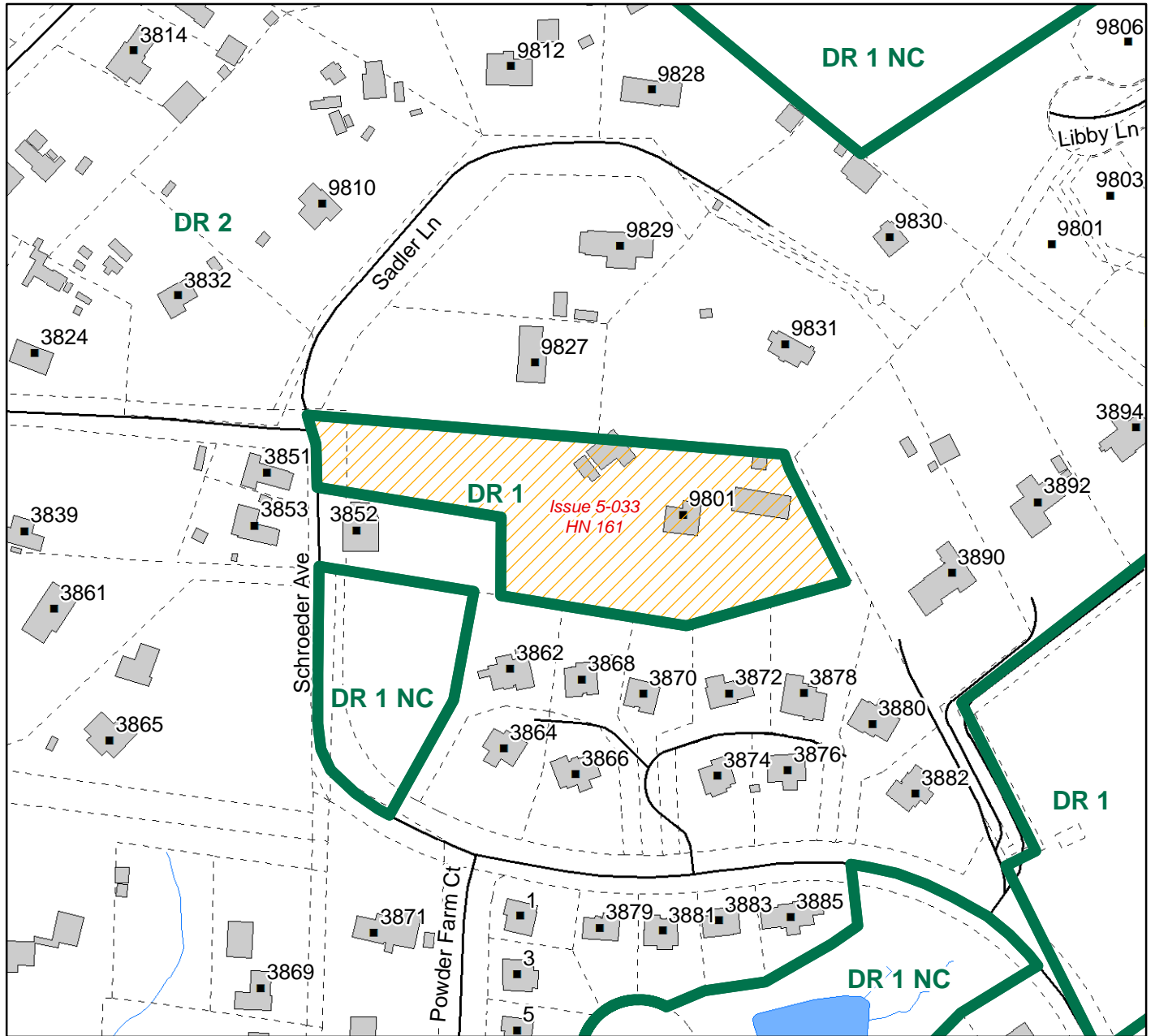
1 inch = 400 feet



Publication Date: October 17, 2023
 Publication Agency: Department of Planning
 Projection/Datum: Maryland State Plane,
 FIPS 1900, NAD 1983/91 HARN, US Foot

CZMP 2024 - Issue Map

Issue Number: 5-033



Iteration: REQUESTED

Tracking#: CZMP24-00161

<u>Zone</u>	<u>District</u>	<u>Acreage</u>
DR 1		2.52

Total Acreage: 2.52



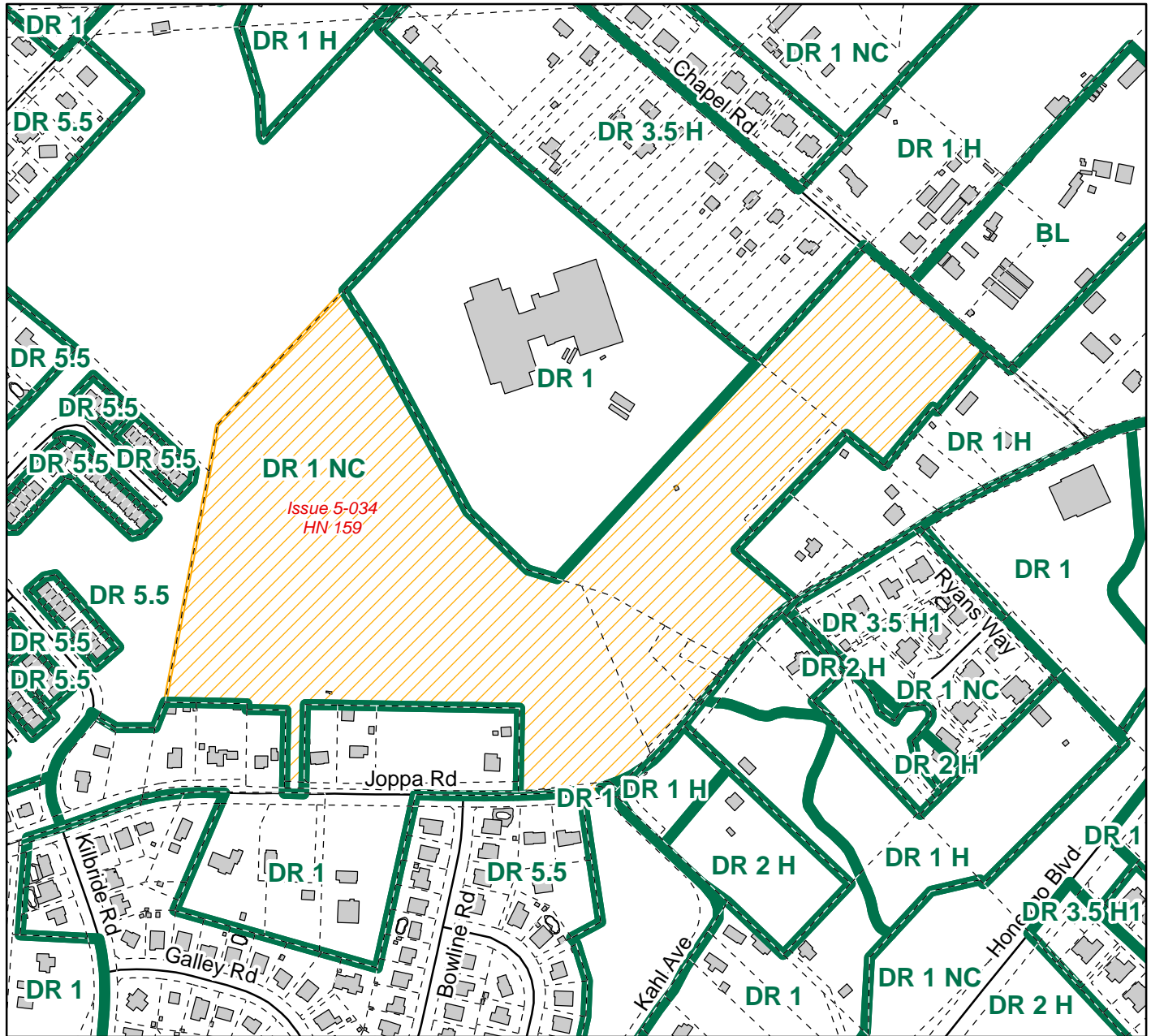
1 inch = 200 feet



Publication Date: October 24, 2023
 Publication Agency: Department of Planning
 Projection/Datum: Maryland State Plane,
 FIPS 1900, NAD 1983/91 HARN, US Foot

CZMP 2024 - Issue Map

Issue Number: 5-034



Iteration: REQUESTED

Tracking#: CZMP24-00159

<u>Zone</u>	<u>District</u>	<u>Acreage</u>
DR 1	NC	29.63

Total Acreage: 29.63



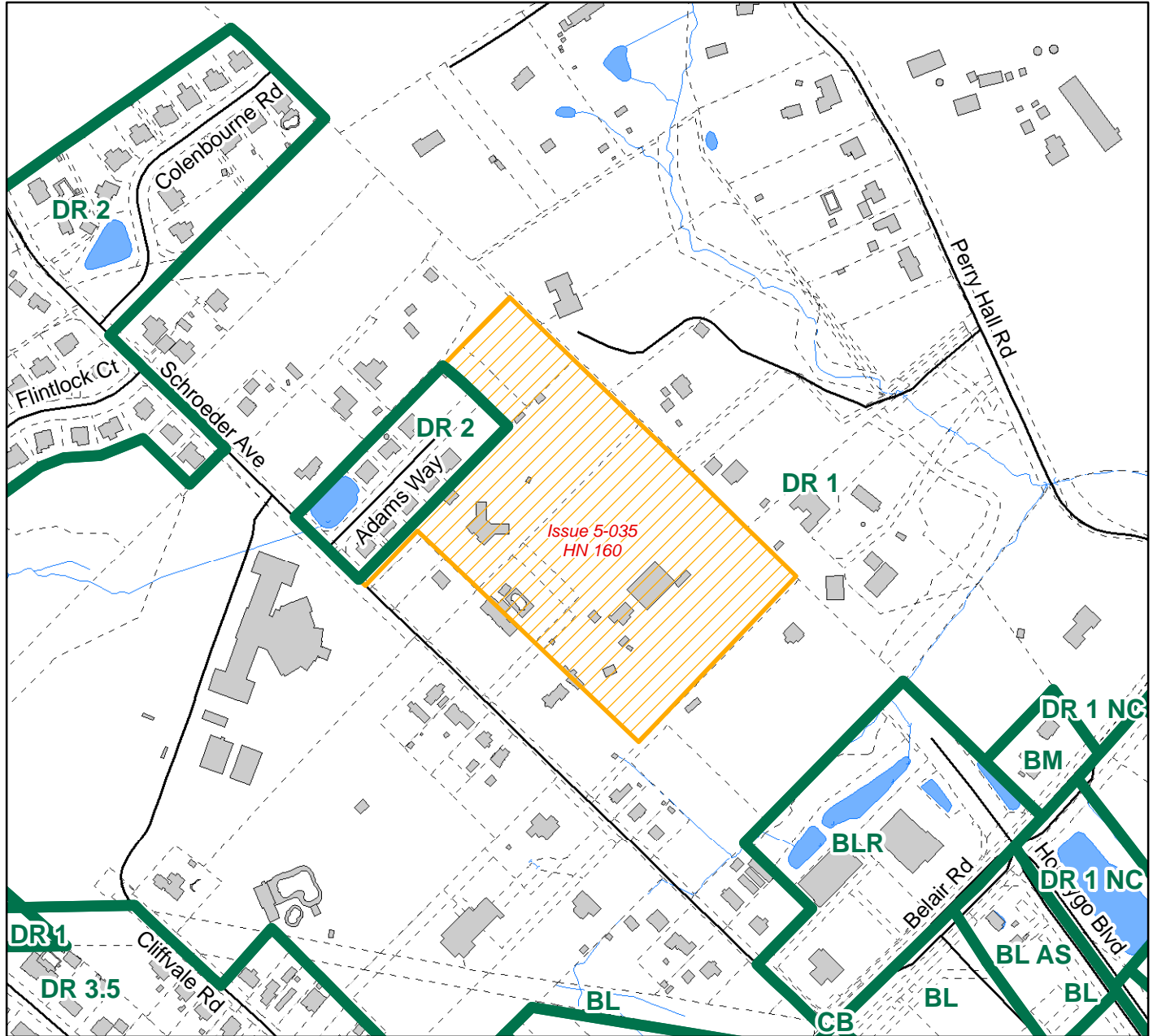
1 inch = 400 feet



Publication Date: October 24, 2023
 Publication Agency: Department of Planning
 Projection/Datum: Maryland State Plane,
 FIPS 1900, NAD 1983/91 HARN, US Foot

CZMP 2024 - Issue Map

Issue Number: 5-035



Iteration: REQUESTED

Tracking#: CZMP24-00160

<u>Zone</u>	<u>District</u>	<u>Acreage</u>
DR 1		12.20

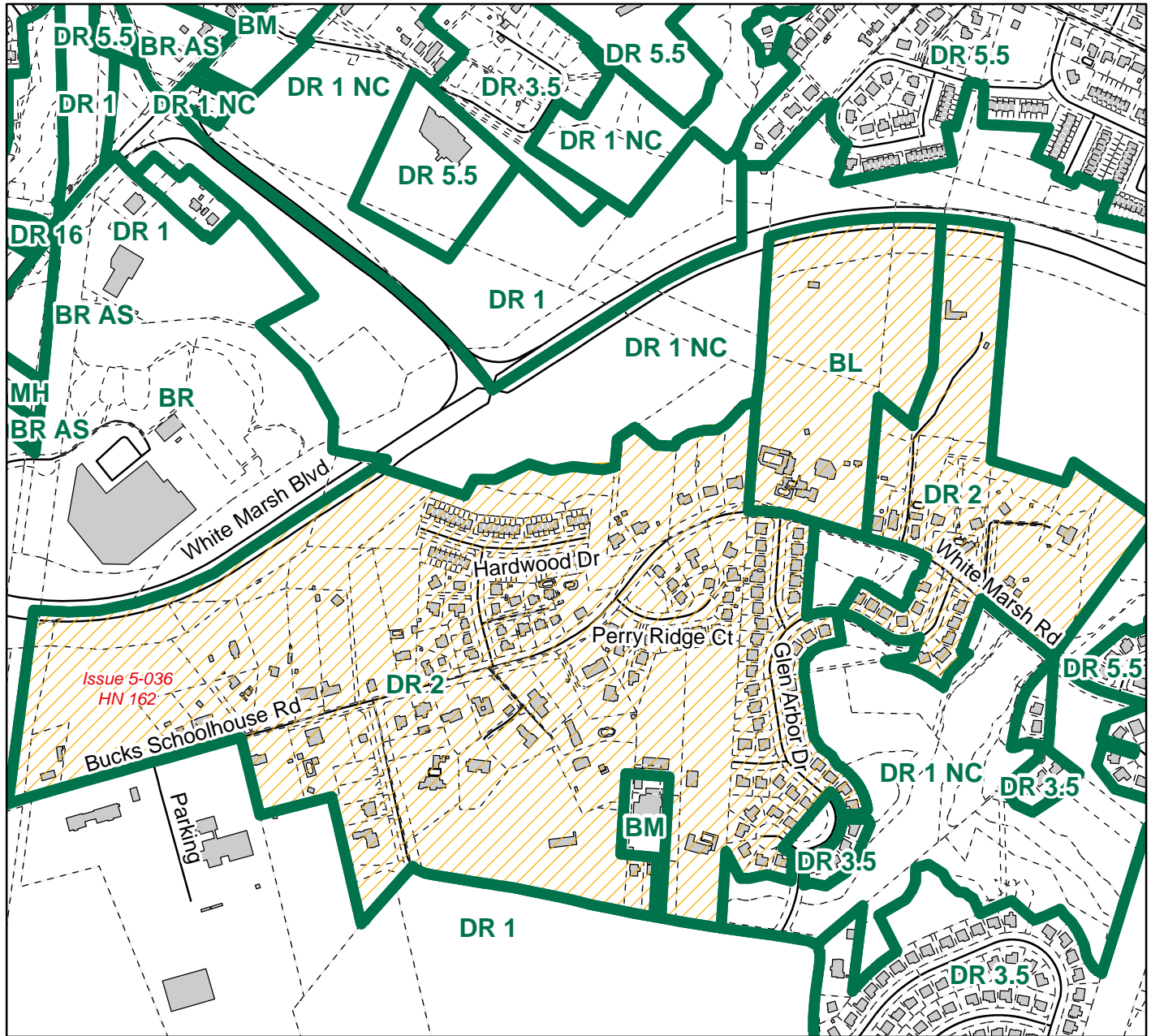
Total Acreage: 12.20



Publication Date: October 24, 2023
 Publication Agency: Department of Planning
 Projection/Datum: Maryland State Plane,
 FIPS 1900, NAD 1983/91 HARN, US Foot

CZMP 2024 - Issue Map

Issue Number: 5-036



Iteration: REQUESTED

Tracking#: CZMP24-00162

<u>Zone</u>	<u>District</u>	<u>Acreage</u>
BL		15.47
DR 2		110.36
DR 1	NC	0.16

Total Acreage: 125.98



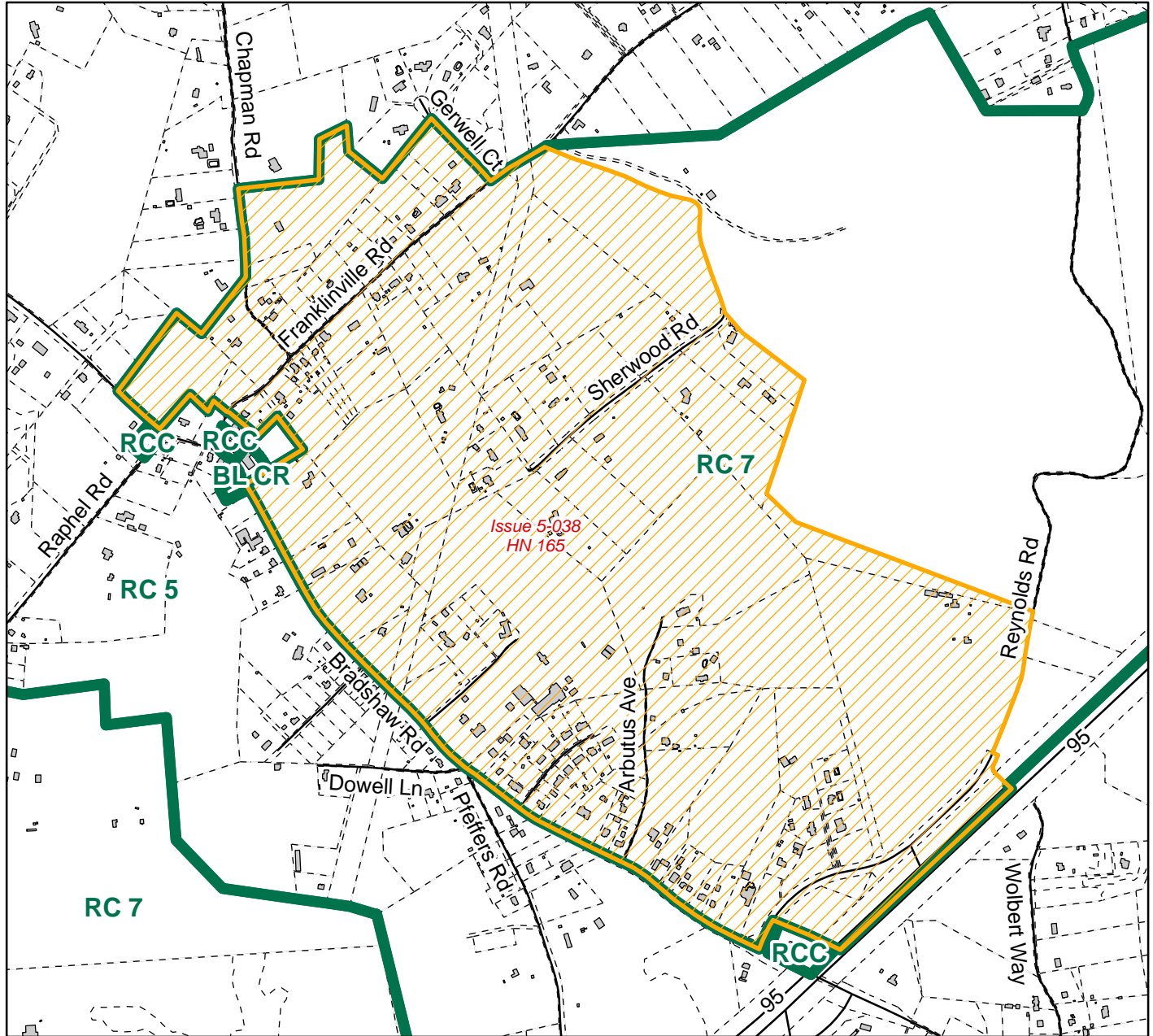
1 inch = 600 feet



Publication Date: October 24, 2023
 Publication Agency: Department of Planning
 Projection/Datum: Maryland State Plane,
 FIPS 1900, NAD 1983/91 HARN, US Foot

CZMP 2024 - Issue Map

Issue Number: 5-038



Iteration: REQUESTED

Tracking#: CZMP24-00165

<u>Zone</u>	<u>District</u>	<u>Acres</u>
RC 7		375.29

Total Acreege: 375.29



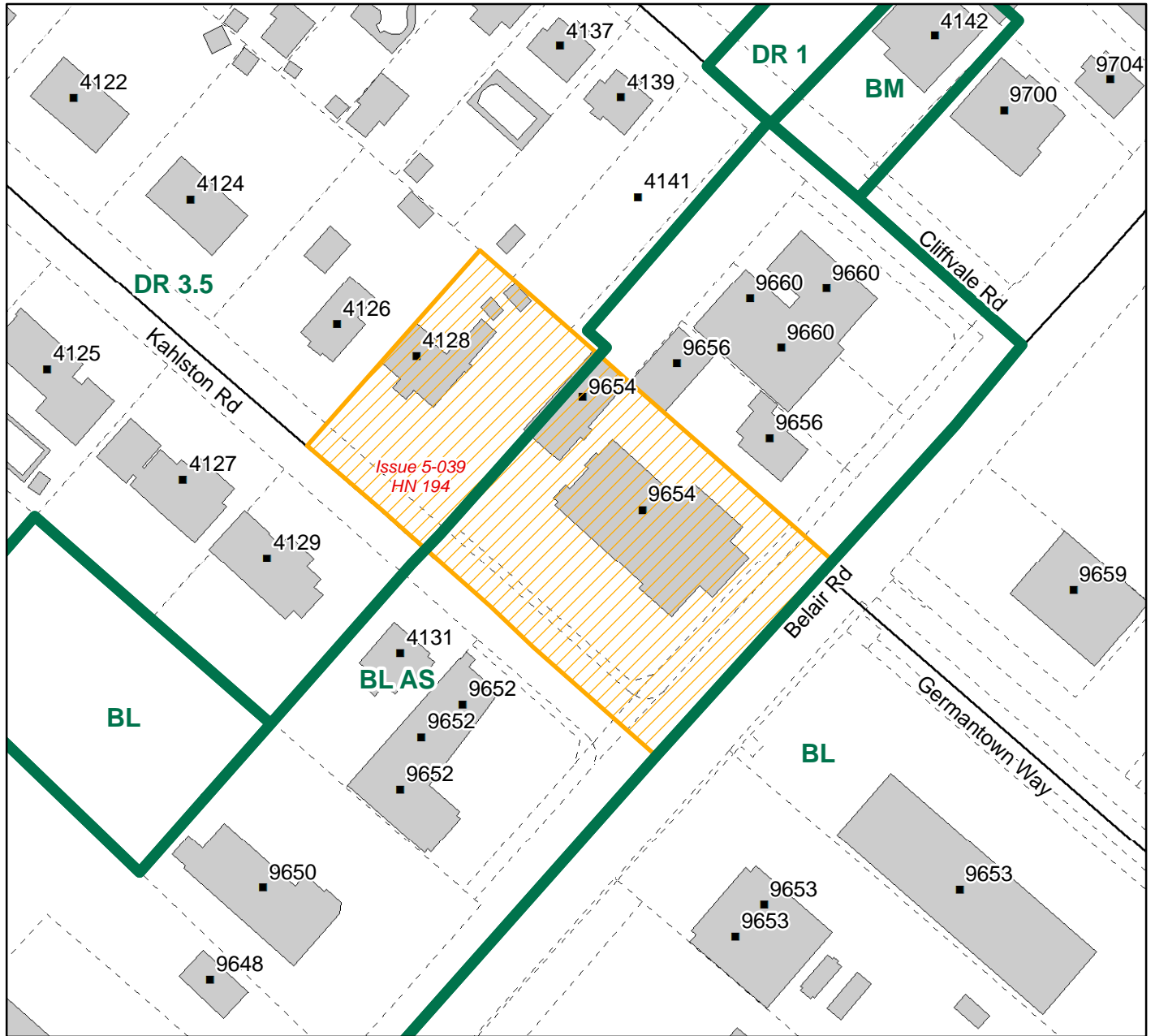
1 inch = 1,000 feet



Publication Date: October 24, 2023
 Publication Agency: Department of Planning
 Projection/Datum: Maryland State Plane,
 FIPS 1900, NAD 1983/91 HARN, US Foot

CZMP 2024 - Issue Map

Issue Number: 5-039



Iteration: REQUESTED

Tracking#: CZMP24-00194

<u>Zone</u>	<u>District</u>	<u>Acreege</u>
DR 3.5		0.39
BL	AS	0.77

Total Acreege: 1.16



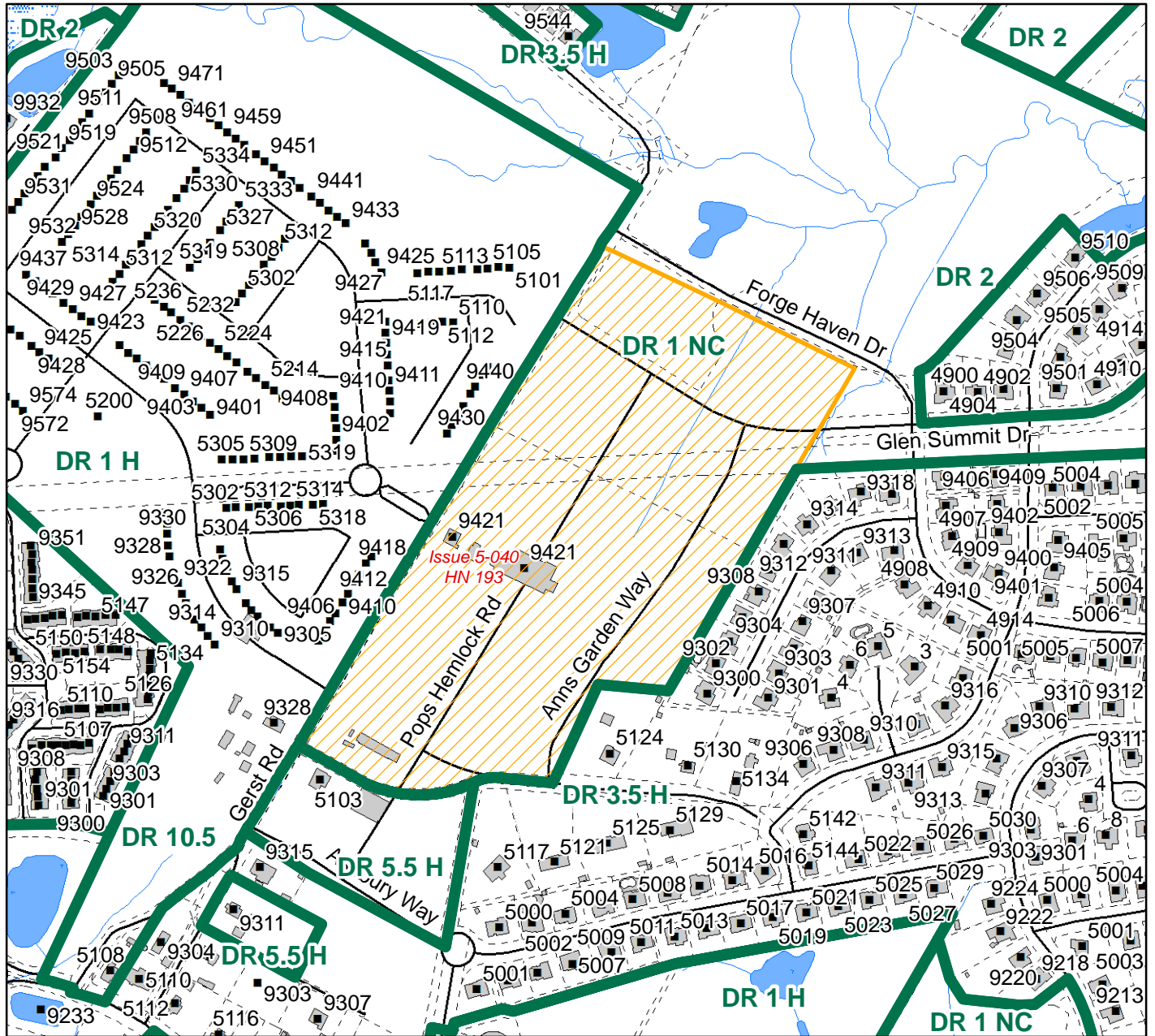
1 inch = 100 feet



Publication Date: November 14, 2023
 Publication Agency: Department of Planning
 Projection/Datum: Maryland State Plane,
 FIPS 1900, NAD 1983/91 HARN, US Foot

CZMP 2024 - Issue Map

Issue Number: 5-040



Iteration: REQUESTED

Tracking#: CZMP24-00193

<u>Zone</u>	<u>District</u>	<u>Acreage</u>
DR 1	NC	22.98

Total Acreage: 22.98



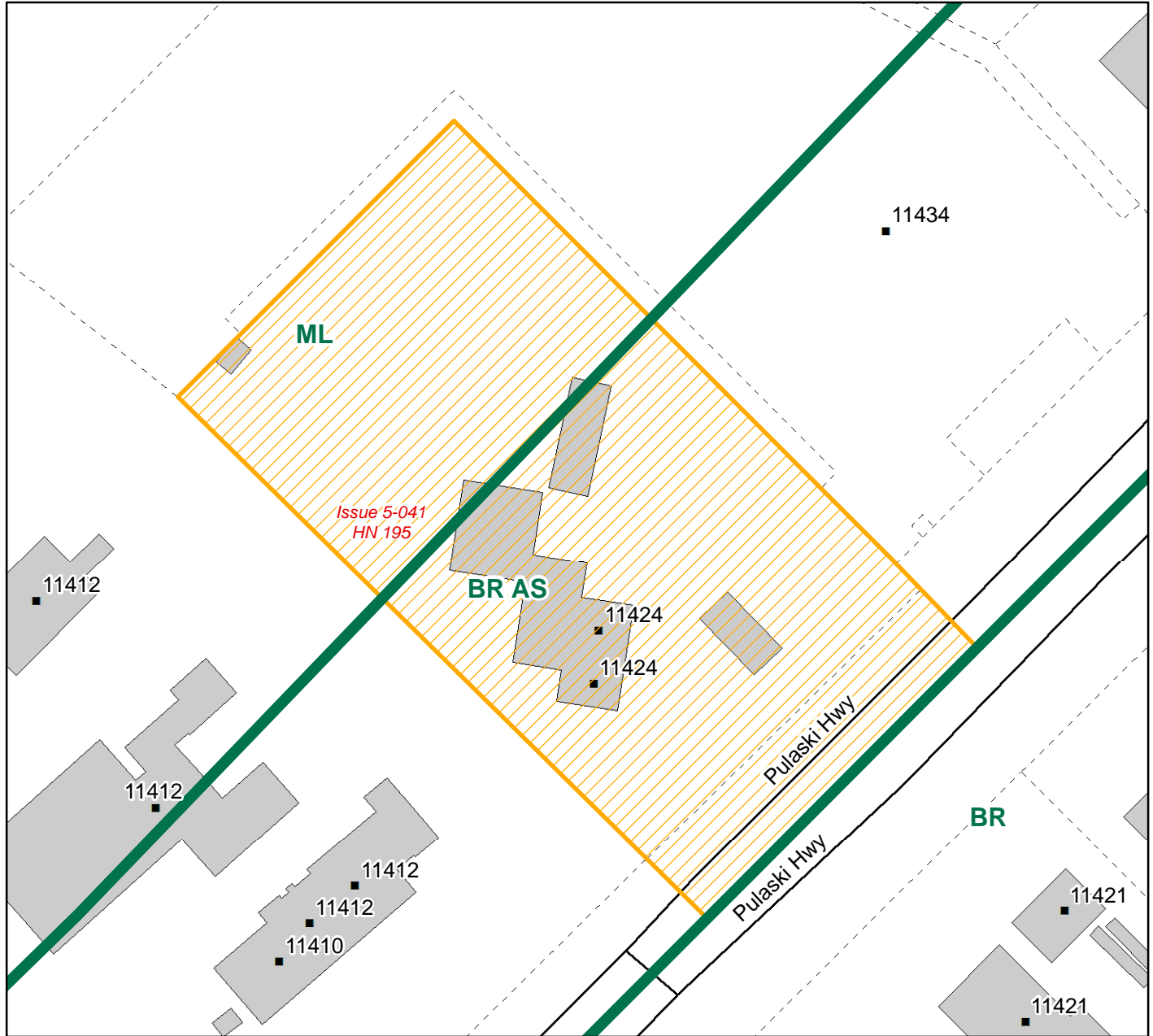
1 inch = 400 feet



Publication Date: November 14, 2023
 Publication Agency: Department of Planning
 Projection/Datum: Maryland State Plane,
 FIPS 1900, NAD 1983/91 HARN, US Foot

CZMP 2024 - Issue Map

Issue Number: 5-041

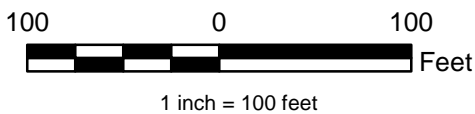


Iteration: REQUESTED

Tracking#: CZMP24-00195

<u>Zone</u>	<u>District</u>	<u>Acreage</u>
ML		1.04
BR	AS	1.67

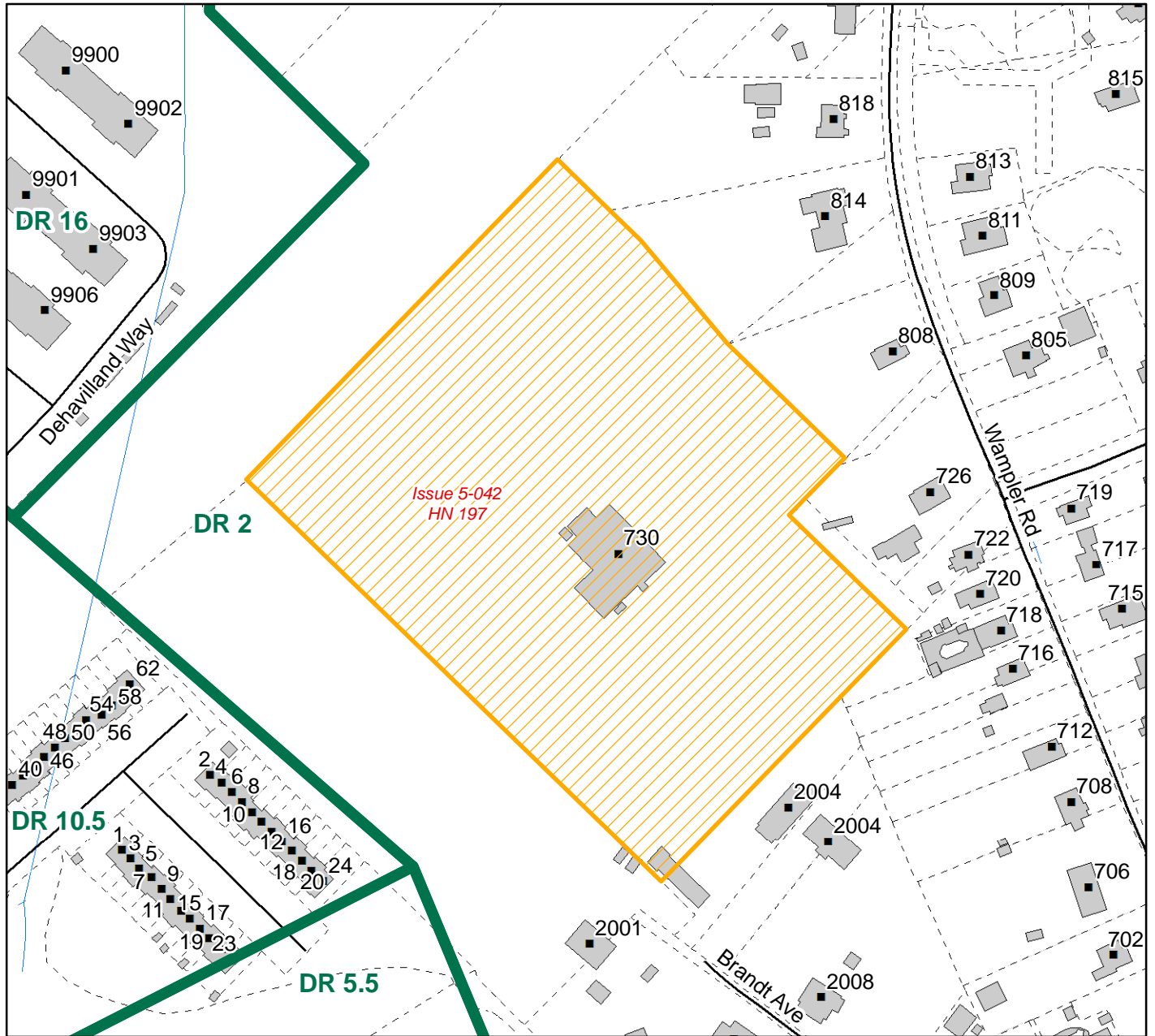
Total Acreage: 2.71



Publication Date: November 14, 2023
 Publication Agency: Department of Planning
 Projection/Datum: Maryland State Plane,
 FIPS 1900, NAD 1983/91 HARN, US Foot

CZMP 2024 - Issue Map

Issue Number: 5-042



Iteration: REQUESTED

Tracking#: CZMP24-00197

Zone	District	Acreage
DR 2		9.04

Total Acreage: 9.04



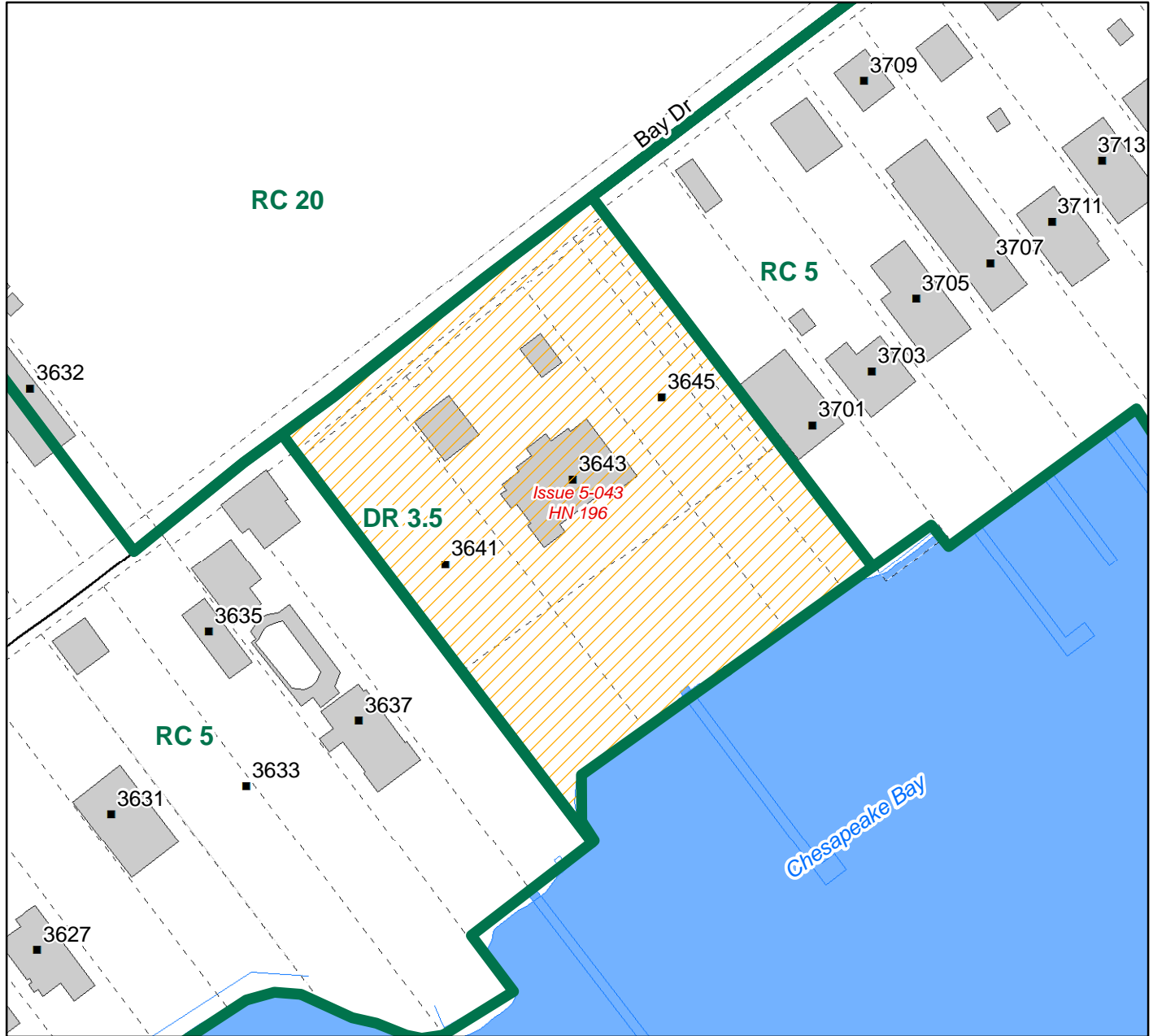
1 inch = 200 feet



Publication Date: November 14, 2023
 Publication Agency: Department of Planning
 Projection/Datum: Maryland State Plane,
 FIPS 1900, NAD 1983/91 HARN, US Foot

CZMP 2024 - Issue Map

Issue Number: 5-043

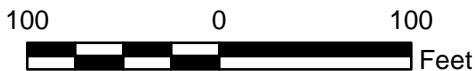


Iteration: REQUESTED

Tracking#: CZMP24-00196

<u>Zone</u>	<u>District</u>	<u>Acreage</u>
DR 3.5		1.69

Total Acreage: 1.69



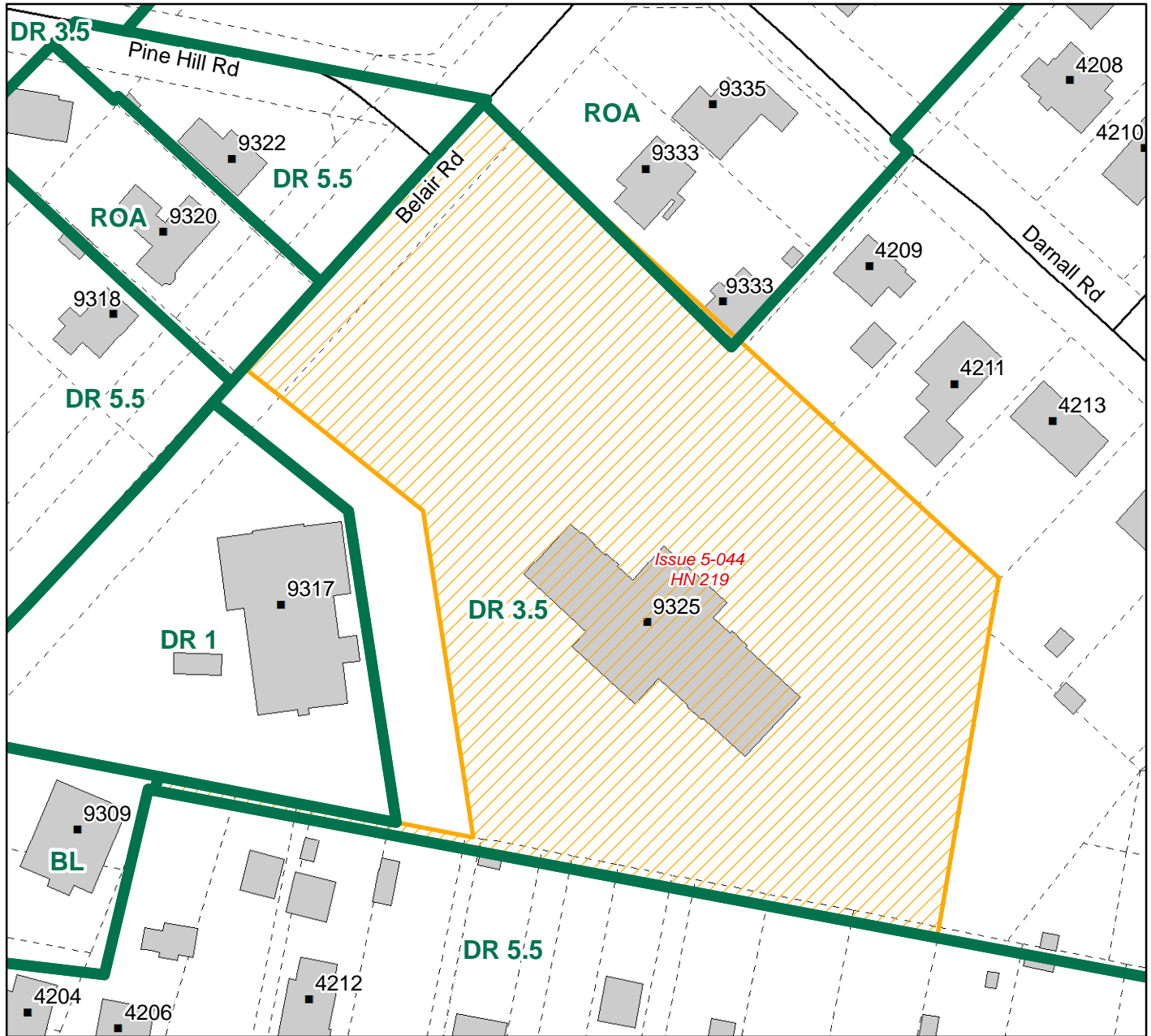
1 inch = 100 feet



Publication Date: November 14, 2023
Publication Agency: Department of Planning
Projection/Datum: Maryland State Plane,
FIPS 1900, NAD 1983/91 HARN, US Foot

CZMP 2024 - Issue Map

Issue Number: 5-044



Iteration: REQUESTED

Tracking#: CZMP24-00219

<u>Zone</u>	<u>District</u>	<u>Acreage</u>
DR 3.5		3.26
ROA		0.01

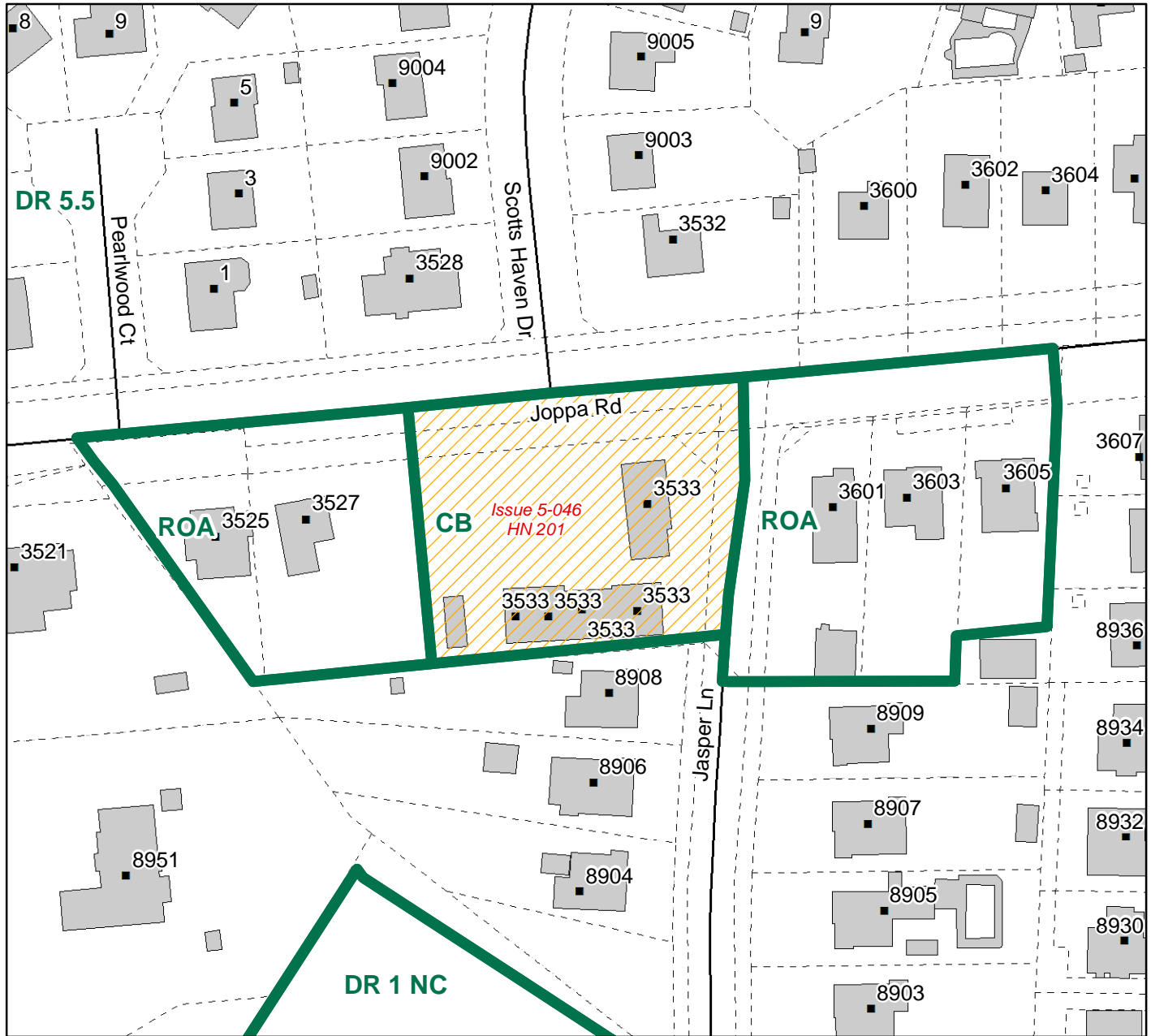
Total Acreage: 3.27



Publication Date: November 15, 2023
 Publication Agency: Department of Planning
 Projection/Datum: Maryland State Plane,
 FIPS 1900, NAD 1983/91 HARN, US Foot

CZMP 2024 - Issue Map

Issue Number: 5-046



Iteration: REQUESTED

Tracking#: CZMP24-00201

<u>Zone</u>	<u>District</u>	<u>Acreage</u>
CB		0.78

Total Acreage: 0.78



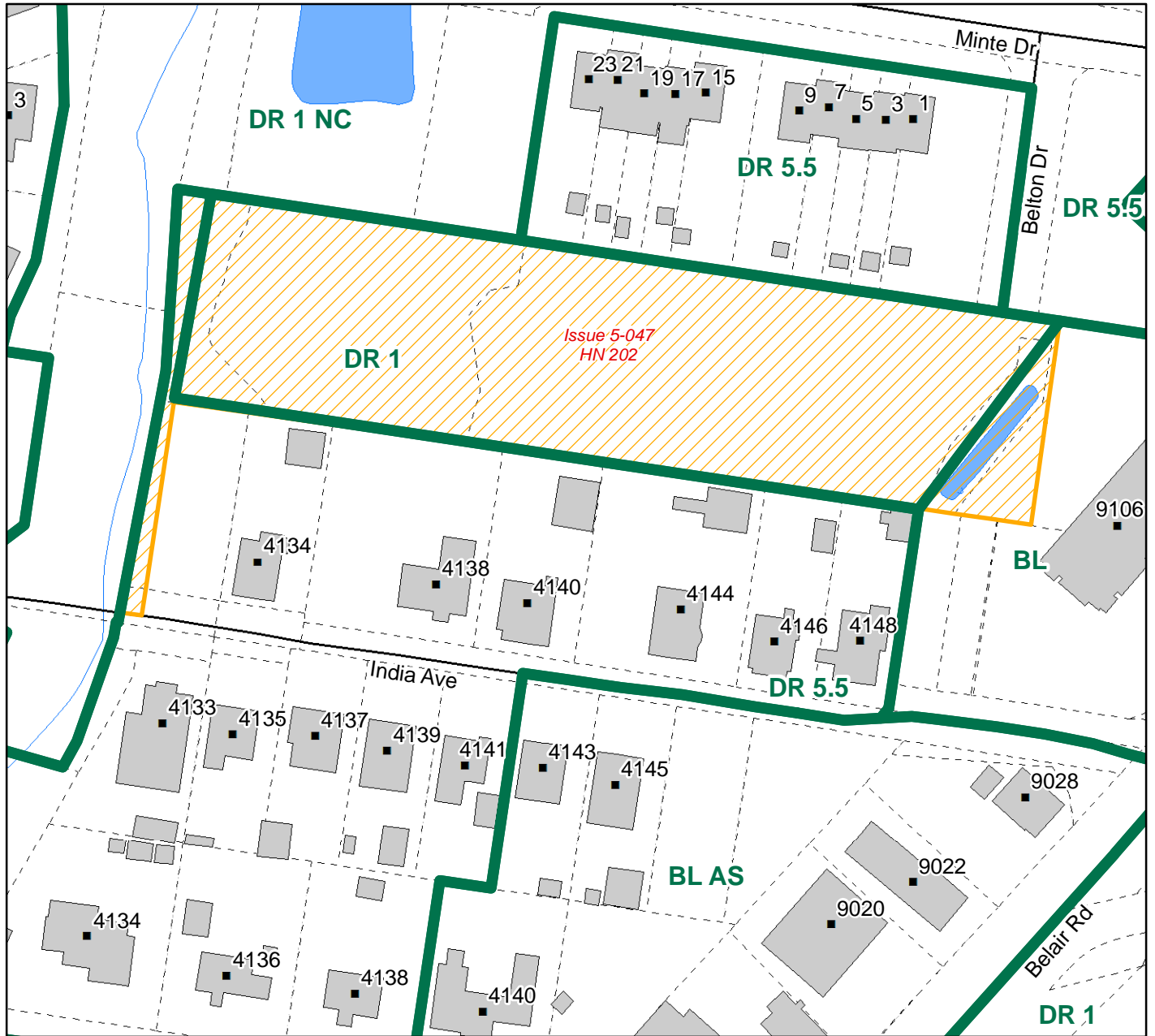
1 inch = 100 feet



Publication Date: November 14, 2023
 Publication Agency: Department of Planning
 Projection/Datum: Maryland State Plane,
 FIPS 1900, NAD 1983/91 HARN, US Foot

CZMP 2024 - Issue Map

Issue Number: 5-047



Iteration: REQUESTED

Tracking#: CZMP24-00202

<u>Zone</u>	<u>District</u>	<u>Acreage</u>
BL		0.11
DR 5.5		0.09
DR 1		1.58

Total Acreage: 1.78



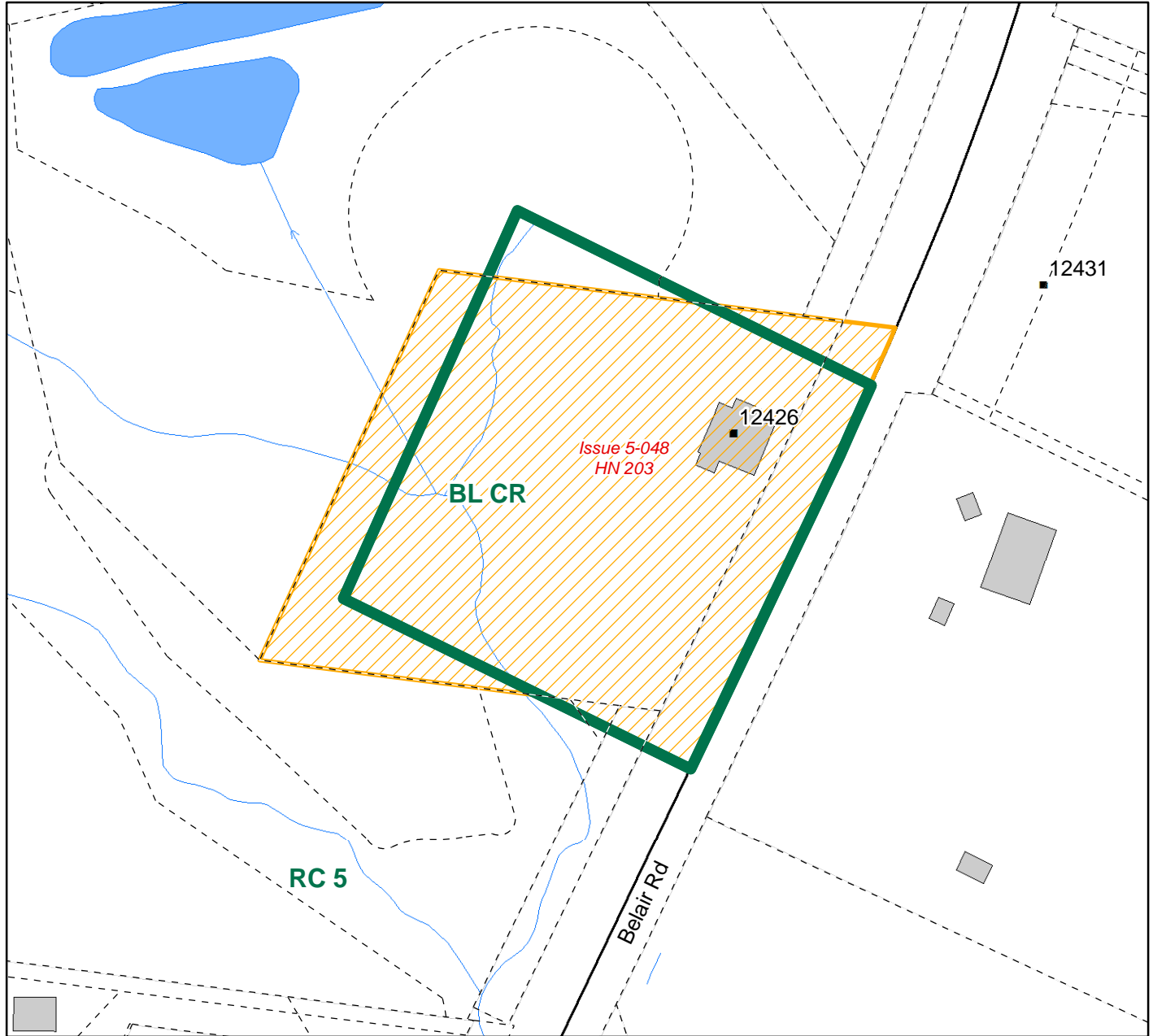
1 inch = 100 feet



Publication Date: November 14, 2023
 Publication Agency: Department of Planning
 Projection/Datum: Maryland State Plane,
 FIPS 1900, NAD 1983/91 HARN, US Foot

CZMP 2024 - Issue Map

Issue Number: 5-048



Iteration: REQUESTED

Tracking#: CZMP24-00203

<u>Zone</u>	<u>District</u>	<u>Acreage</u>
BL	CR	1.49
RC 5		0.33

Total Acreage: 1.82



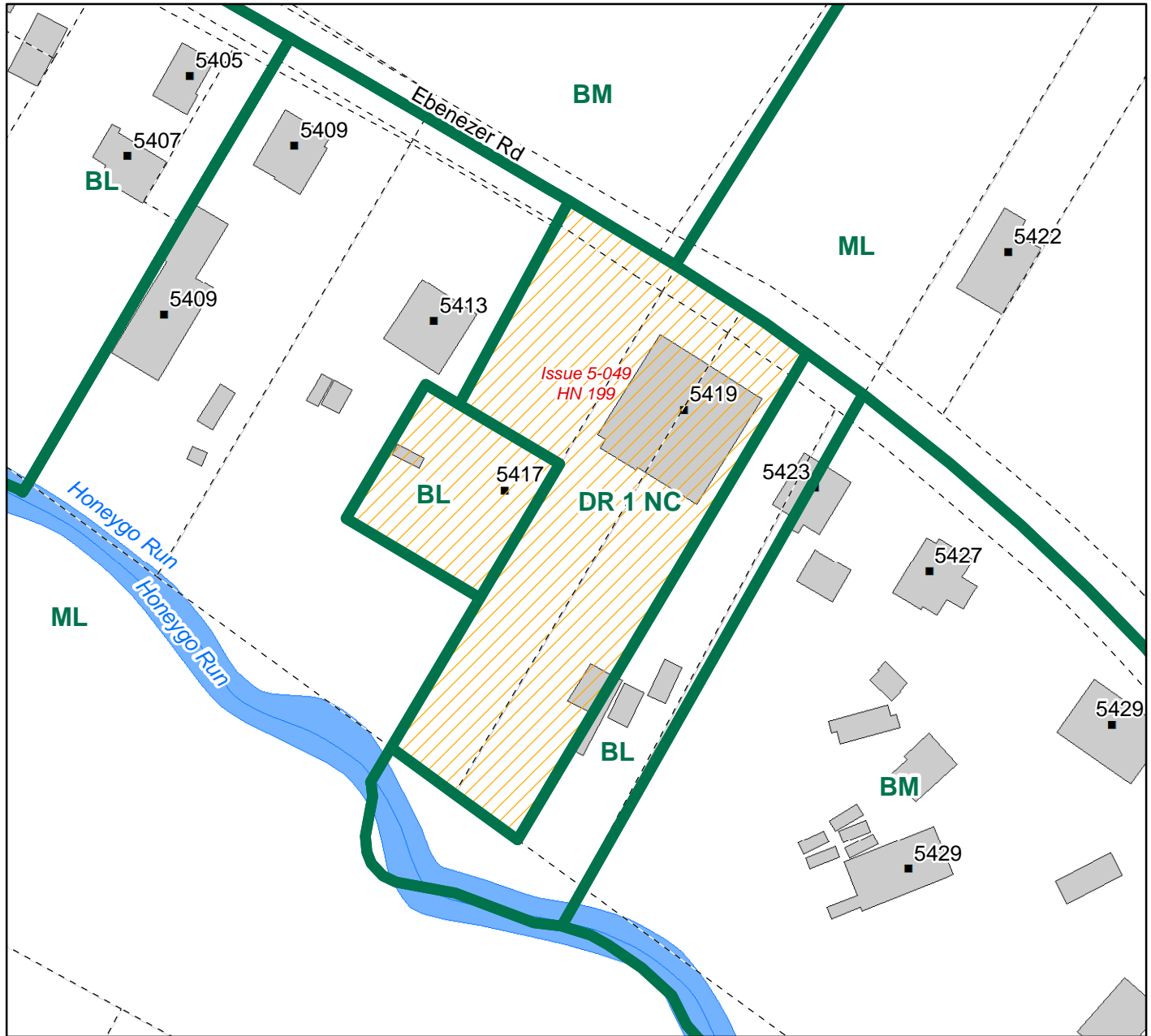
1 inch = 100 feet



Publication Date: November 14, 2023
 Publication Agency: Department of Planning
 Projection/Datum: Maryland State Plane,
 FIPS 1900, NAD 1983/91 HARN, US Foot

CZMP 2024 - Issue Map

Issue Number: 5-049

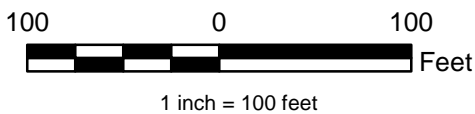


Iteration: REQUESTED

Tracking#: CZMP24-00199

<u>Zone</u>	<u>District</u>	<u>Acreage</u>
BL		0.23
DR 1	NC	1.10

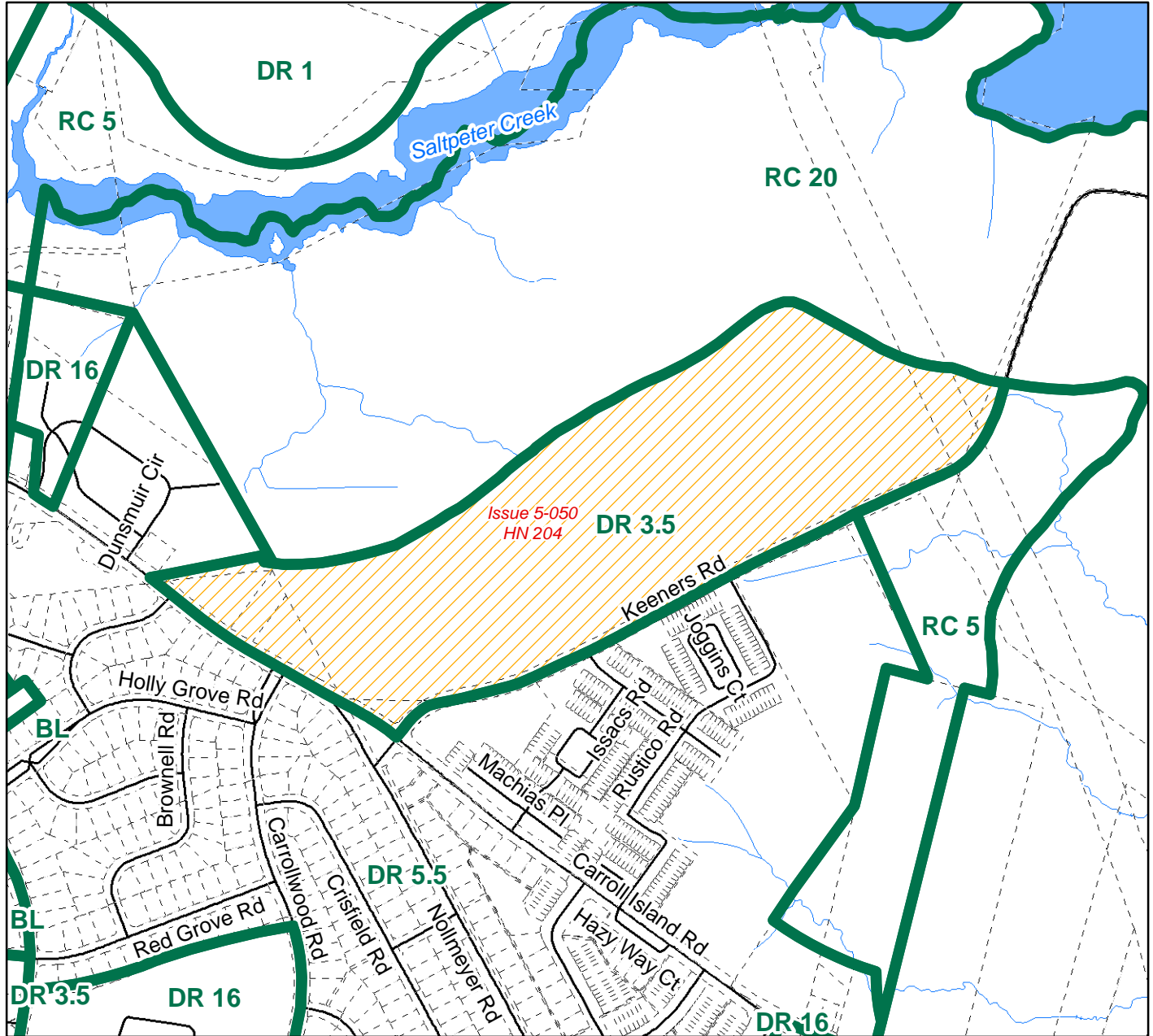
Total Acreage: 1.33



Publication Date: November 14, 2023
 Publication Agency: Department of Planning
 Projection/Datum: Maryland State Plane,
 FIPS 1900, NAD 1983/91 HARN, US Foot

CZMP 2024 - Issue Map

Issue Number: 5-050

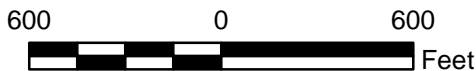


Iteration: REQUESTED

Tracking#: CZMP24-00204

<u>Zone</u>	<u>District</u>	<u>Acreage</u>
DR 3.5		48.66

Total Acreage: 48.66



1 inch = 600 feet



Publication Date: November 14, 2023
 Publication Agency: Department of Planning
 Projection/Datum: Maryland State Plane,
 FIPS 1900, NAD 1983/91 HARN, US Foot

CZMP 2024 - Issue Map

Issue Number: 5-051

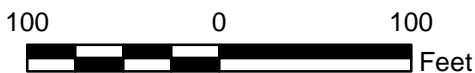


Iteration: REQUESTED

Tracking#: CZMP24-00214

<u>Zone</u>	<u>District</u>	<u>Acreage</u>
BL		0.78
RC 5		0.11

Total Acreage: 0.89



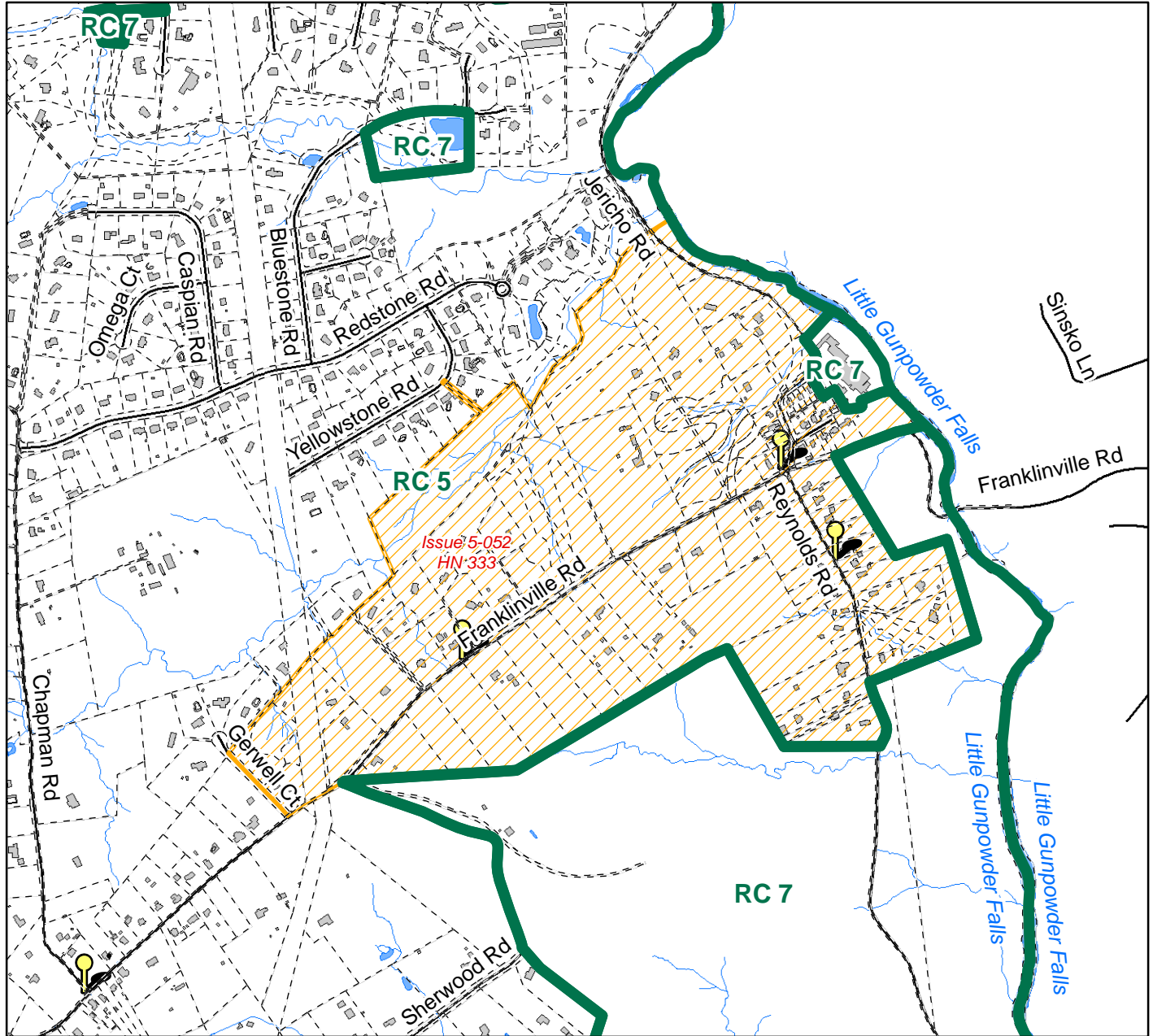
1 inch = 100 feet



Publication Date: November 14, 2023
 Publication Agency: Department of Planning
 Projection/Datum: Maryland State Plane,
 FIPS 1900, NAD 1983/91 HARN, US Foot

CZMP 2024 - Issue Map

Issue Number: 5-052



Iteration: REQUESTED

Tracking#: CZMP24-00333

Zone	District	Acreage
RC 5		208.19

Total Acreage: 208.19



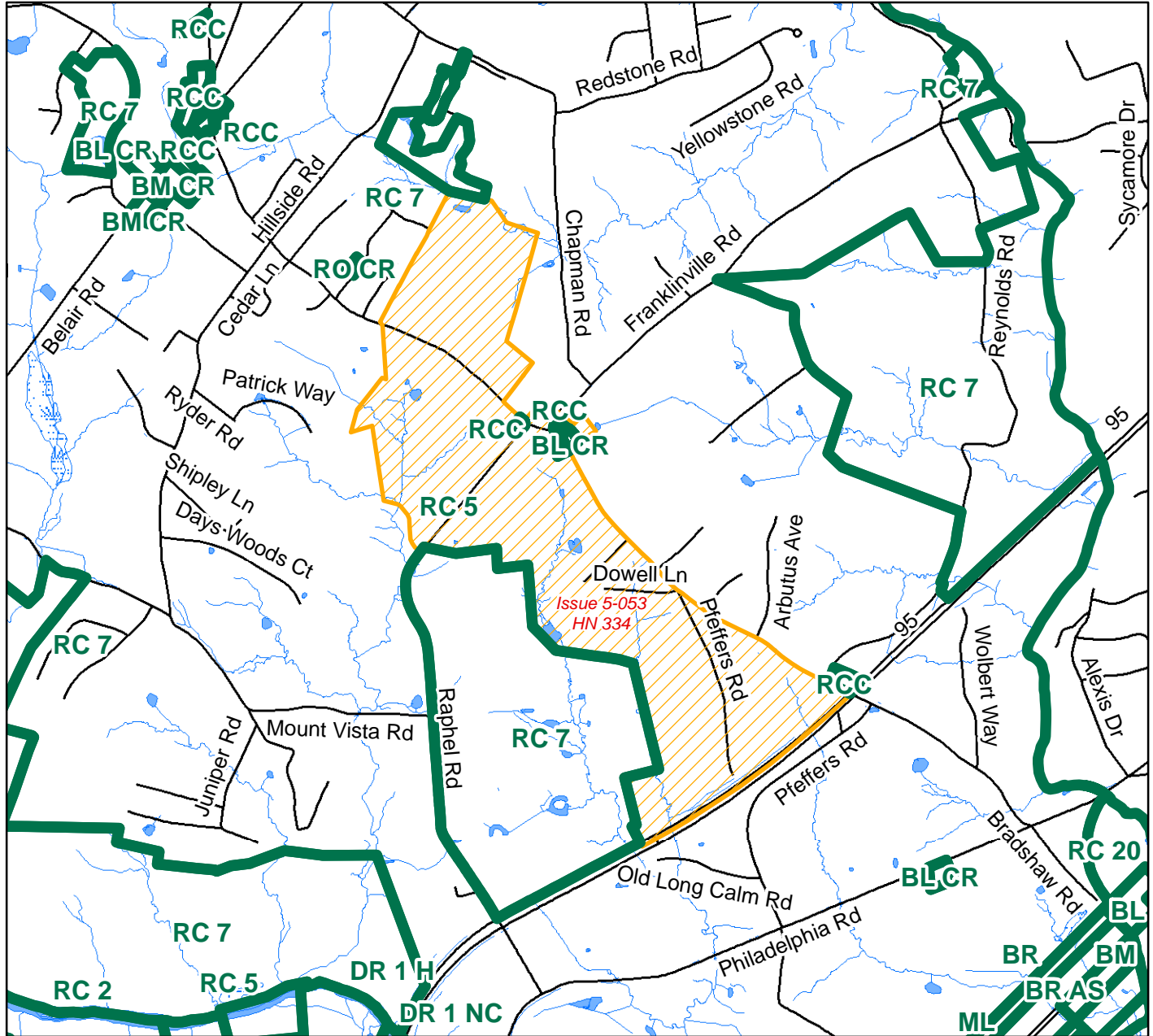
1 inch = 1,000 feet



Publication Date: November 14, 2023
 Publication Agency: Department of Planning
 Projection/Datum: Maryland State Plane,
 FIPS 1900, NAD 1983/91 HARN, US Foot

CZMP 2024 - Issue Map

Issue Number: 5-053

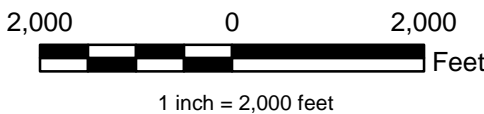


Iteration: REQUESTED

Tracking#: CZMP24-00334

<u>Zone</u>	<u>District</u>	<u>Acreage</u>
BL	CR	1.05
RCC		1.07
RC 5		363.51

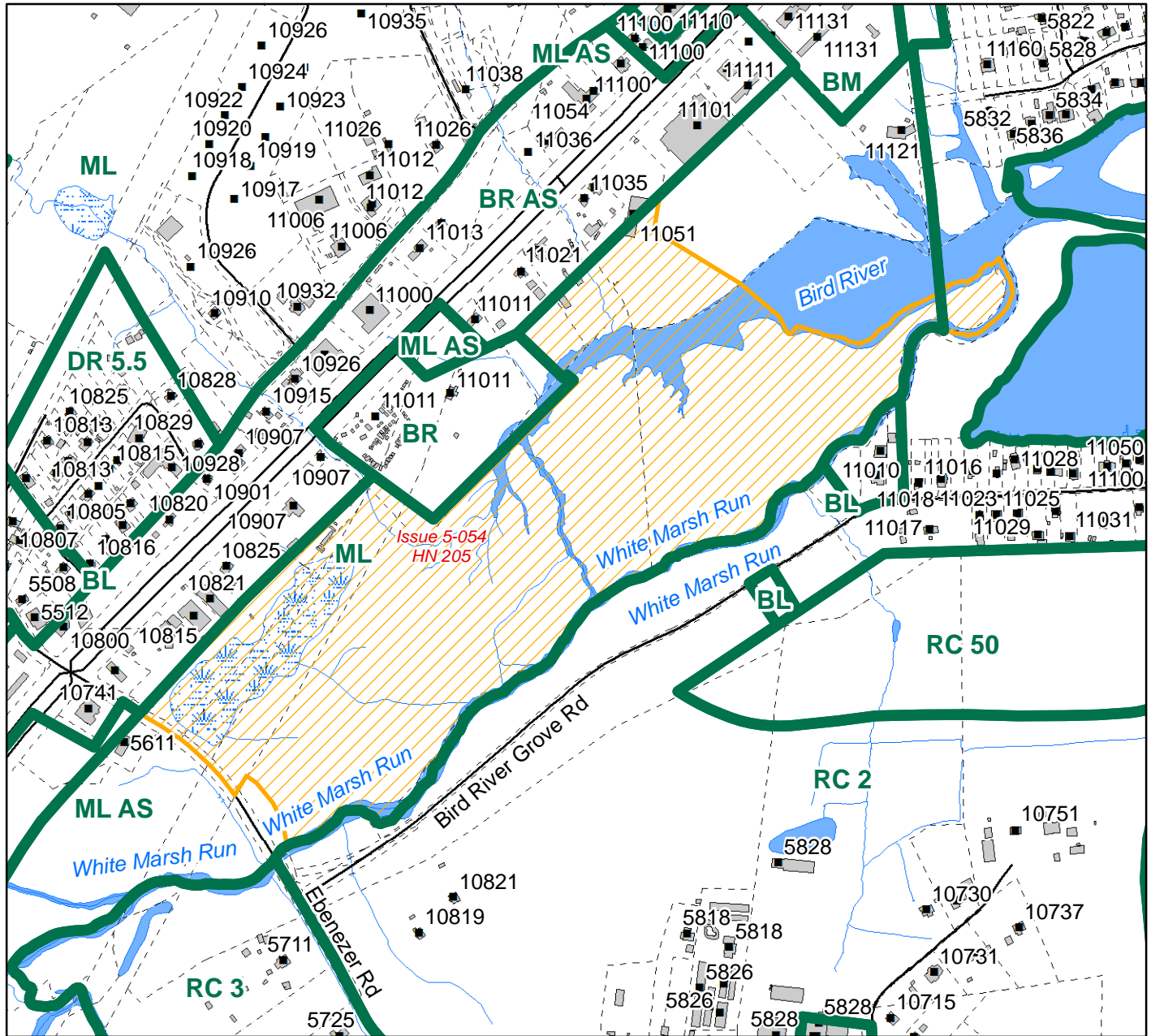
Total Acreage: 365.63



Publication Date: November 14, 2023
 Publication Agency: Department of Planning
 Projection/Datum: Maryland State Plane,
 FIPS 1900, NAD 1983/91 HARN, US Foot

CZMP 2024 - Issue Map

Issue Number: 5-054



Iteration: REQUESTED

Tracking#: CZMP24-00205

<u>Zone</u>	<u>District</u>	<u>Acreege</u>
ML		61.23
RC 2		1.23

Total Acreege: 62.46



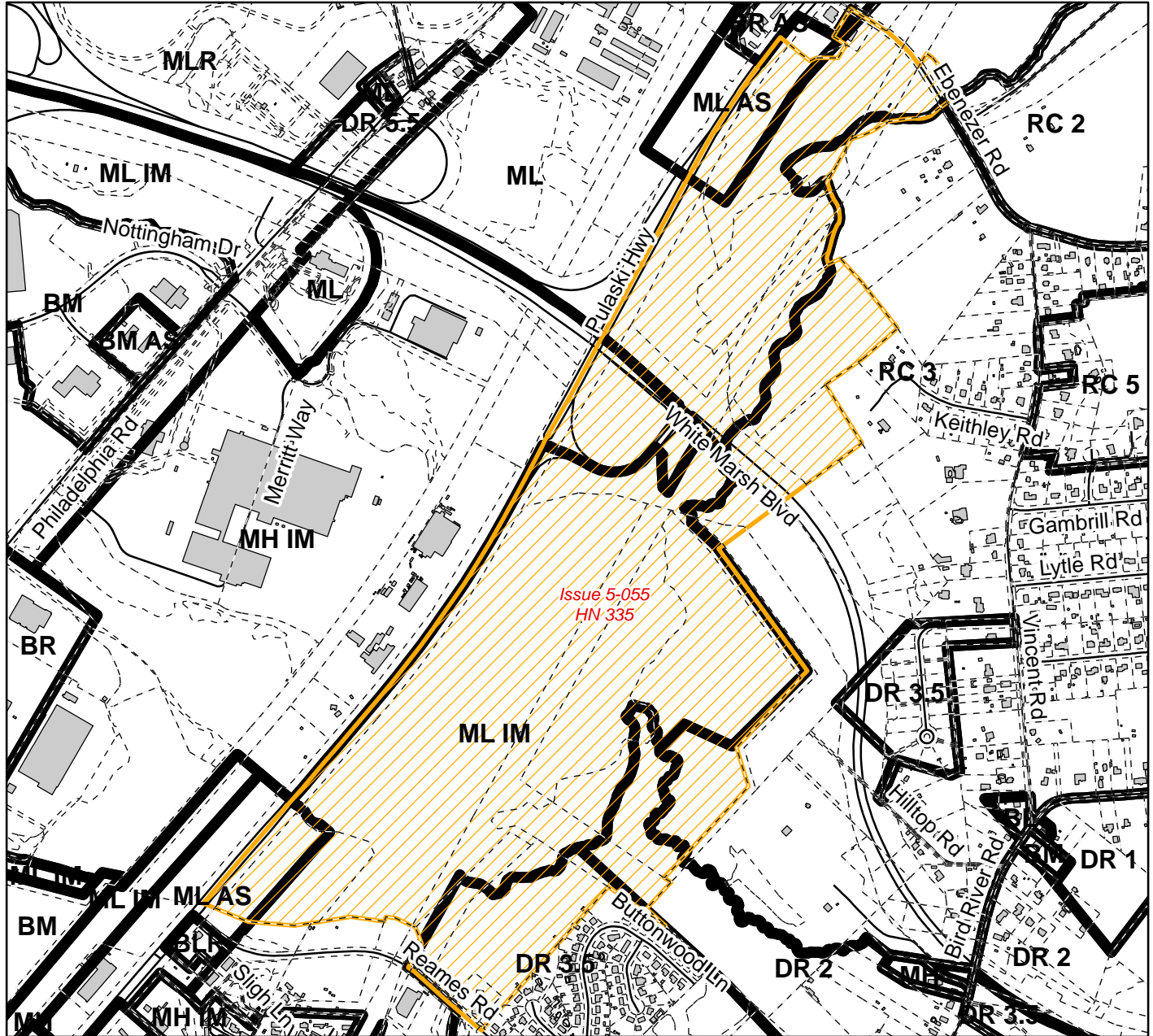
1 inch = 600 feet



Publication Date: November 15, 2023
 Publication Agency: Department of Planning
 Projection/Datum: Maryland State Plane,
 FIPS 1900, NAD 1983/91 HARN, US Foot

CZMP 2024 - Issue Map

Issue Number: 5-055



Iteration: REQUESTED

Tracking#: CZMP24-00335

<u>Zone</u>	<u>District</u>	<u>Acreage</u>
DR 3.5		1.63
RC 3		2.11
DR 1	NC	250.39

Total Acreage: 254.13



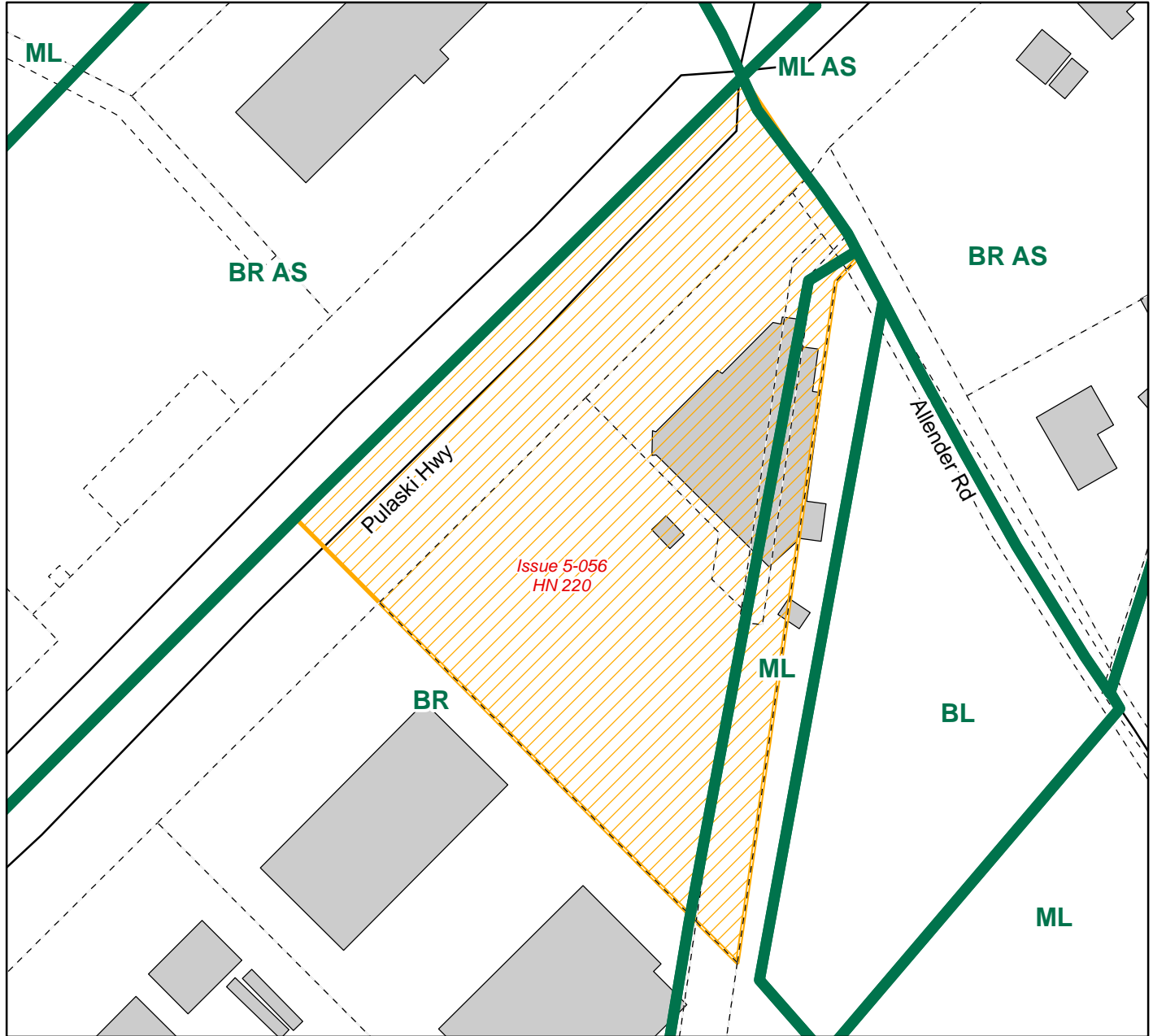
1 inch = 1,000 feet



Publication Date: November 15, 2023
 Publication Agency: Department of Planning
 Projection/Datum: Maryland State Plane,
 FIPS 1900, NAD 1983/91 HARN, US Foot

CZMP 2024 - Issue Map

Issue Number: 5-056



Iteration: REQUESTED

Tracking#: CZMP24-00220

<u>Zone</u>	<u>District</u>	<u>Acreage</u>
BR		2.02
ML		0.26

Total Acreage: 2.28



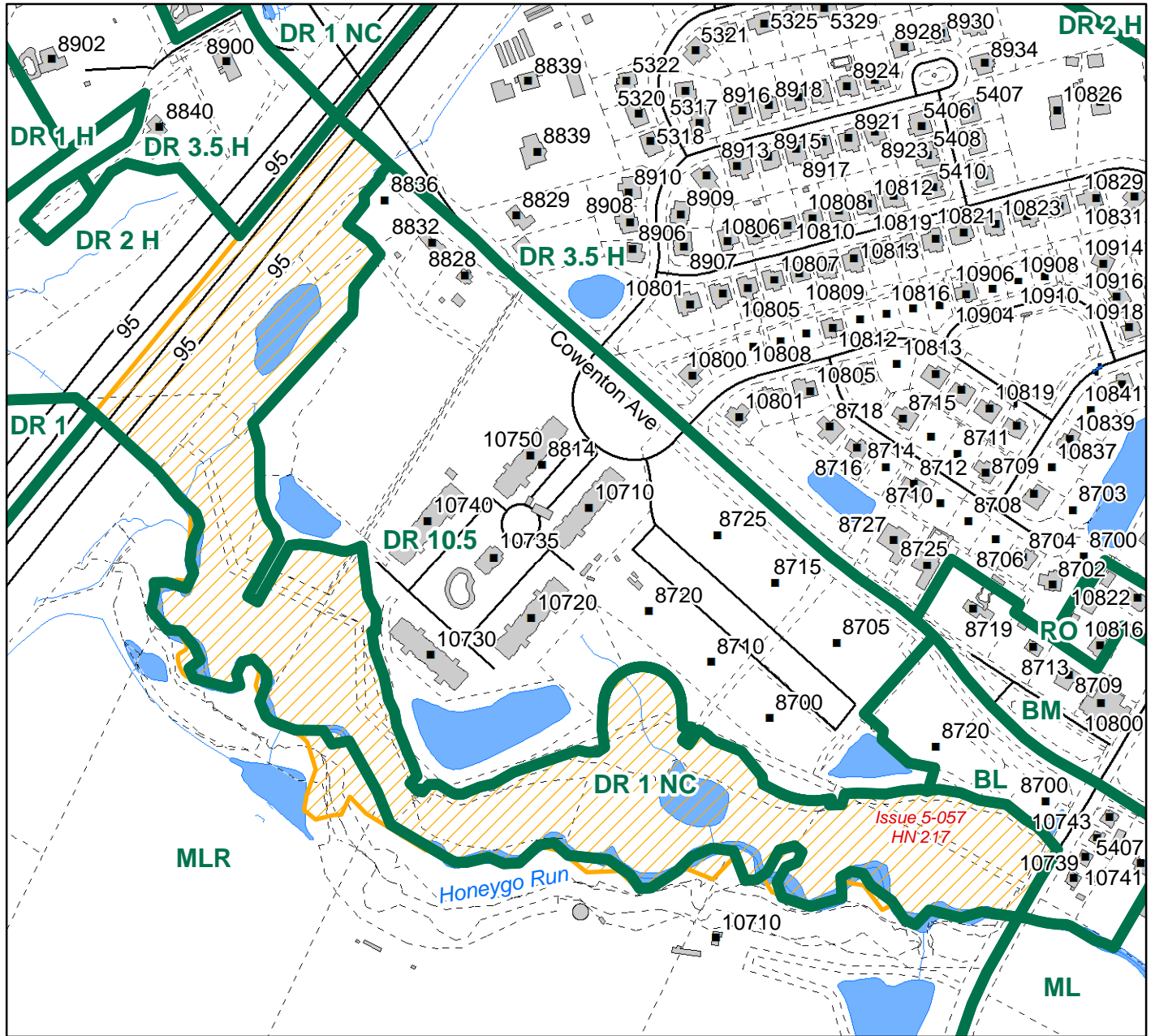
1 inch = 100 feet



Publication Date: November 15, 2023
 Publication Agency: Department of Planning
 Projection/Datum: Maryland State Plane,
 FIPS 1900, NAD 1983/91 HARN, US Foot

CZMP 2024 - Issue Map

Issue Number: 5-057



Iteration: REQUESTED

Tracking#: CZMP24-00217

Zone	District	Acreage
MLR		1.40
DR 1	NC	23.72

Total Acreage: 25.12



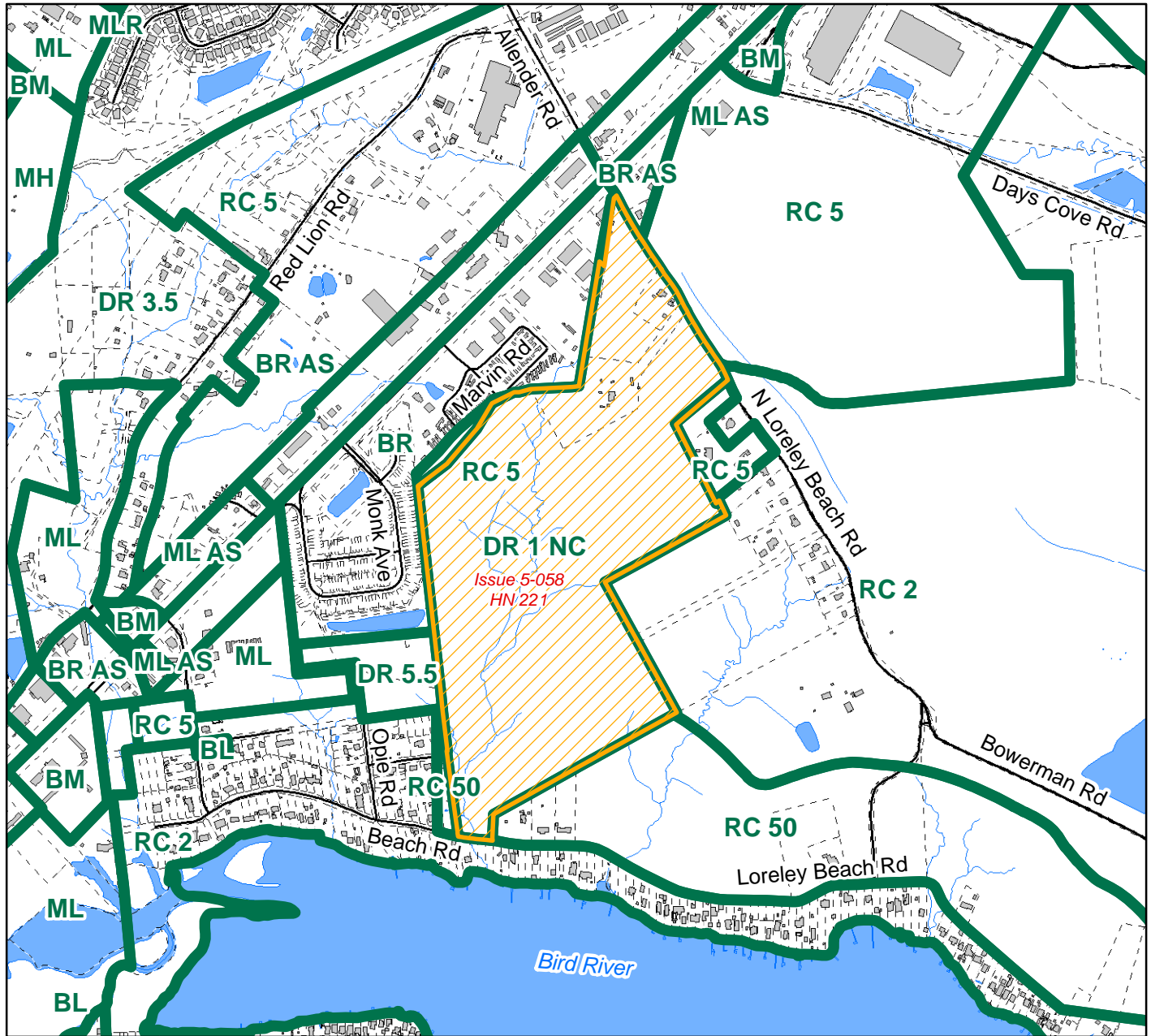
1 inch = 400 feet



Publication Date: November 15, 2023
 Publication Agency: Department of Planning
 Projection/Datum: Maryland State Plane,
 FIPS 1900, NAD 1983/91 HARN, US Foot

CZMP 2024 - Issue Map

Issue Number: 5-058



Iteration: REQUESTED

Tracking#: CZMP24-00221

<u>Zone</u>	<u>District</u>	<u>Acreage</u>
DR 1	NC	97.76

Total Acreage: 97.76



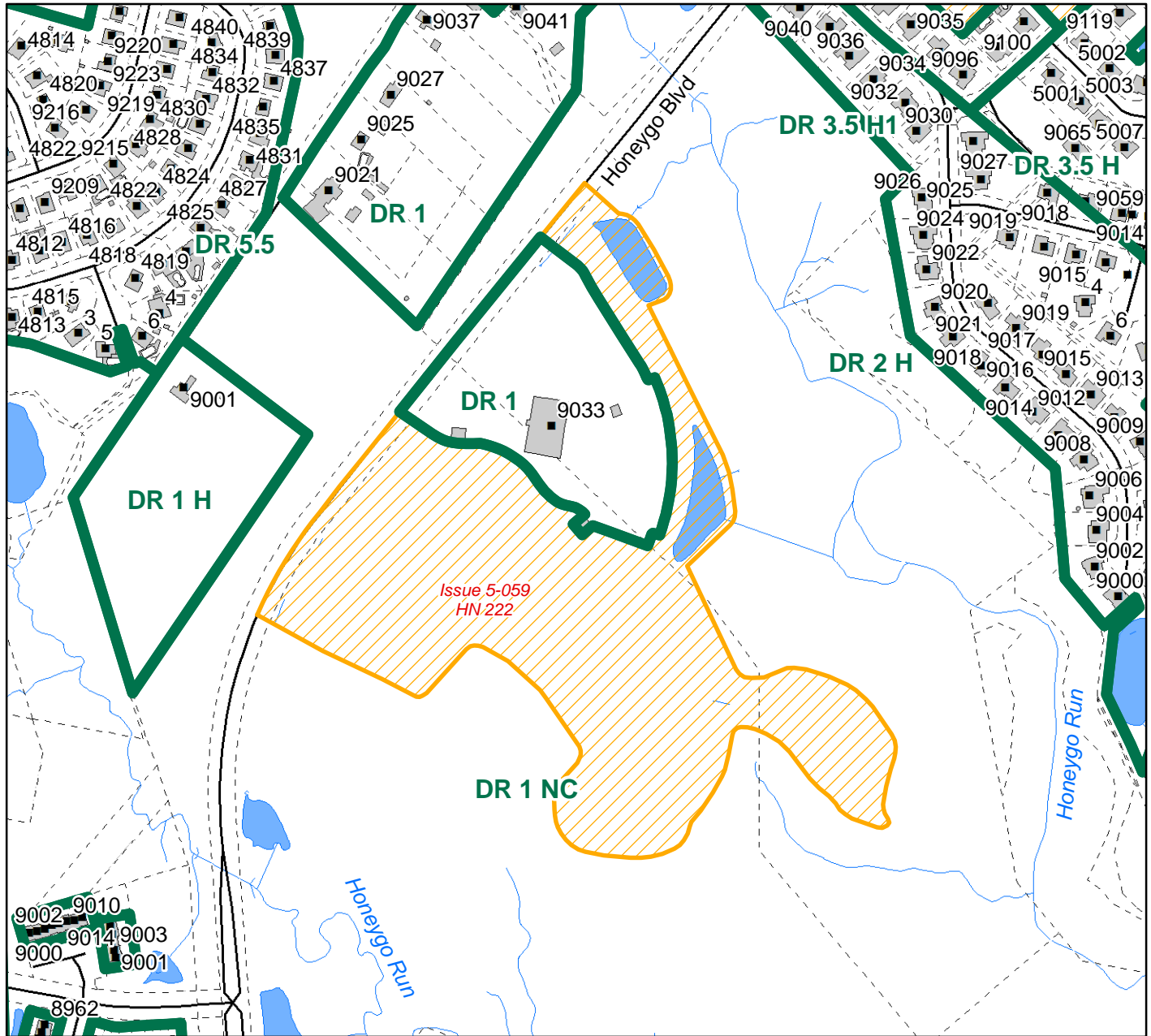
1 inch = 1,000 feet



Publication Date: November 15, 2023
 Publication Agency: Department of Planning
 Projection/Datum: Maryland State Plane,
 FIPS 1900, NAD 1983/91 HARN, US Foot

CZMP 2024 - Issue Map

Issue Number: 5-059



Iteration: REQUESTED

Tracking#: CZMP24-00222

<u>Zone</u>	<u>District</u>	<u>Acreage</u>
DR 1	NC	21.24

Total Acreage: 21.24



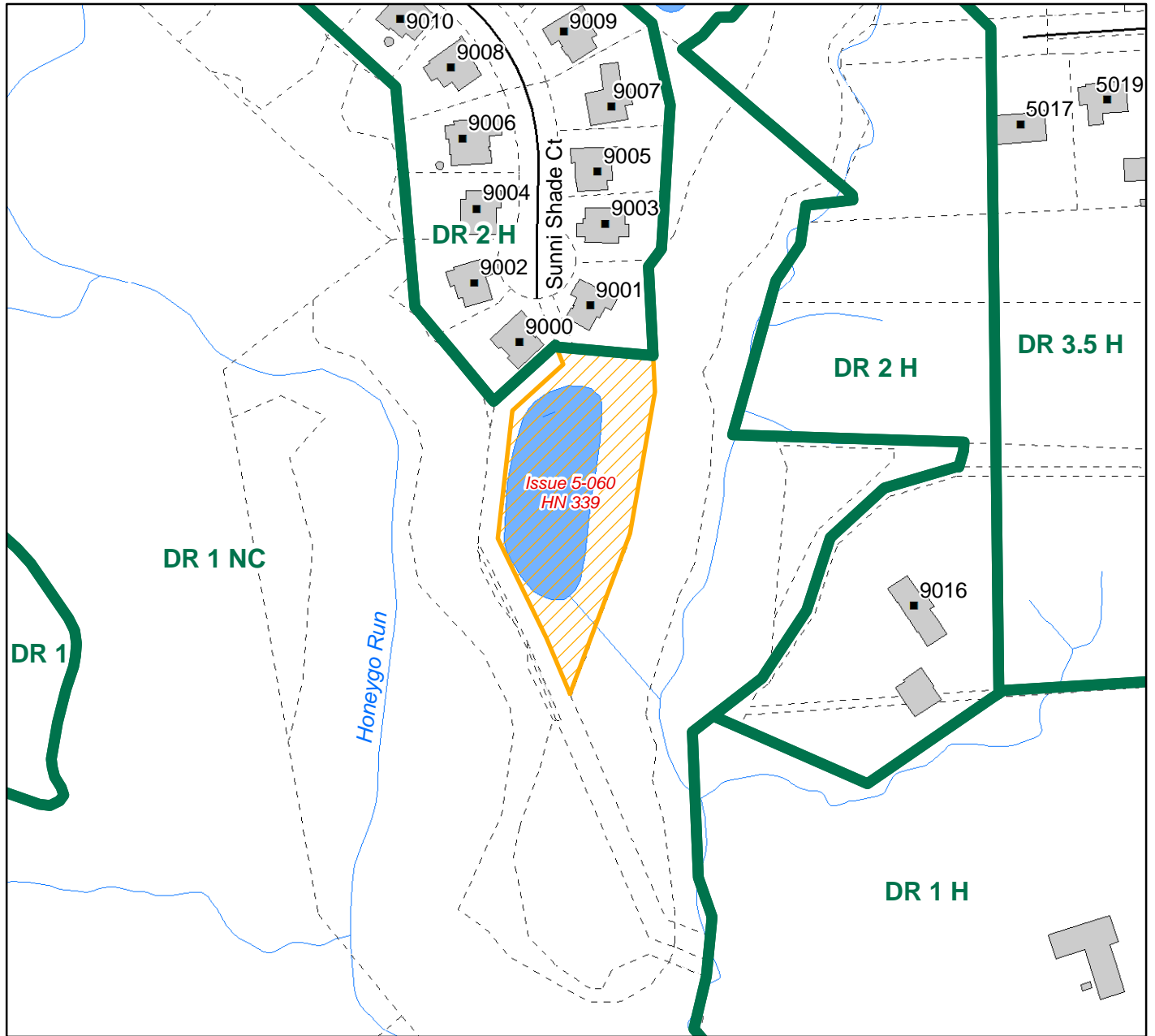
1 inch = 400 feet



Publication Date: November 15, 2023
 Publication Agency: Department of Planning
 Projection/Datum: Maryland State Plane,
 FIPS 1900, NAD 1983/91 HARN, US Foot

CZMP 2024 - Issue Map

Issue Number: 5-060

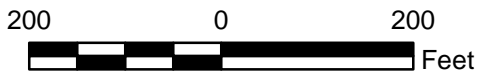


Iteration: REQUESTED

Tracking#: CZMP24-00339

<u>Zone</u>	<u>District</u>	<u>Acreage</u>
DR 1	NC	1.28

Total Acreage: 1.28



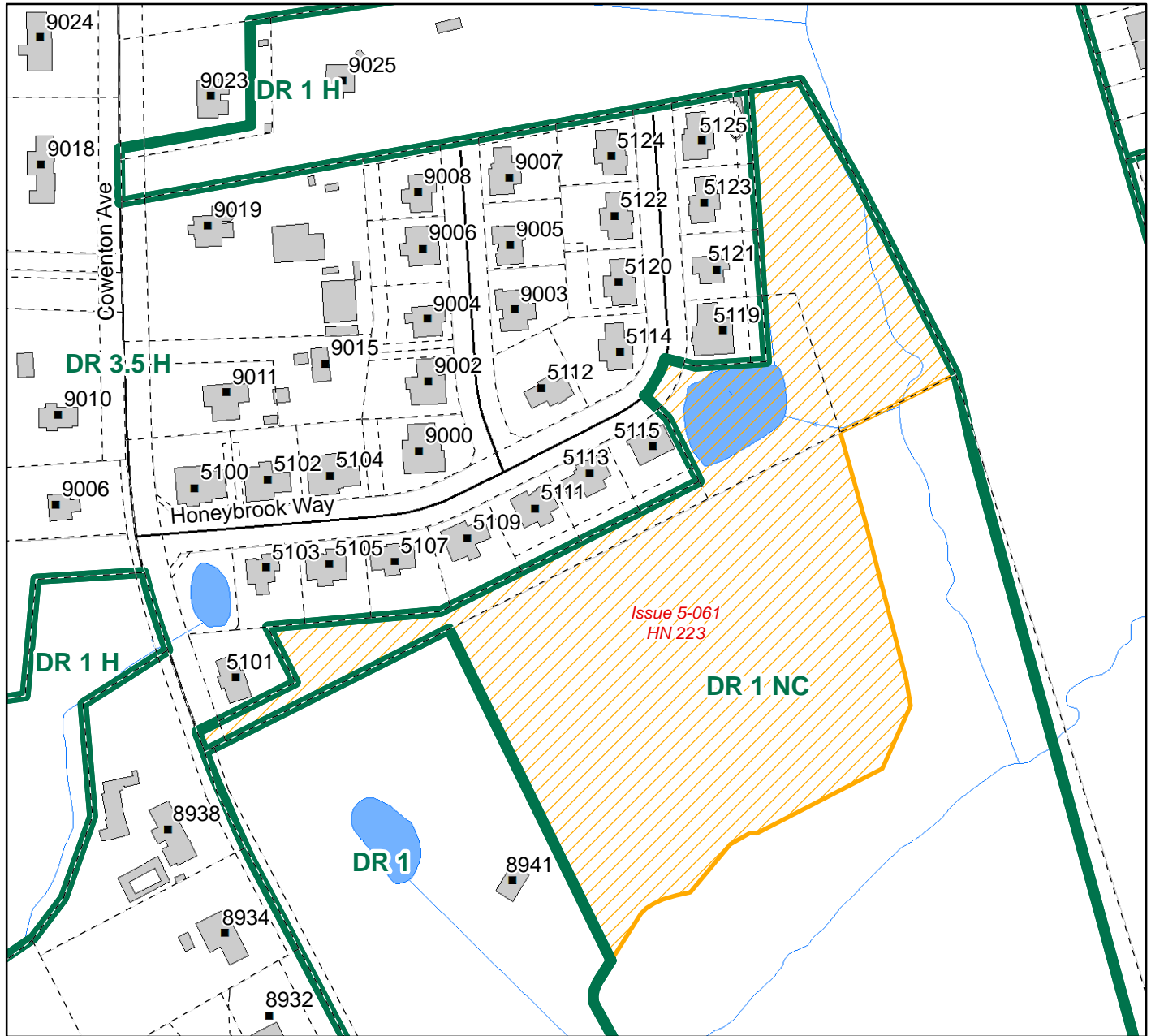
1 inch = 200 feet



Publication Date: November 15, 2023
 Publication Agency: Department of Planning
 Projection/Datum: Maryland State Plane,
 FIPS 1900, NAD 1983/91 HARN, US Foot

CZMP 2024 - Issue Map

Issue Number: 5-061



Iteration: REQUESTED

Tracking#: CZMP24-00223

<u>Zone</u>	<u>District</u>	<u>Acreage</u>
DR 1	NC	7.75

Total Acreage: 7.75



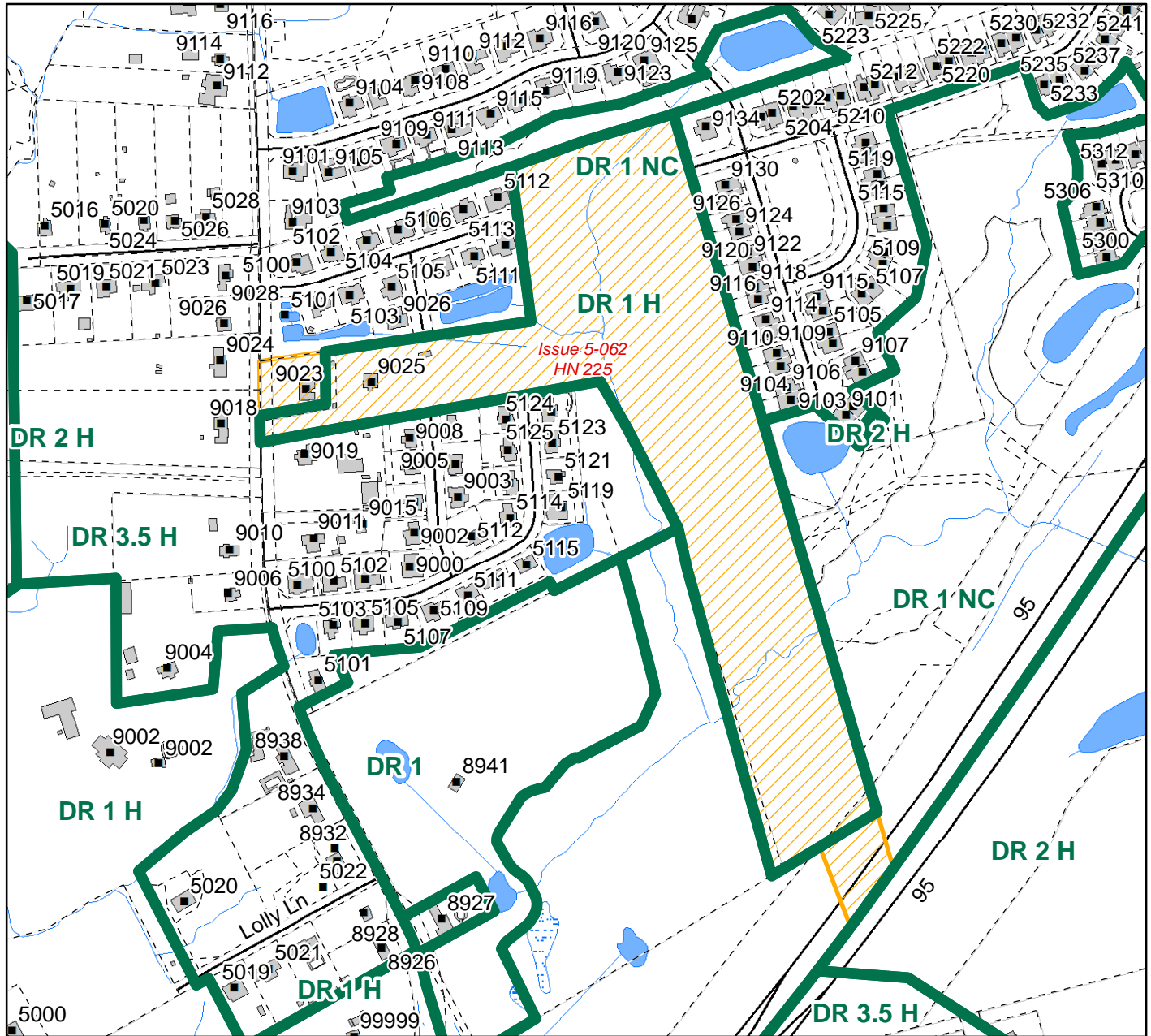
1 inch = 200 feet



Publication Date: November 15, 2023
 Publication Agency: Department of Planning
 Projection/Datum: Maryland State Plane,
 FIPS 1900, NAD 1983/91 HARN, US Foot

CZMP 2024 - Issue Map

Issue Number: 5-062

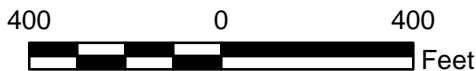


Iteration: REQUESTED

Tracking#: CZMP24-00225

<u>Zone</u>	<u>District</u>	<u>Acreage</u>
DR 3.5	H	0.53
DR 1	H	18.50
DR 1	NC	0.68

Total Acreage: 19.71



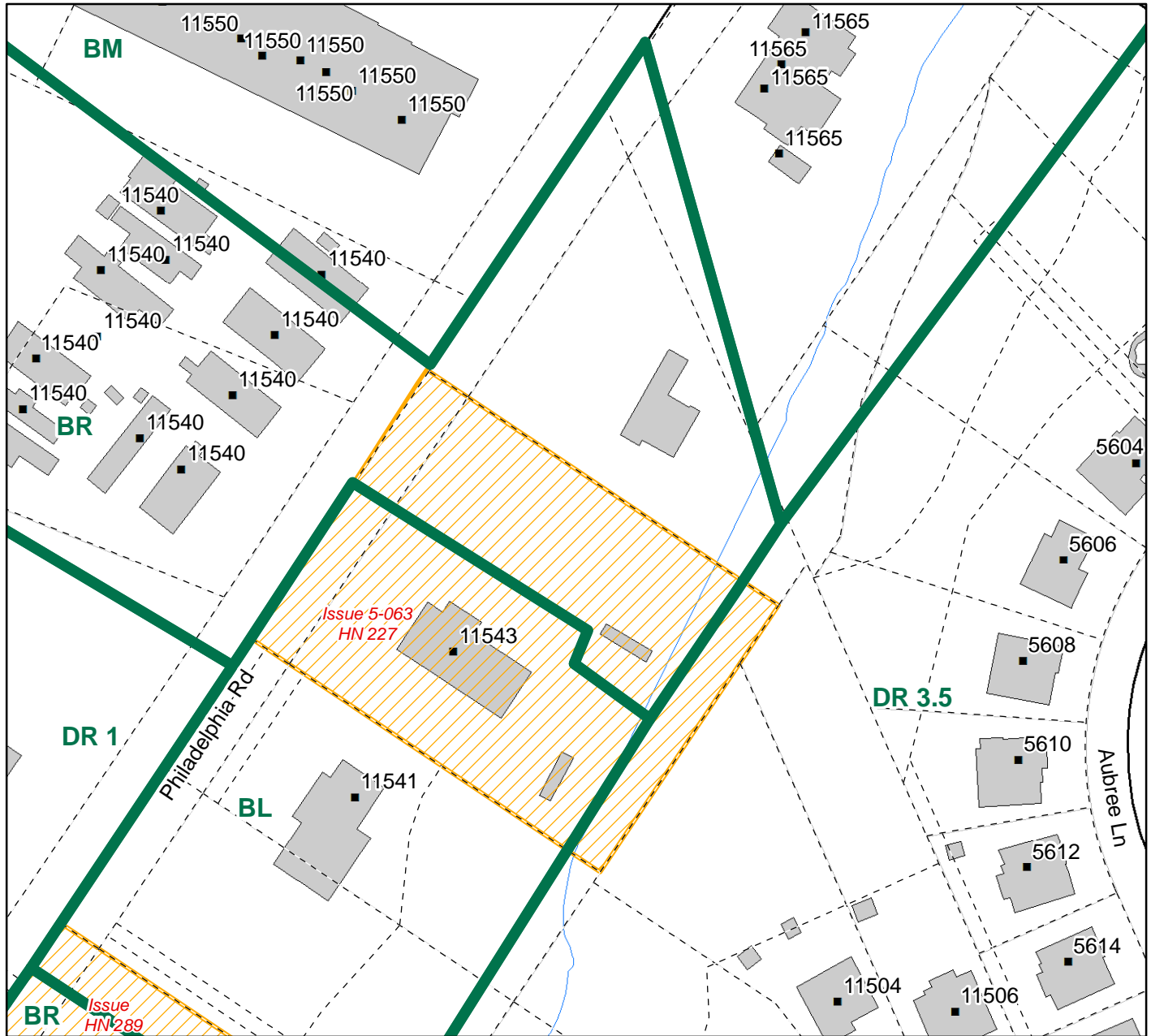
1 inch = 400 feet



Publication Date: November 15, 2023
 Publication Agency: Department of Planning
 Projection/Datum: Maryland State Plane,
 FIPS 1900, NAD 1983/91 HARN, US Foot

CZMP 2024 - Issue Map

Issue Number: 5-063



Iteration: REQUESTED

Tracking#: CZMP24-00227

<u>Zone</u>	<u>District</u>	<u>Acreege</u>
BL		0.65
DR 3.5		0.13
BR		0.50

Total Acreege: 1.28



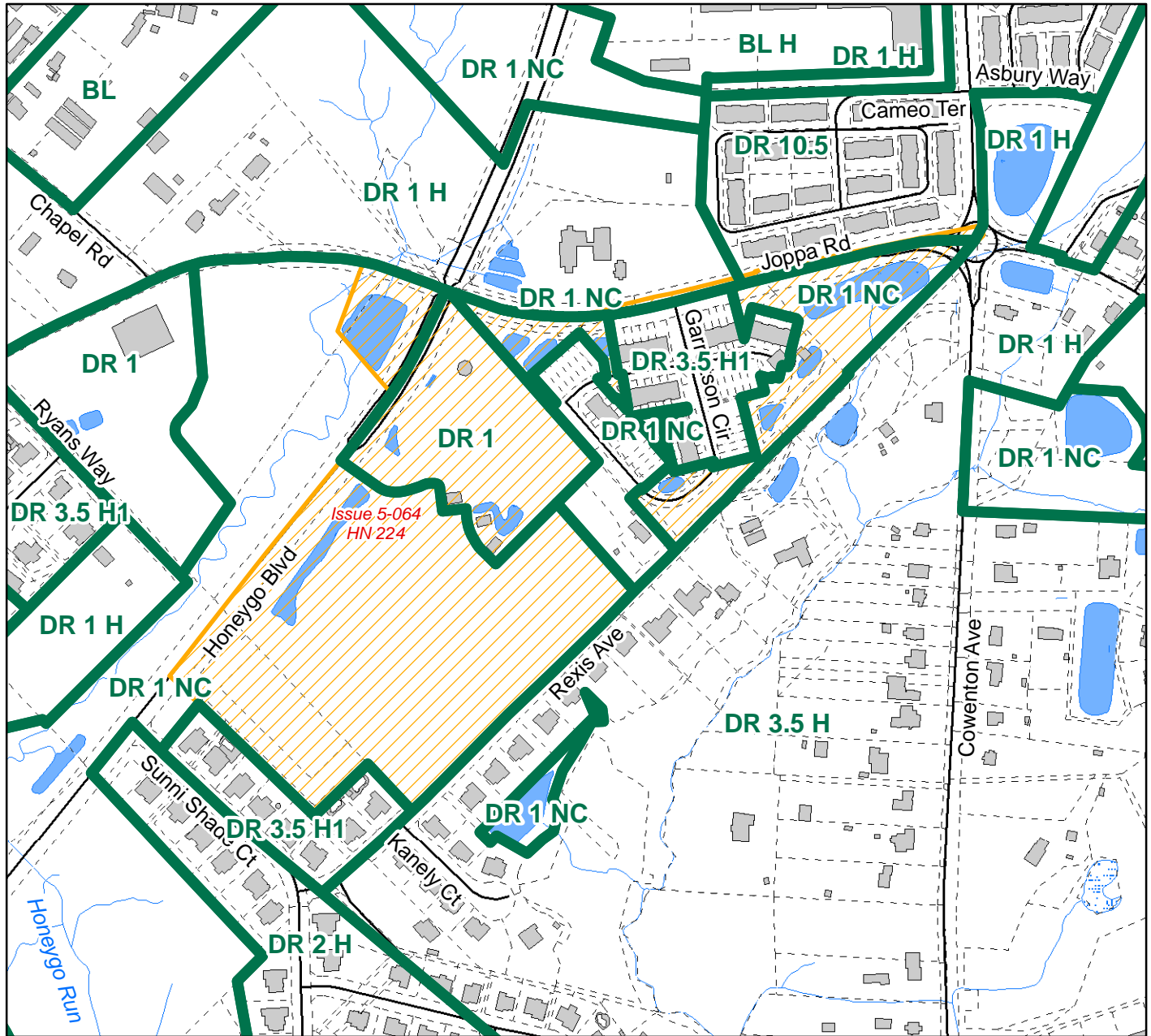
1 inch = 100 feet



Publication Date: November 15, 2023
 Publication Agency: Department of Planning
 Projection/Datum: Maryland State Plane,
 FIPS 1900, NAD 1983/91 HARN, US Foot

CZMP 2024 - Issue Map

Issue Number: 5-064



Iteration: REQUESTED

Tracking#: CZMP24-00224

<u>Zone</u>	<u>District</u>	<u>Acreage</u>
DR 3.5	H	0.01
DR 1	H	0.19
DR 1		4.89
DR 1	NC	20.15
DR 10.5		0.25

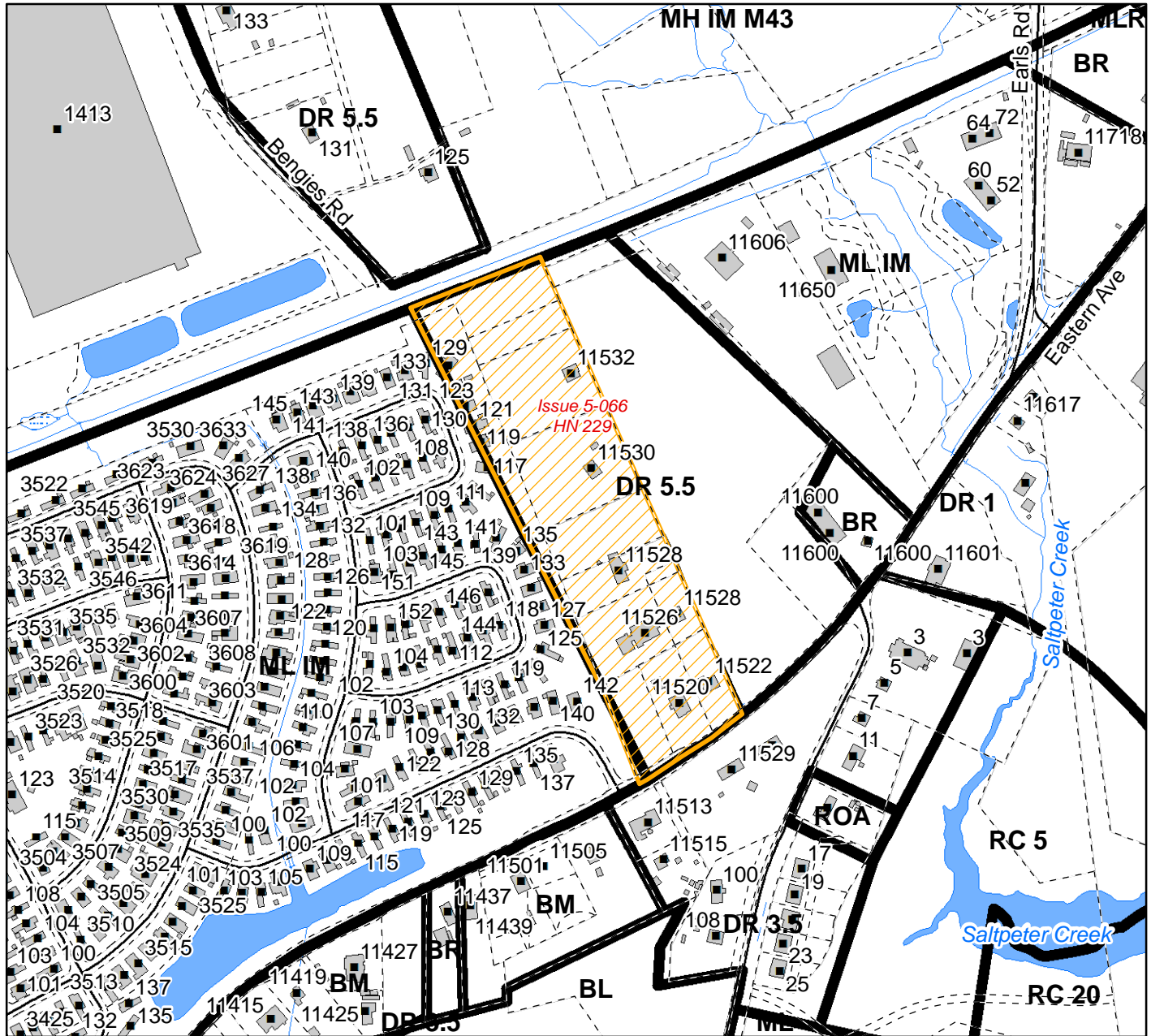
Total Acreage: 25.50



Publication Date: November 15, 2023
 Publication Agency: Department of Planning
 Projection/Datum: Maryland State Plane,
 FIPS 1900, NAD 1983/91 HARN, US Foot

CZMP 2024 - Issue Map

Issue Number: 5-066



Iteration: REQUESTED

Tracking#: CZMP24-00229

<u>Zone</u>	<u>District</u>	<u>Acreage</u>
ML	IM	0.07
DR 5.5		9.81

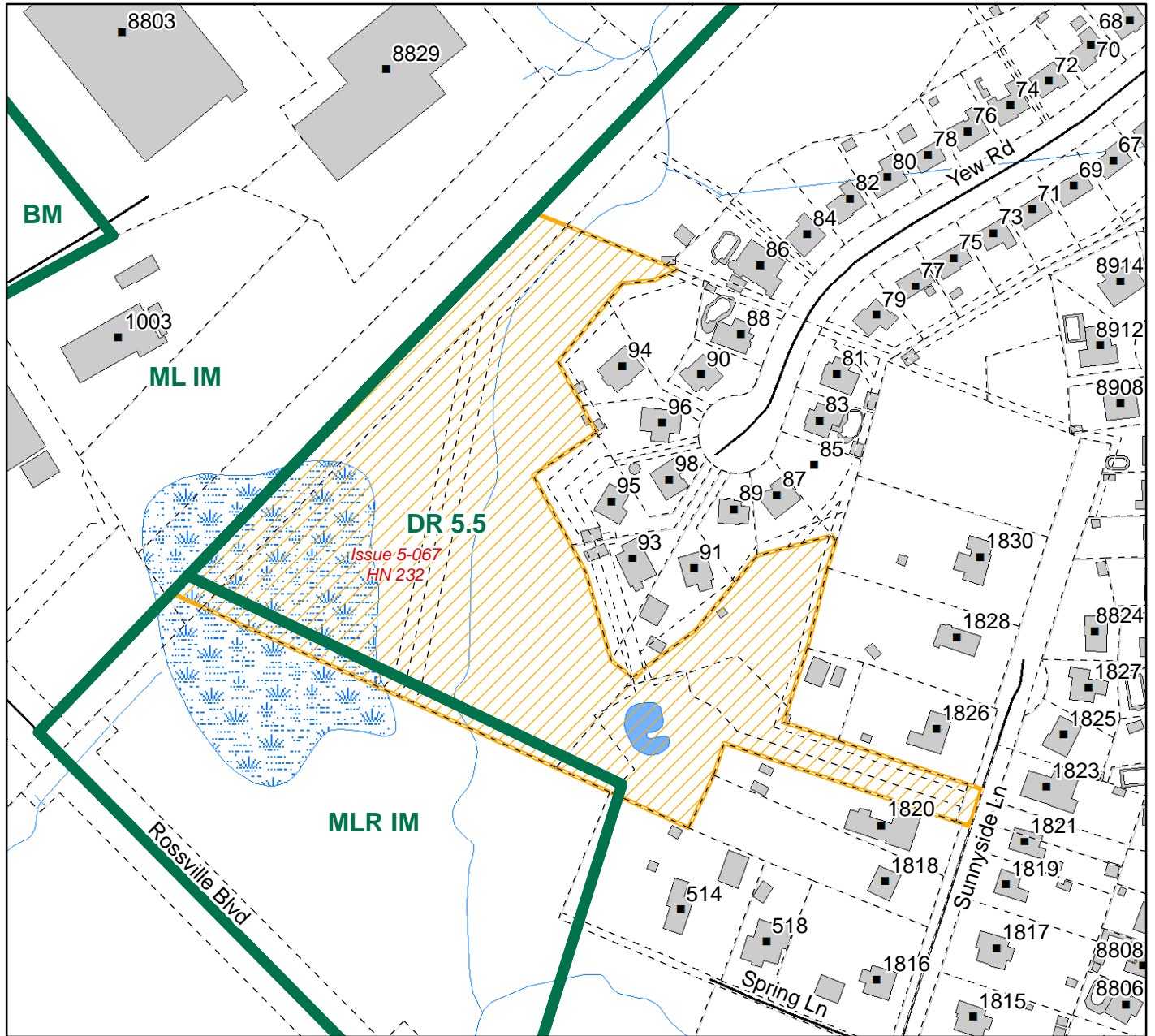
Total Acreage: 9.88



Publication Date: November 15, 2023
 Publication Agency: Department of Planning
 Projection/Datum: Maryland State Plane,
 FIPS 1900, NAD 1983/91 HARN, US Foot

CZMP 2024 - Issue Map

Issue Number: 5-067



Iteration: REQUESTED

Tracking#: CZMP24-00232

<u>Zone</u>	<u>District</u>	<u>Acreage</u>
DR 5.5		6.18
MLR	IM	0.32

Total Acreage: 6.50



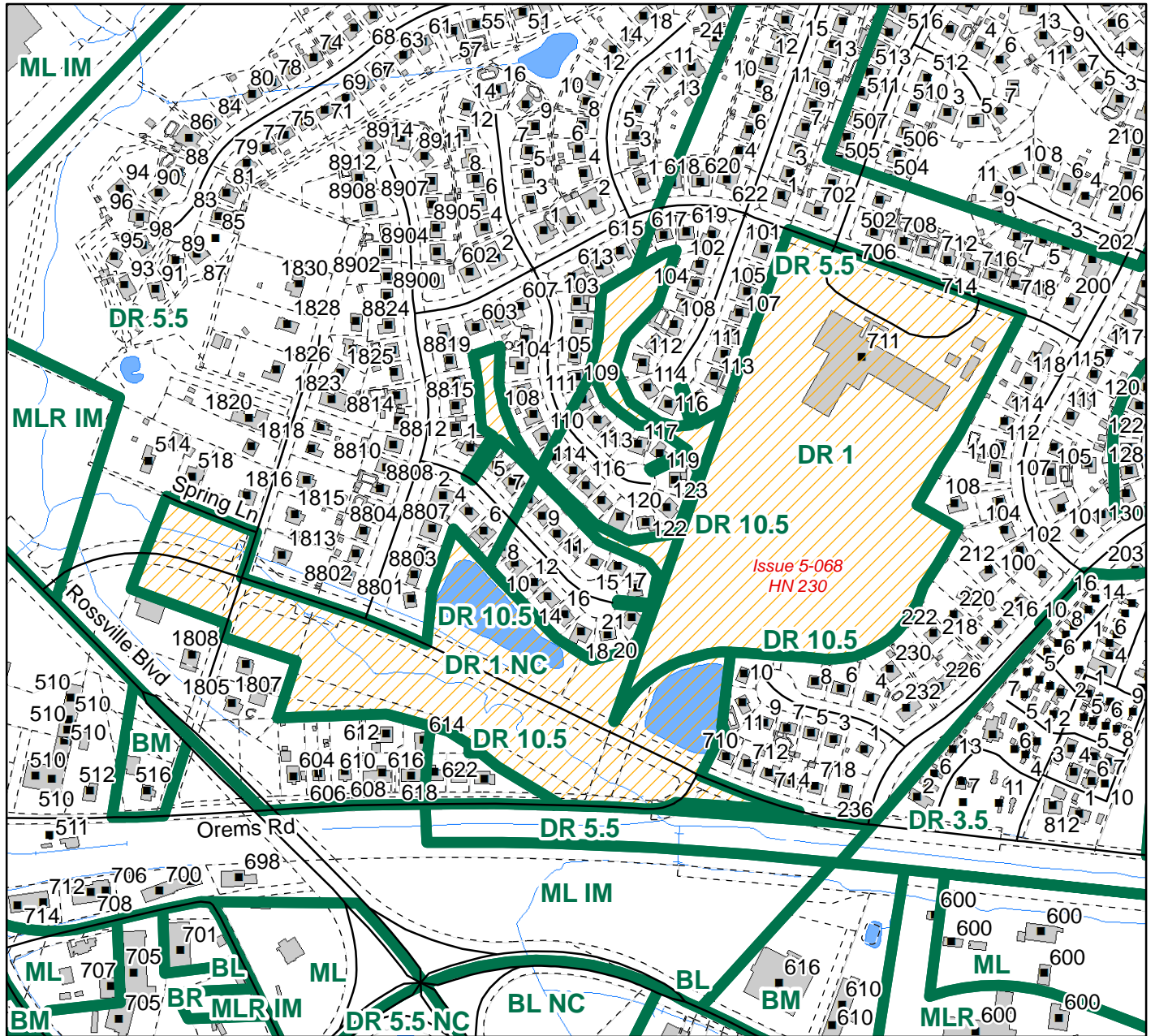
1 inch = 200 feet



Publication Date: November 15, 2023
 Publication Agency: Department of Planning
 Projection/Datum: Maryland State Plane,
 FIPS 1900, NAD 1983/91 HARN, US Foot

CZMP 2024 - Issue Map

Issue Number: 5-068



Iteration: REQUESTED

Tracking#: CZMP24-00230

<u>Zone</u>	<u>District</u>	<u>Acreage</u>
DR 1		14.87
DR 1	NC	13.44

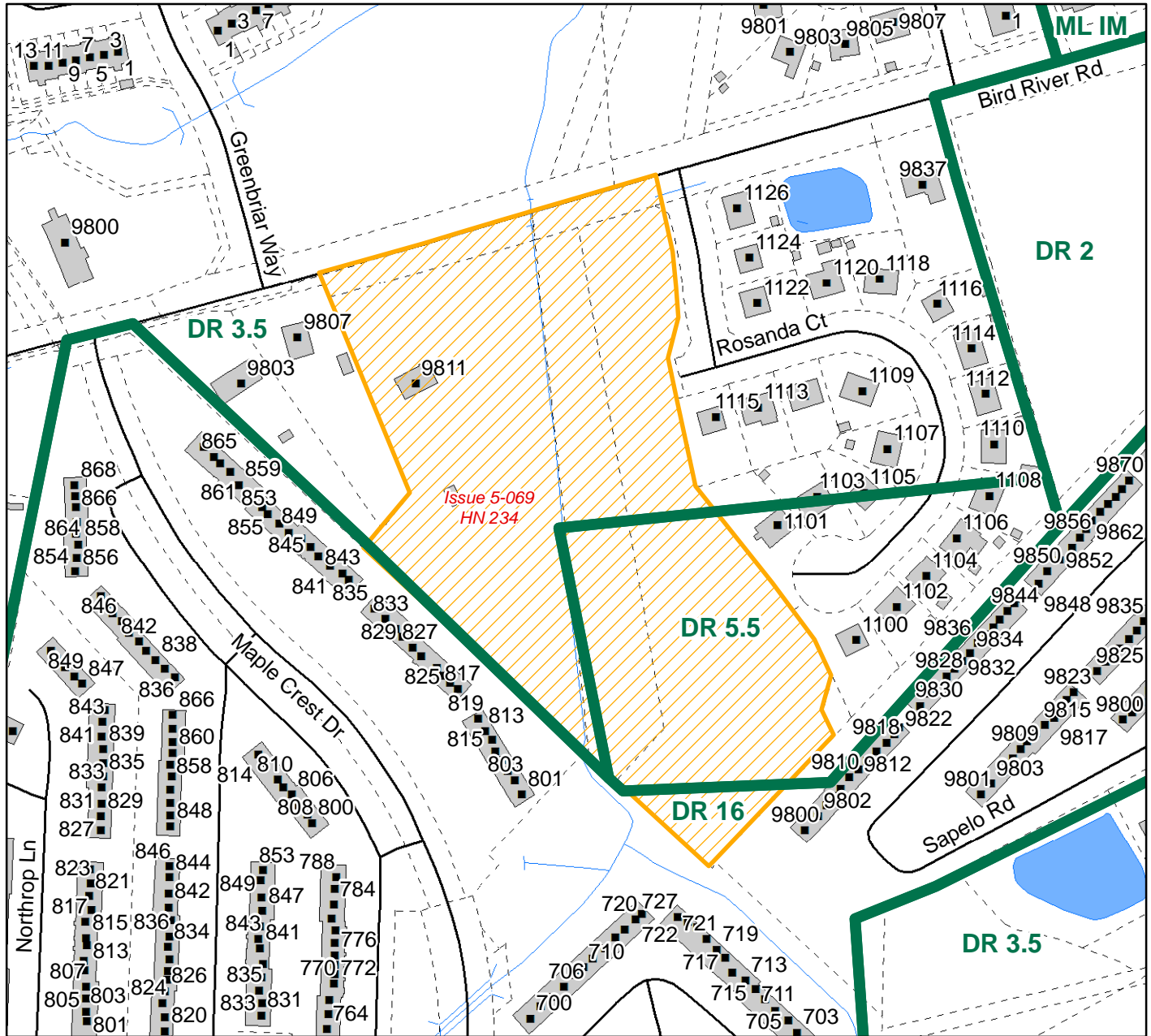
Total Acreage: 28.31



Publication Date: November 15, 2023
 Publication Agency: Department of Planning
 Projection/Datum: Maryland State Plane,
 FIPS 1900, NAD 1983/91 HARN, US Foot

CZMP 2024 - Issue Map

Issue Number: 5-069



Iteration: REQUESTED

Tracking#: CZMP24-00234

<u>Zone</u>	<u>District</u>	<u>Acreage</u>
DR 3.5		4.63
DR 16		0.26
DR 5.5		2.16

Total Acreage: 7.04



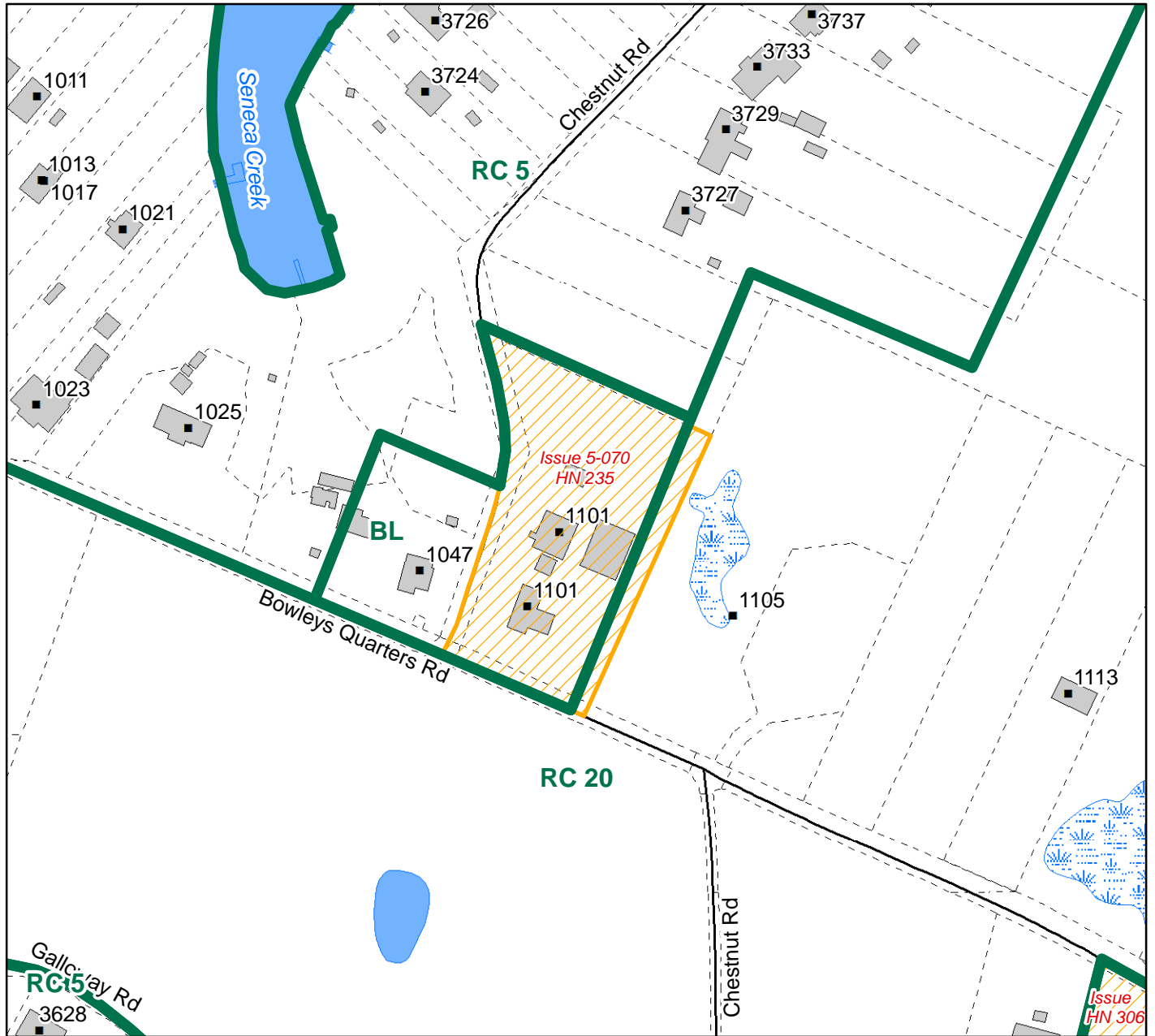
1 inch = 200 feet



Publication Date: November 16, 2023
 Publication Agency: Department of Planning
 Projection/Datum: Maryland State Plane,
 FIPS 1900, NAD 1983/91 HARN, US Foot

CZMP 2024 - Issue Map

Issue Number: 5-070



Iteration: REQUESTED

Tracking#: CZMP24-00235

<u>Zone</u>	<u>District</u>	<u>Acreage</u>
BL		1.92
RC 20		0.23

Total Acreage: 2.15



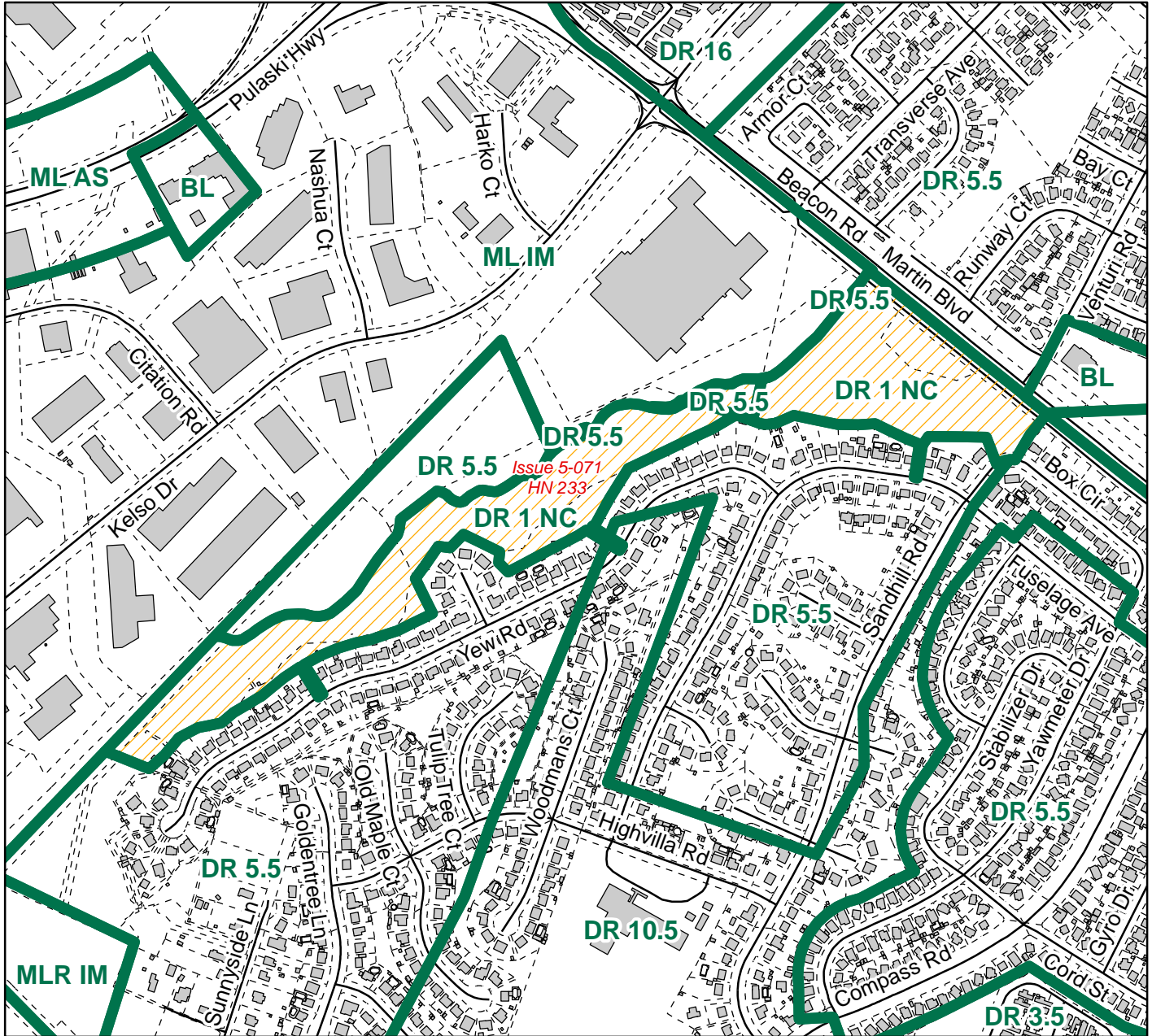
1 inch = 200 feet



Publication Date: November 20, 2023
 Publication Agency: Department of Planning
 Projection/Datum: Maryland State Plane,
 FIPS 1900, NAD 1983/91 HARN, US Foot

CZMP 2024 - Issue Map

Issue Number: 5-071

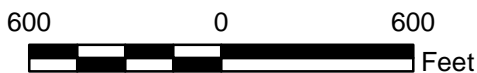


Iteration: REQUESTED

Tracking#: CZMP24-00233

<u>Zone</u>	<u>District</u>	<u>Acreage</u>
DR 5.5		0.58
DR 1	NC	22.76

Total Acreage: 23.34



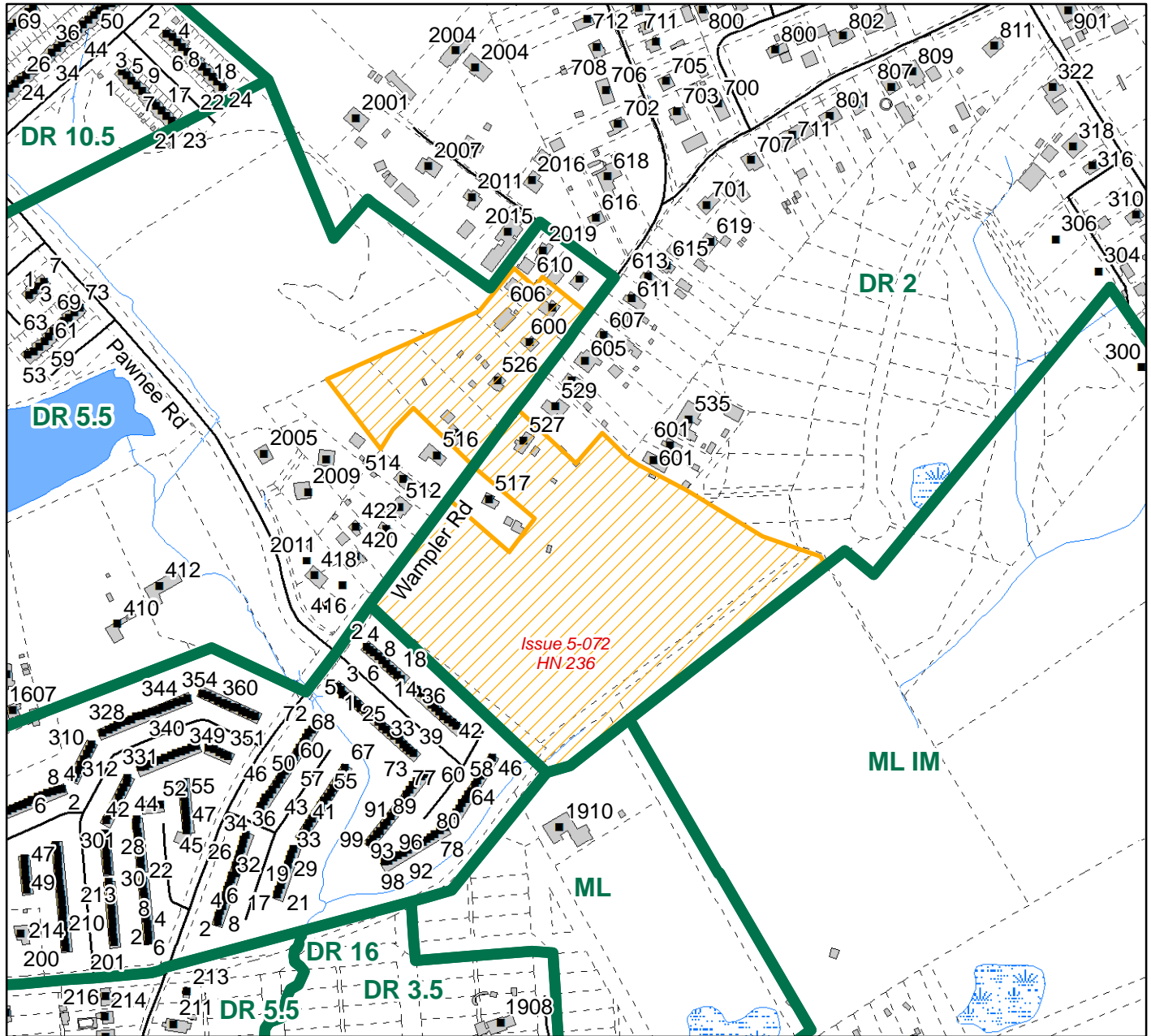
1 inch = 600 feet



Publication Date: November 20, 2023
 Publication Agency: Department of Planning
 Projection/Datum: Maryland State Plane,
 FIPS 1900, NAD 1983/91 HARN, US Foot

CZMP 2024 - Issue Map

Issue Number: 5-072

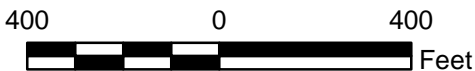


Iteration: REQUESTED

Tracking#: CZMP24-00236

<u>Zone</u>	<u>District</u>	<u>Acres</u>
DR 2		12.37
DR 5.5		3.48

Total Acres: 15.86



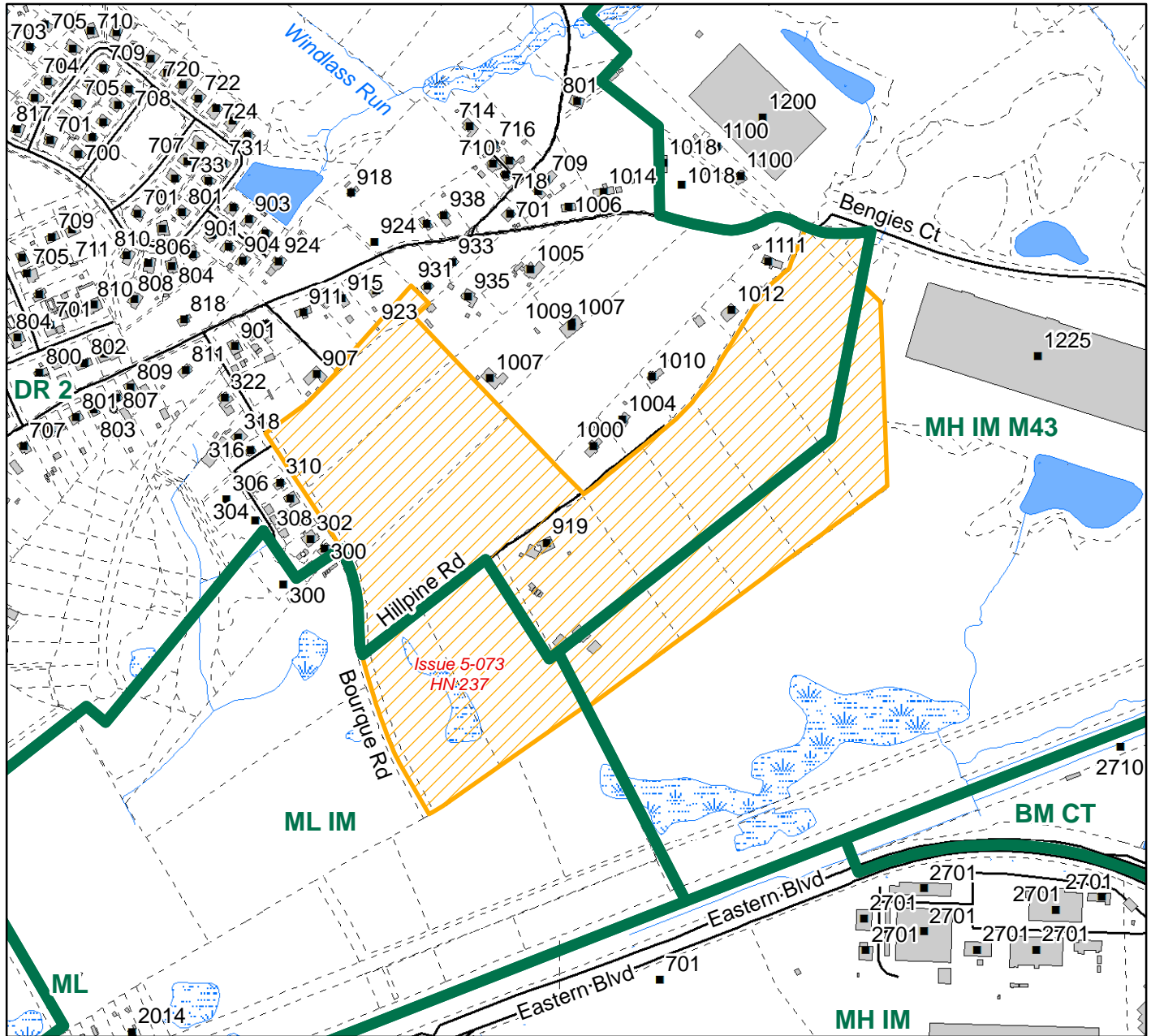
1 inch = 400 feet



Publication Date: November 20, 2023
 Publication Agency: Department of Planning
 Projection/Datum: Maryland State Plane,
 FIPS 1900, NAD 1983/91 HARN, US Foot

CZMP 2024 - Issue Map

Issue Number: 5-073

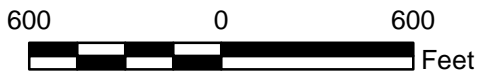


Iteration: REQUESTED

Tracking#: CZMP24-00237

<u>Zone</u>	<u>District</u>	<u>Acreage</u>
ML	IM	10.51
MH	IM M43	10.55
DR 2		36.81

Total Acreage: 57.87



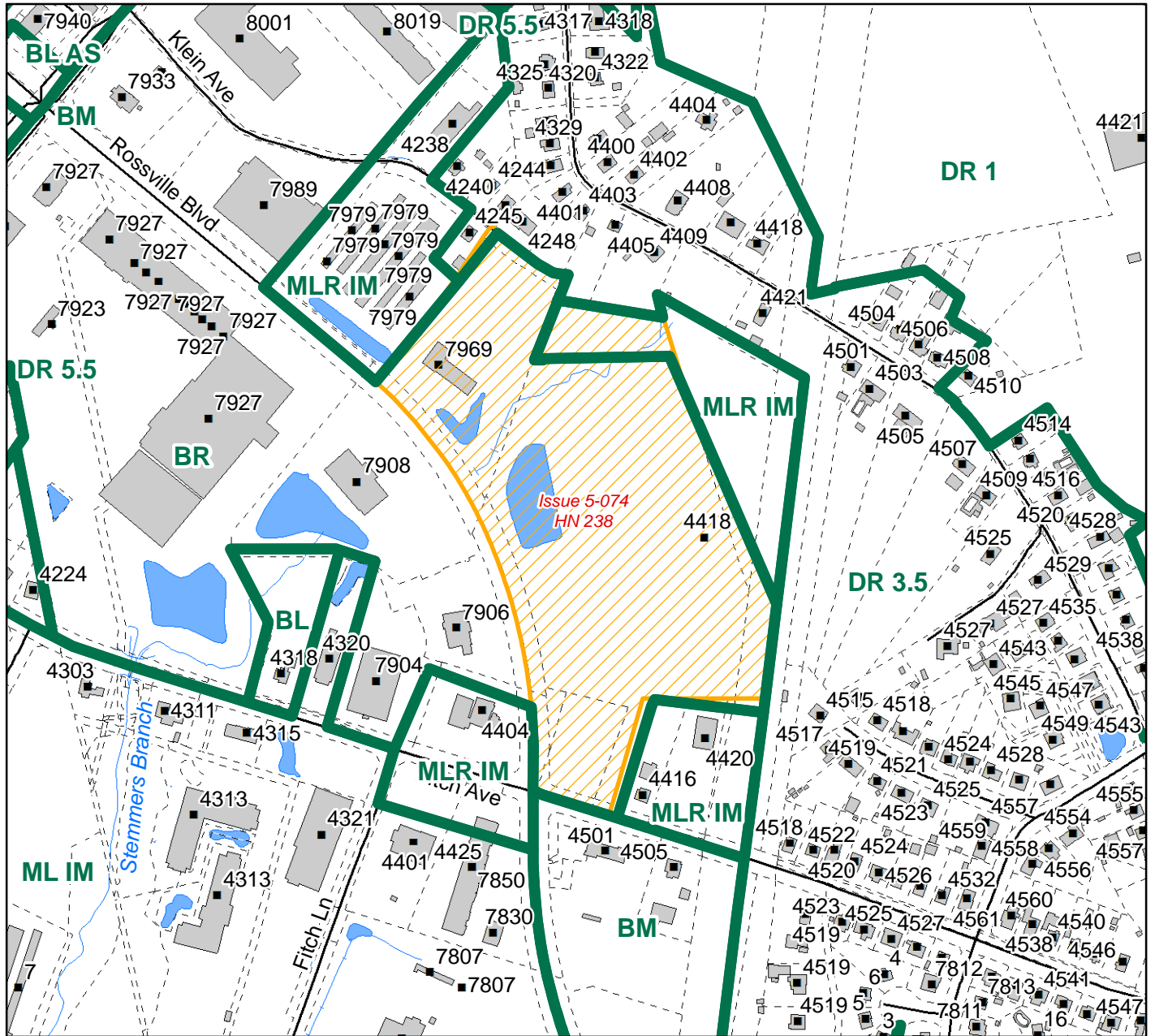
1 inch = 600 feet



Publication Date: November 20, 2023
 Publication Agency: Department of Planning
 Projection/Datum: Maryland State Plane,
 FIPS 1900, NAD 1983/91 HARN, US Foot

CZMP 2024 - Issue Map

Issue Number: 5-074



Iteration: REQUESTED

Tracking#: CZMP24-00238

<u>Zone</u>	<u>District</u>	<u>Acreege</u>
DR 3.5		0.08
BR		17.01
MLR	IM	0.96

Total Acreege: 18.05



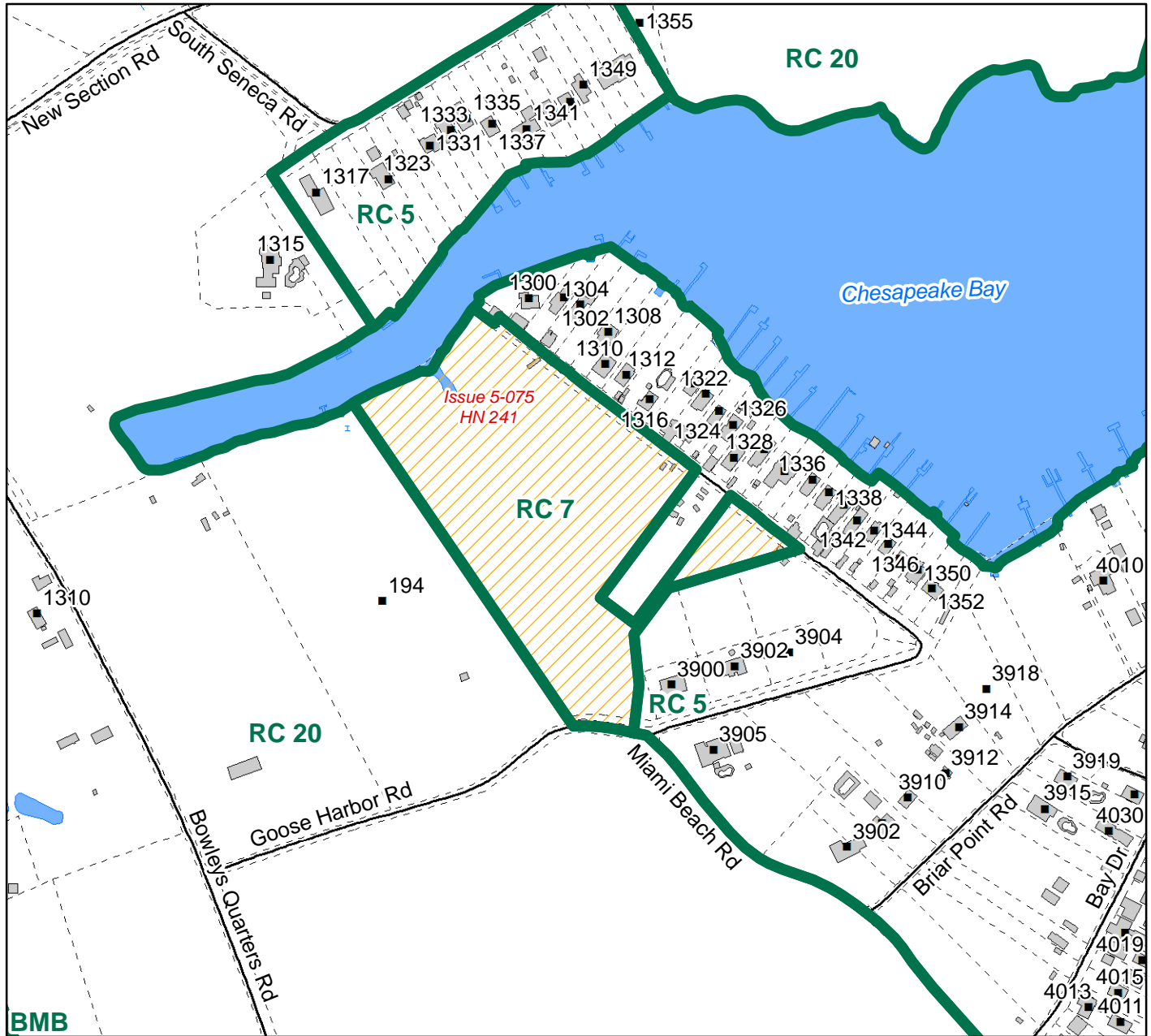
1 inch = 400 feet



Publication Date: November 20, 2023
 Publication Agency: Department of Planning
 Projection/Datum: Maryland State Plane,
 FIPS 1900, NAD 1983/91 HARN, US Foot

CZMP 2024 - Issue Map

Issue Number: 5-075

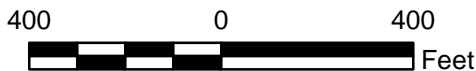


Iteration: REQUESTED

Tracking#: CZMP24-00241

<u>Zone</u>	<u>District</u>	<u>Acreage</u>
RC 20		0.10
RC 7		11.32

Total Acreage: 11.42



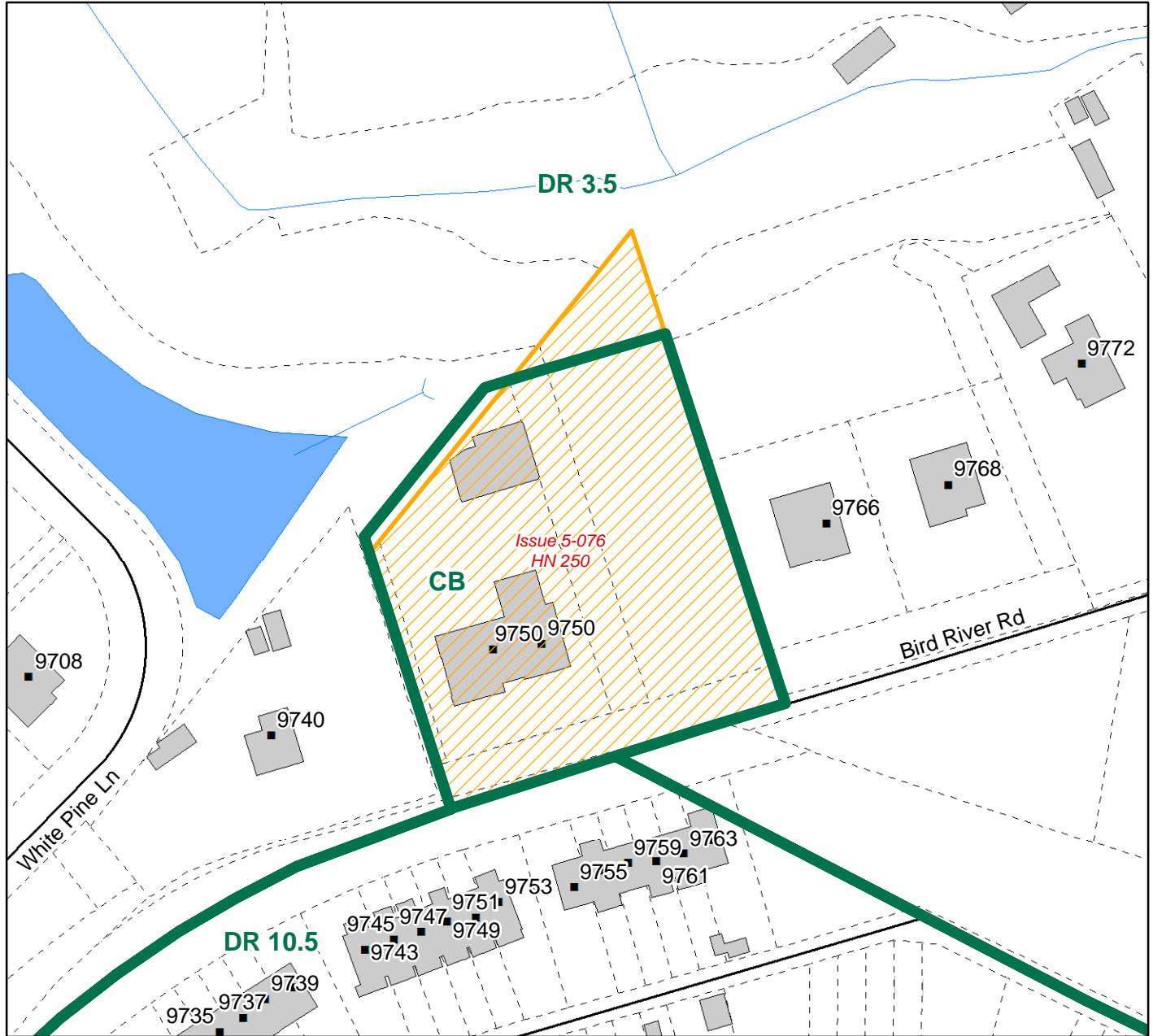
1 inch = 400 feet



Publication Date: November 20, 2023
 Publication Agency: Department of Planning
 Projection/Datum: Maryland State Plane,
 FIPS 1900, NAD 1983/91 HARN, US Foot

CZMP 2024 - Issue Map

Issue Number: 5-076



Iteration: REQUESTED

Tracking#: CZMP24-00250

<u>Zone</u>	<u>District</u>	<u>Acreage</u>
DR 3.5		0.08
CB		1.18

Total Acreage: 1.26



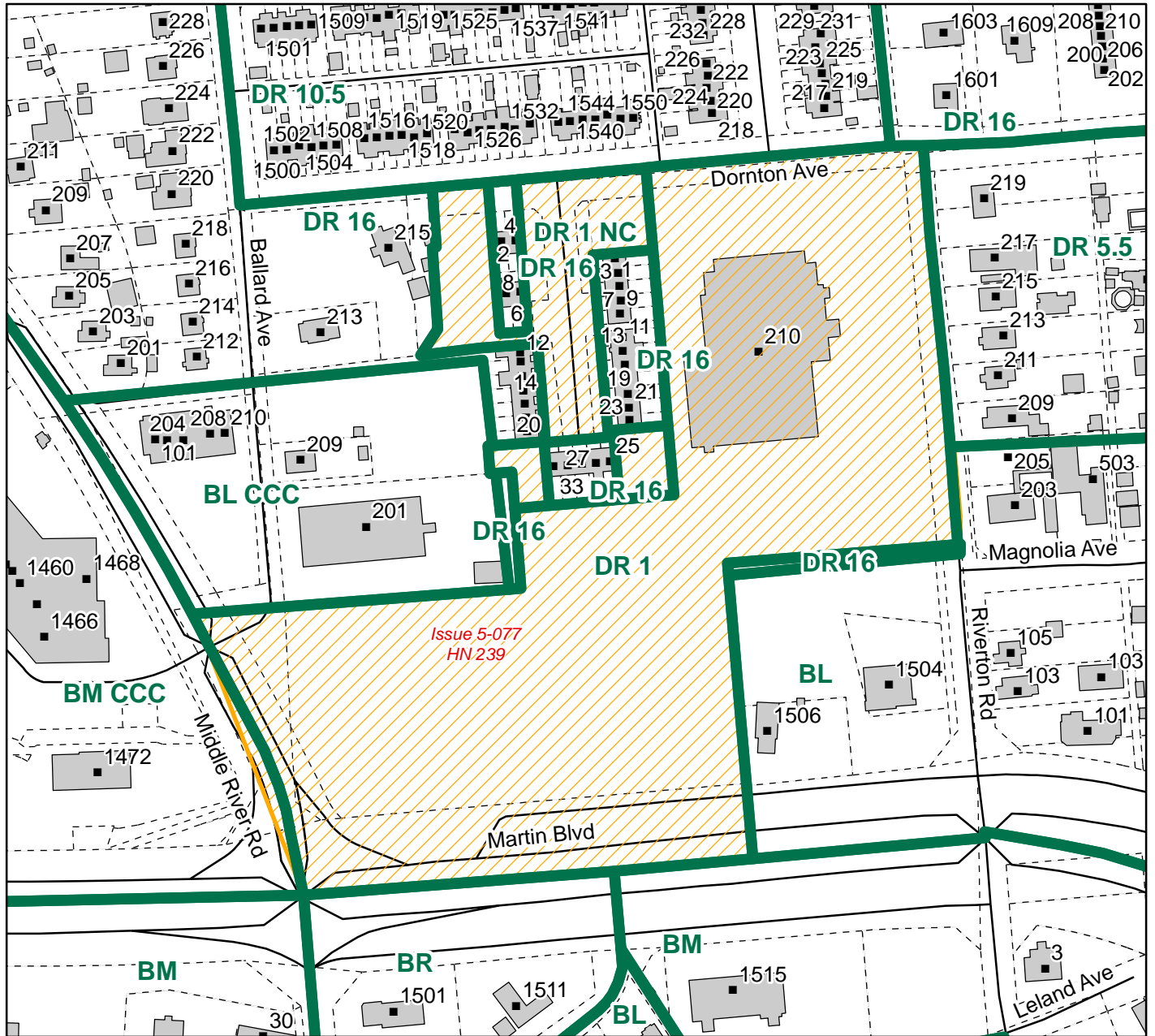
1 inch = 100 feet



Publication Date: November 20, 2023
 Publication Agency: Department of Planning
 Projection/Datum: Maryland State Plane,
 FIPS 1900, NAD 1983/91 HARN, US Foot

CZMP 2024 - Issue Map

Issue Number: 5-077



Iteration: REQUESTED

Tracking#: CZMP24-00239

Zone	District	Acreage
BL		0.02
DR 1		10.03
BM	CCC	0.10
DR 1	NC	1.51

Total Acreage: 11.65



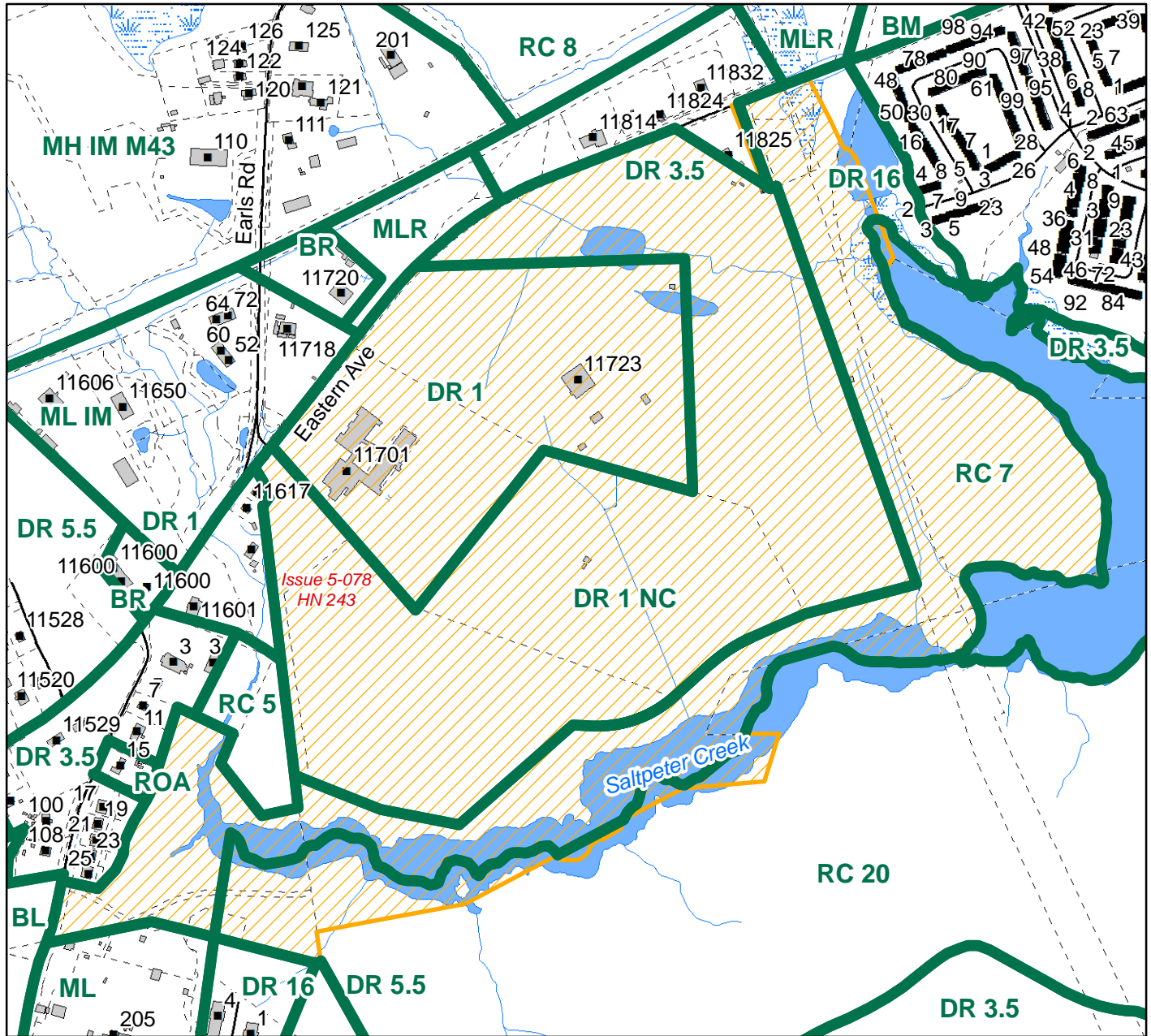
1 inch = 200 feet



Publication Date: November 20, 2023
 Publication Agency: Department of Planning
 Projection/Datum: Maryland State Plane,
 FIPS 1900, NAD 1983/91 HARN, US Foot

CZMP 2024 - Issue Map

Issue Number: 5-078

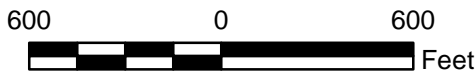


Iteration: REQUESTED

Tracking#: CZMP24-00243

<u>Zone</u>	<u>District</u>	<u>Acreage</u>
DR 3.5		0.19
RC 20		8.23
DR 1		30.42
RC 7		47.97
DR 1	NC	68.96

Total Acreage: 155.77



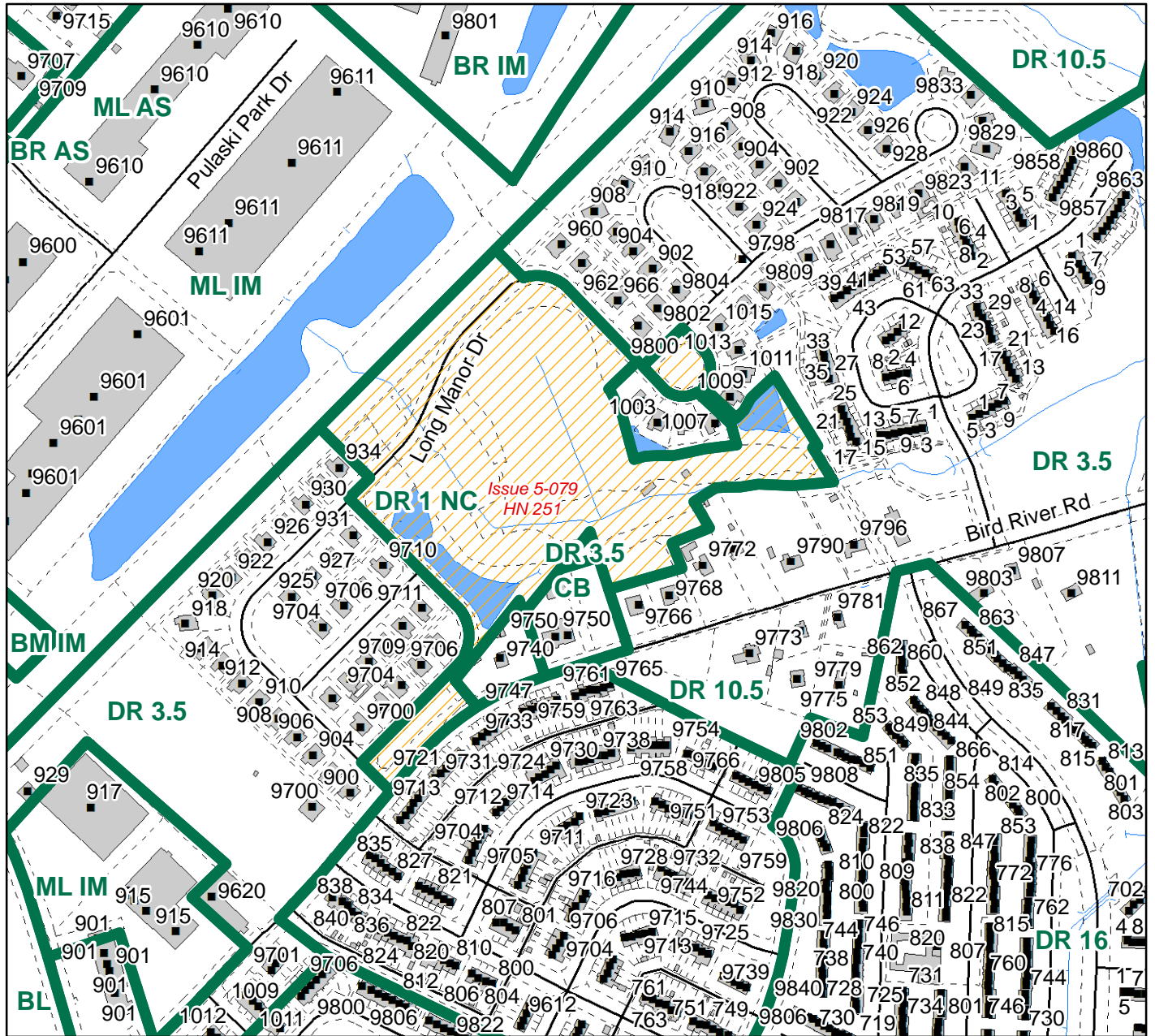
1 inch = 600 feet



Publication Date: November 20, 2023
 Publication Agency: Department of Planning
 Projection/Datum: Maryland State Plane,
 FIPS 1900, NAD 1983/91 HARN, US Foot

CZMP 2024 - Issue Map

Issue Number: 5-079



Iteration: REQUESTED

Tracking#: CZMP24-00251

Zone	District	Acreage
DR 1	NC	15.05

Total Acreage: 15.05



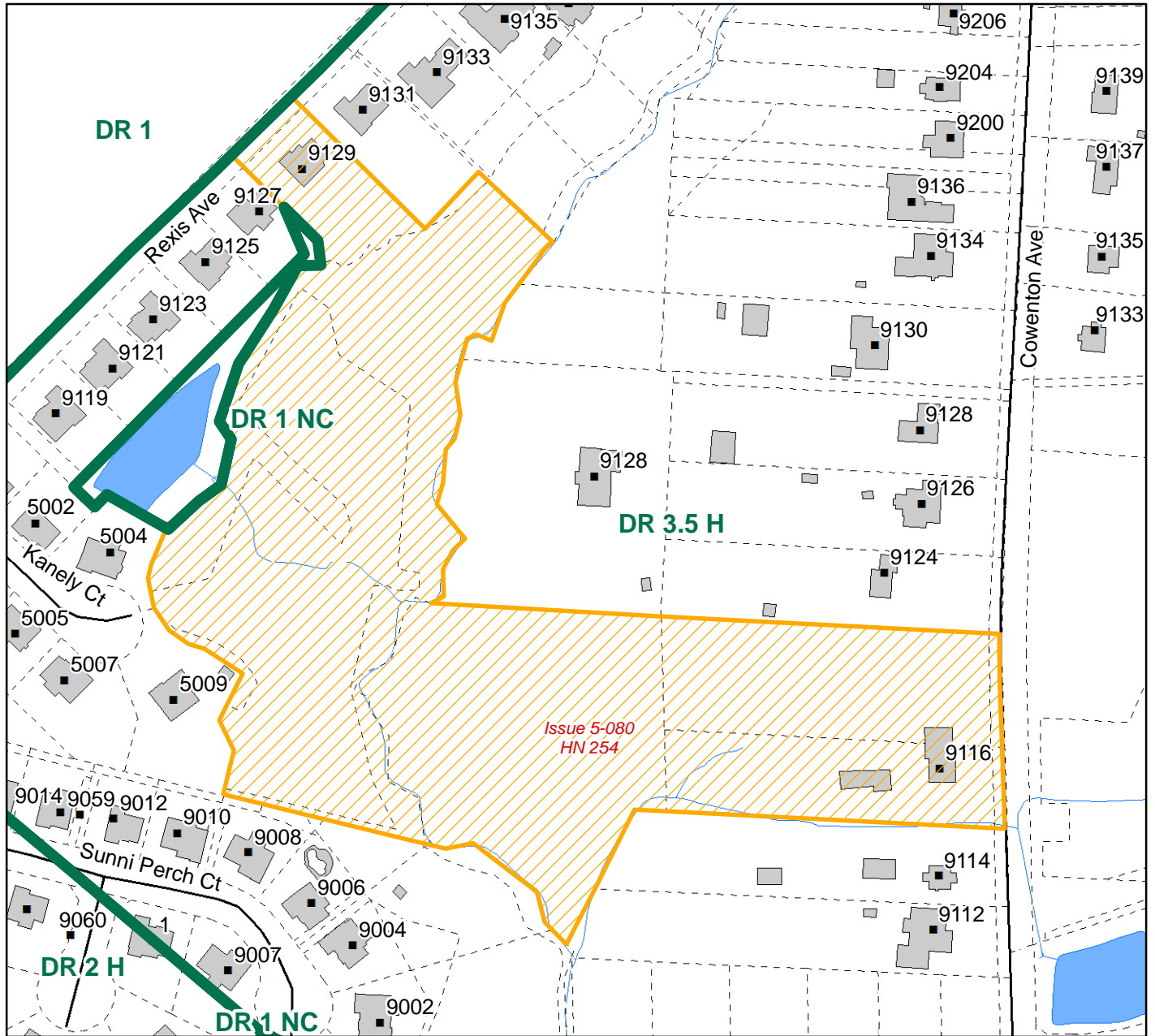
1 inch = 400 feet



Publication Date: November 20, 2023
 Publication Agency: Department of Planning
 Projection/Datum: Maryland State Plane,
 FIPS 1900, NAD 1983/91 HARN, US Foot

CZMP 2024 - Issue Map

Issue Number: 5-080

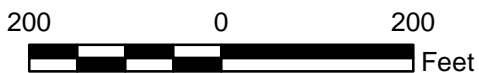


Iteration: REQUESTED

Tracking#: CZMP24-00254

<u>Zone</u>	<u>District</u>	<u>Acreage</u>
DR 3.5	H	10.54

Total Acreage: 10.54



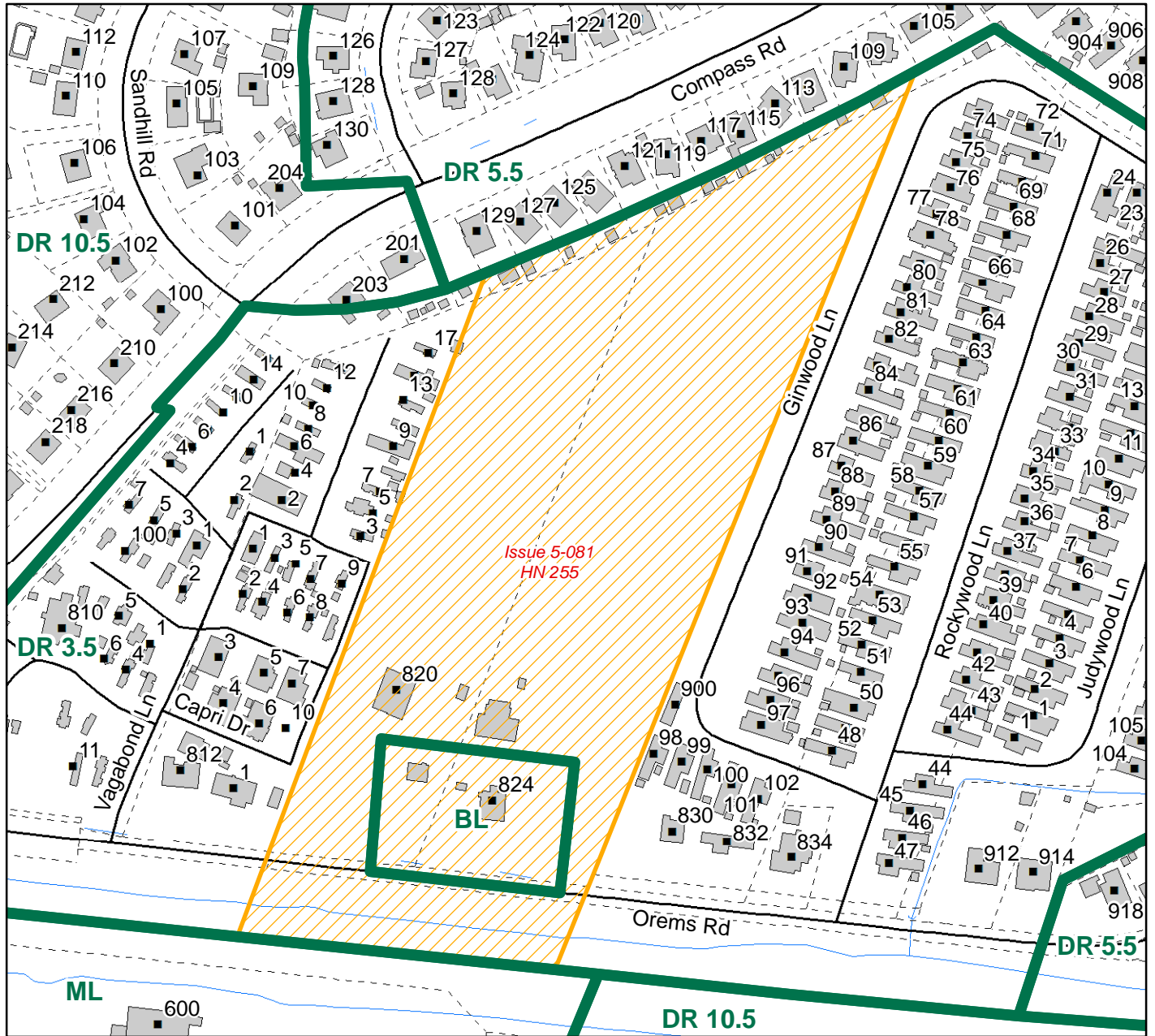
1 inch = 200 feet



Publication Date: November 20, 2023
 Publication Agency: Department of Planning
 Projection/Datum: Maryland State Plane,
 FIPS 1900, NAD 1983/91 HARN, US Foot

CZMP 2024 - Issue Map

Issue Number: 5-081



Iteration: REQUESTED

Tracking#: CZMP24-00255

<u>Zone</u>	<u>District</u>	<u>Acres</u>
BL		0.96
DR 3.5		9.02

Total Acres: 9.99



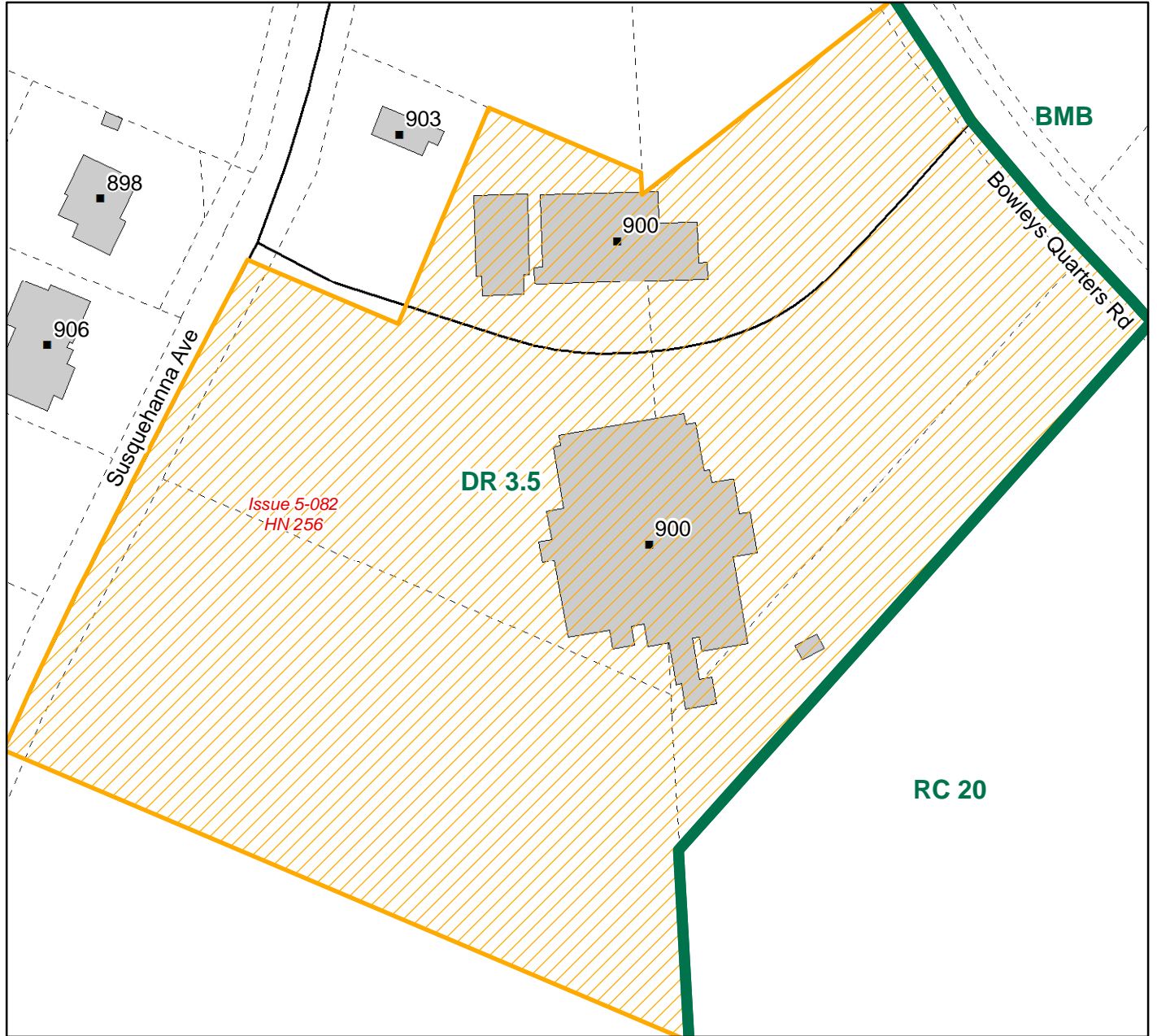
1 inch = 200 feet



Publication Date: November 20, 2023
 Publication Agency: Department of Planning
 Projection/Datum: Maryland State Plane,
 FIPS 1900, NAD 1983/91 HARN, US Foot

CZMP 2024 - Issue Map

Issue Number: 5-082



Iteration: REQUESTED

Tracking#: CZMP24-00256

<u>Zone</u>	<u>District</u>	<u>Acreage</u>
DR 3.5		5.70

Total Acreage: 5.70



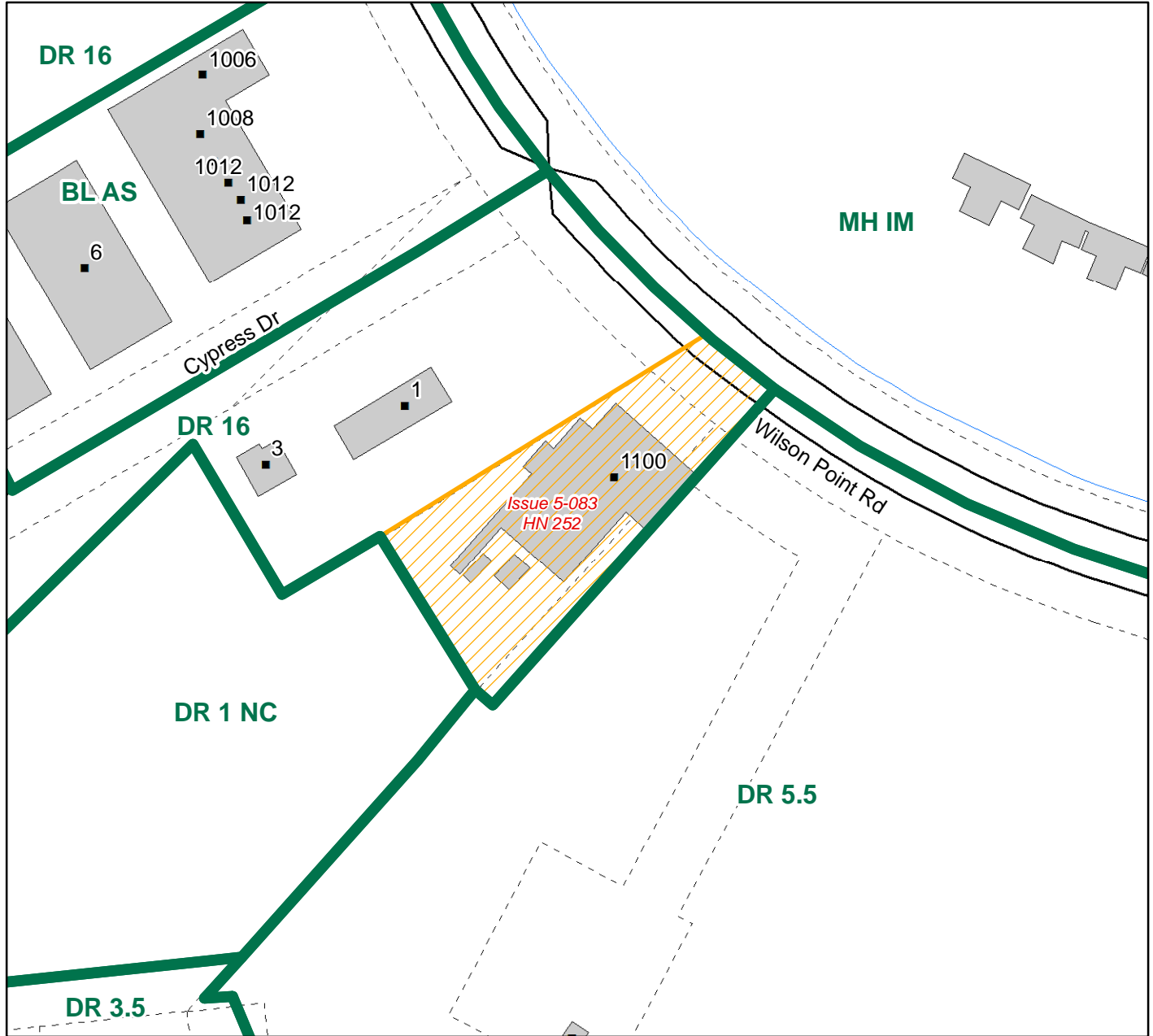
1 inch = 100 feet



Publication Date: November 20, 2023
Publication Agency: Department of Planning
Projection/Datum: Maryland State Plane,
FIPS 1900, NAD 1983/91 HARN, US Foot

CZMP 2024 - Issue Map

Issue Number: 5-083

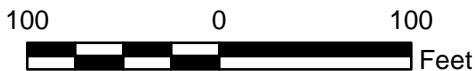


Iteration: REQUESTED

Tracking#: CZMP24-00252

Zone	District	Acreage
DR 16		0.55

Total Acreage: 0.55



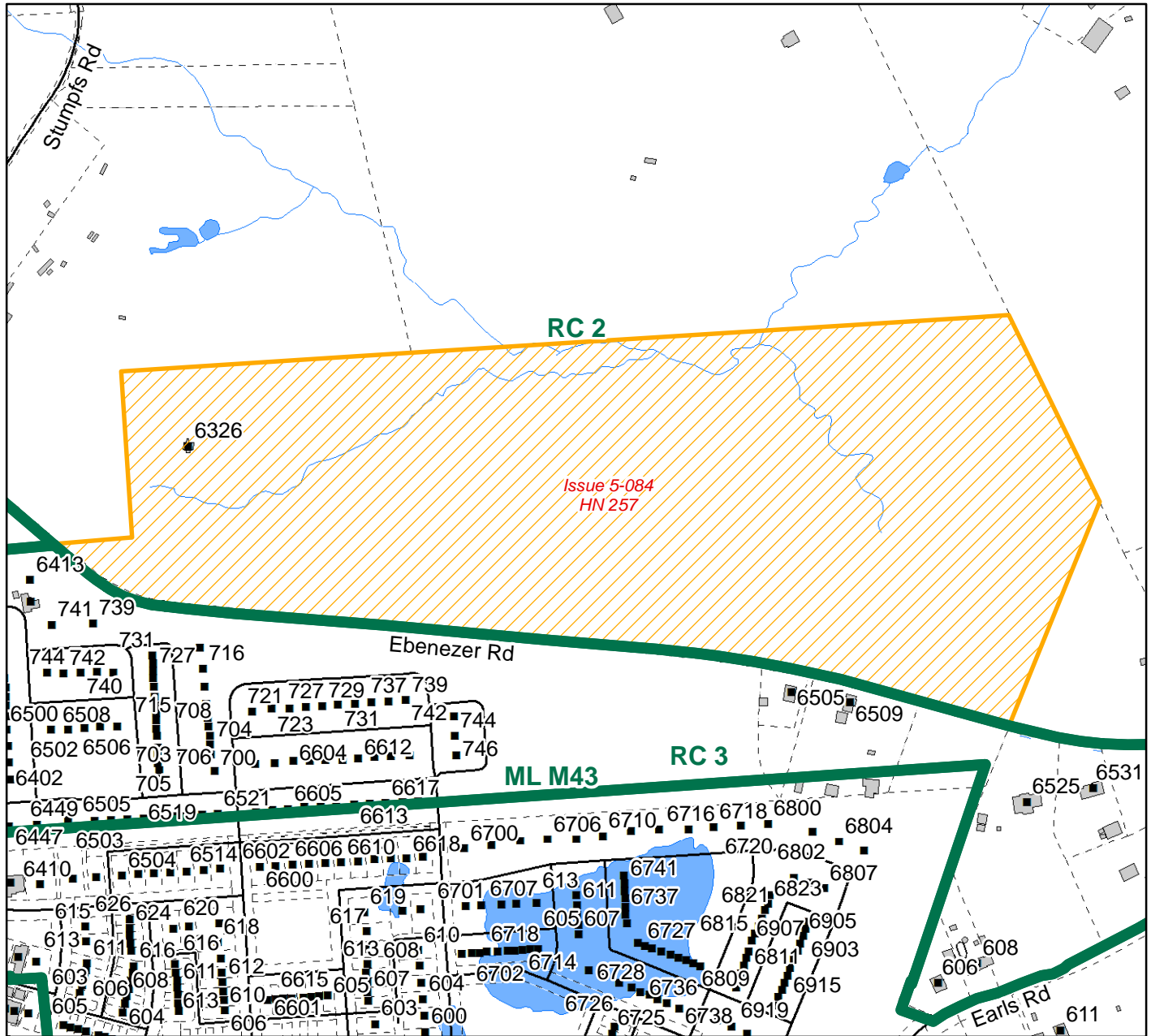
1 inch = 100 feet



Publication Date: November 20, 2023
 Publication Agency: Department of Planning
 Projection/Datum: Maryland State Plane,
 FIPS 1900, NAD 1983/91 HARN, US Foot

CZMP 2024 - Issue Map

Issue Number: 5-084



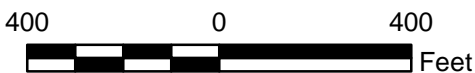
Issue 5-084
HN 257

Iteration: REQUESTED

Tracking#: CZMP24-00257

<u>Zone</u>	<u>District</u>	<u>Acreage</u>
RC 2		43.92

Total Acreage: 43.92



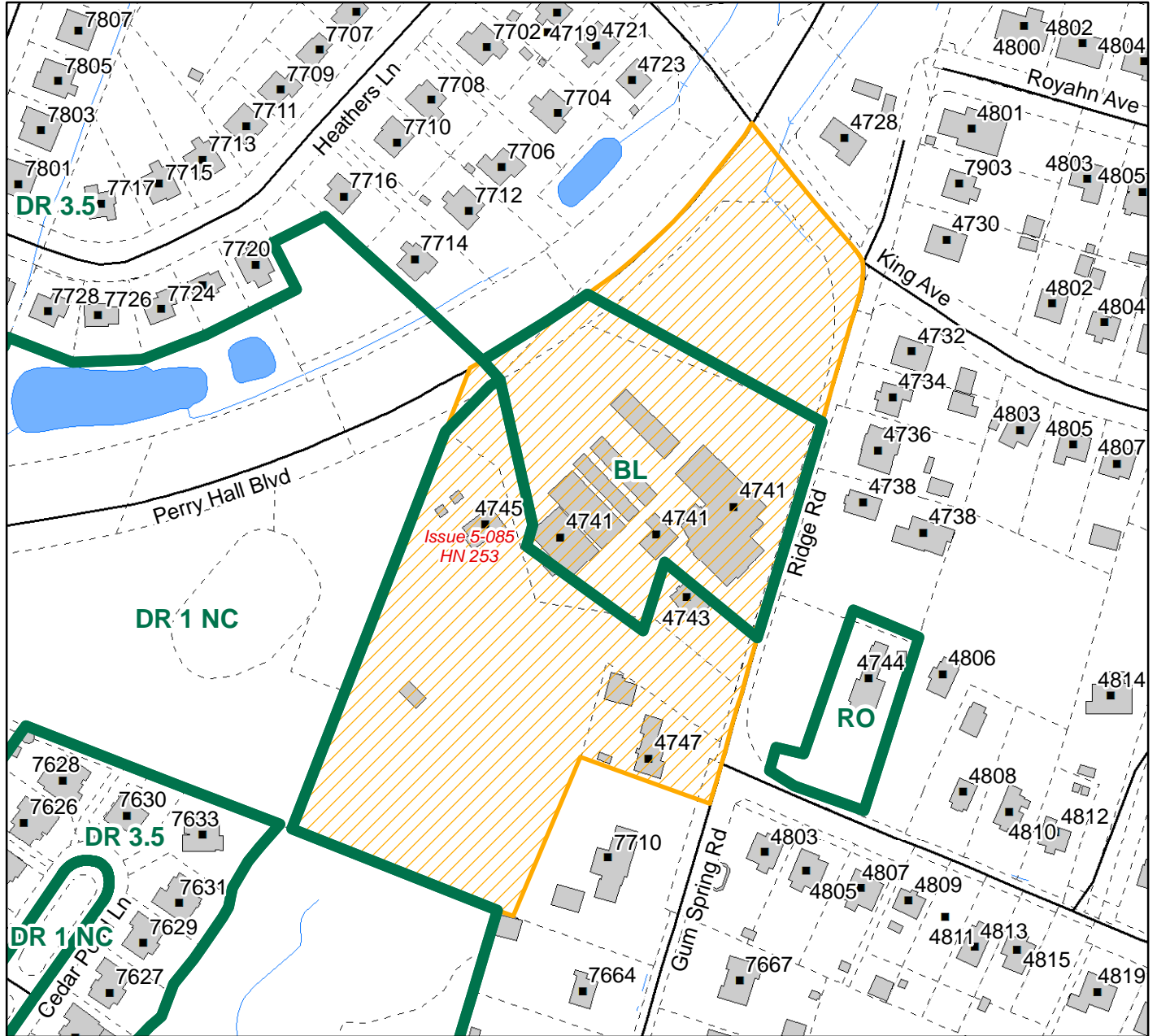
1 inch = 400 feet



Publication Date: November 20, 2023
 Publication Agency: Department of Planning
 Projection/Datum: Maryland State Plane,
 FIPS 1900, NAD 1983/91 HARN, US Foot

CZMP 2024 - Issue Map

Issue Number: 5-085



Iteration: REQUESTED

Tracking#: CZMP24-00253

<u>Zone</u>	<u>District</u>	<u>Acreage</u>
BL		2.67
DR 3.5		5.96
DR 1	NC	0.05

Total Acreage: 8.68



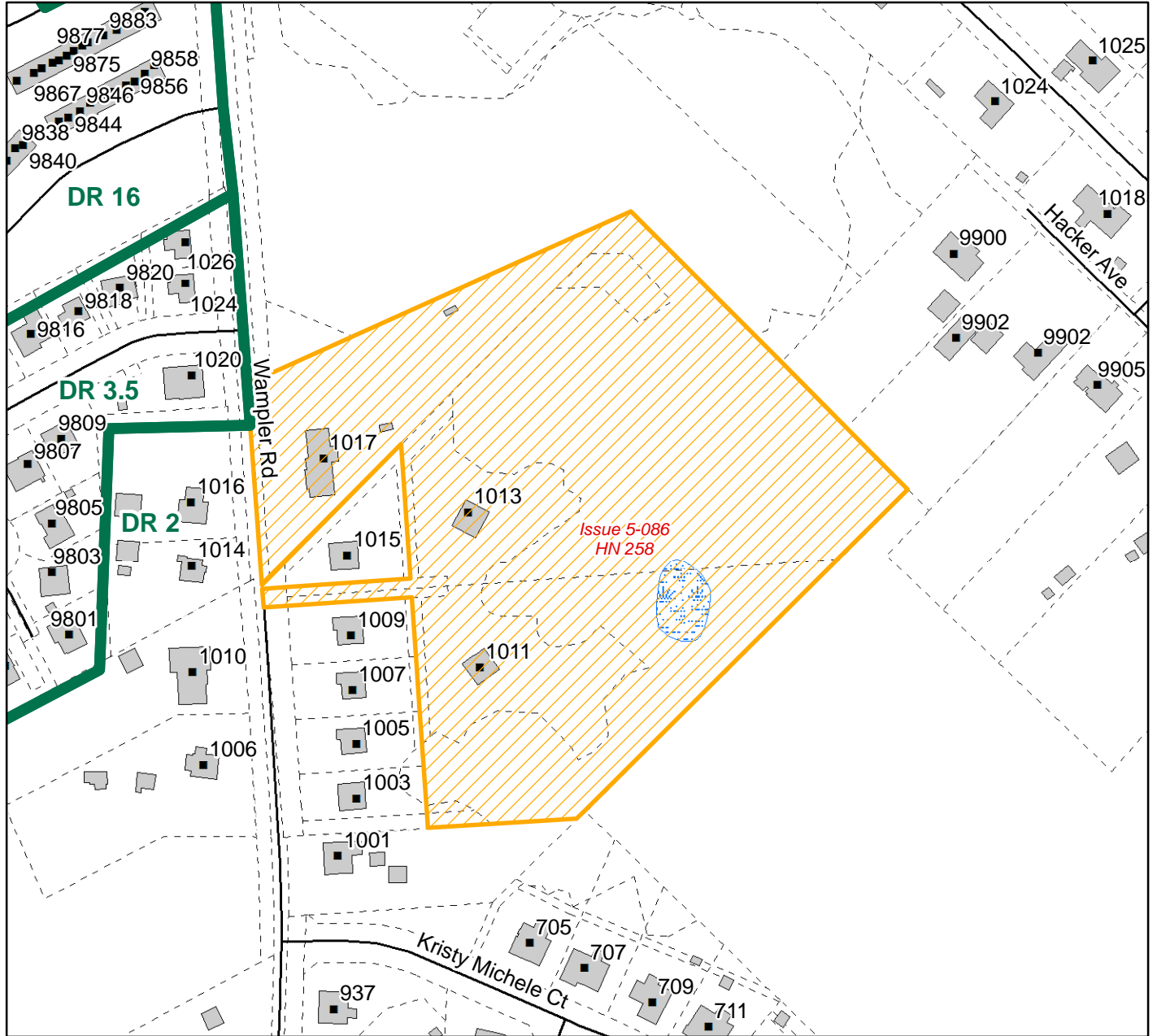
1 inch = 200 feet



Publication Date: November 20, 2023
 Publication Agency: Department of Planning
 Projection/Datum: Maryland State Plane,
 FIPS 1900, NAD 1983/91 HARN, US Foot

CZMP 2024 - Issue Map

Issue Number: 5-086



Iteration: REQUESTED

Tracking#: CZMP24-00258

<u>Zone</u>	<u>District</u>	<u>Acreage</u>
DR 2		8.53

Total Acreage: 8.53



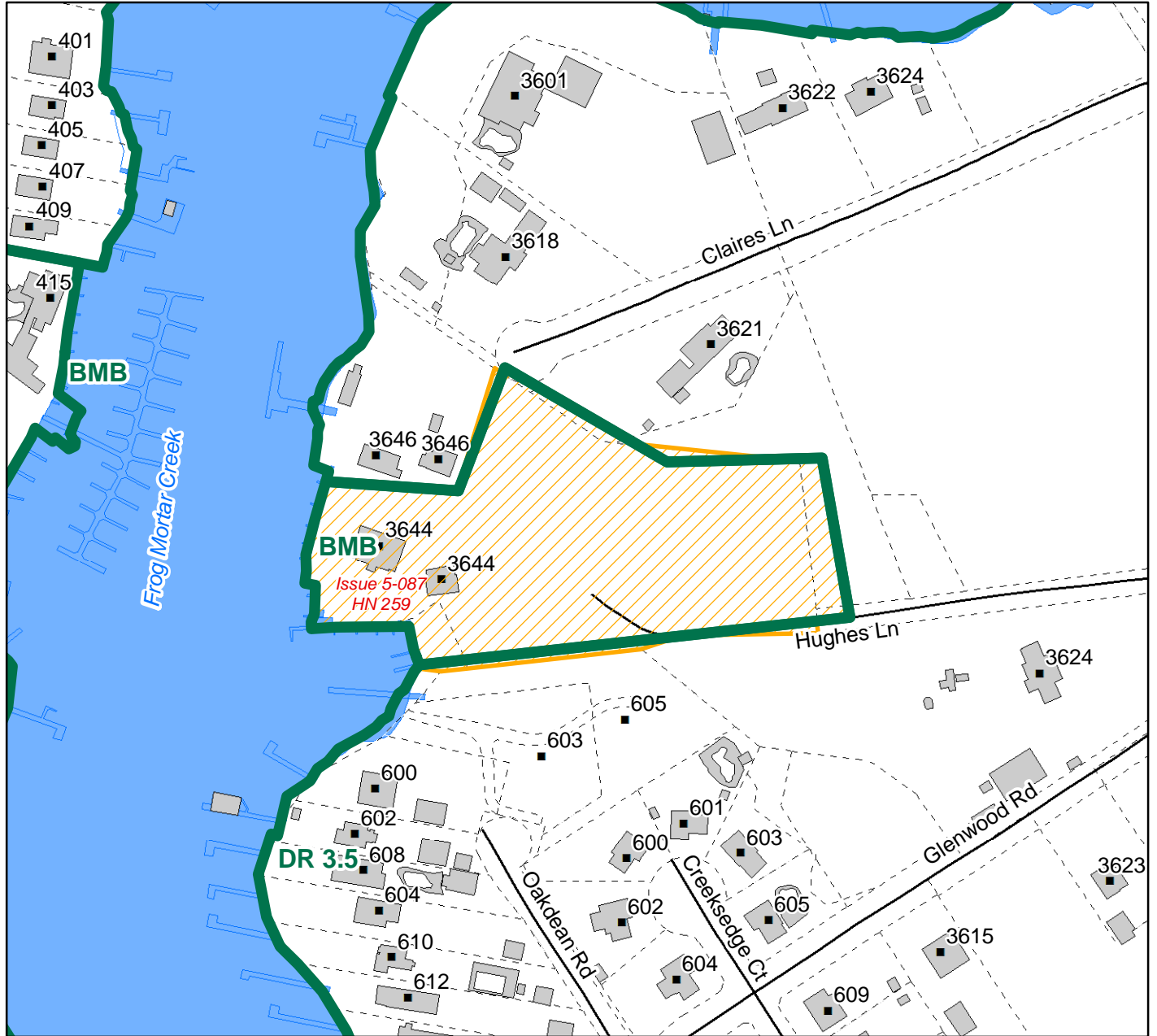
1 inch = 200 feet



Publication Date: November 20, 2023
 Publication Agency: Department of Planning
 Projection/Datum: Maryland State Plane,
 FIPS 1900, NAD 1983/91 HARN, US Foot

CZMP 2024 - Issue Map

Issue Number: 5-087



Iteration: REQUESTED

Tracking#: CZMP24-00259

<u>Zone</u>	<u>District</u>	<u>Acres</u>
DR 3.5		0.17
BMB		3.72

Total Acres: 3.90



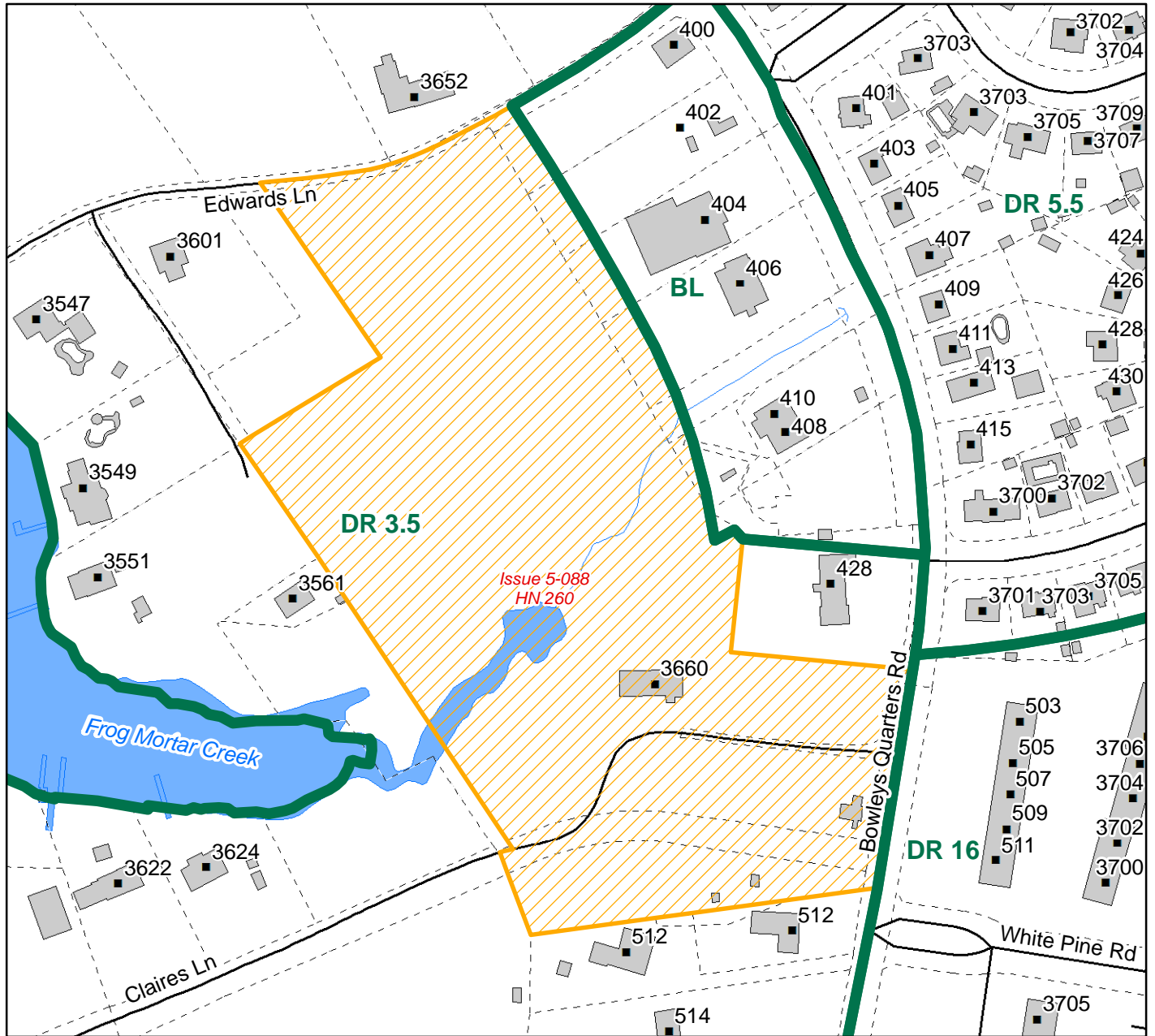
1 inch = 200 feet



Publication Date: November 20, 2023
 Publication Agency: Department of Planning
 Projection/Datum: Maryland State Plane,
 FIPS 1900, NAD 1983/91 HARN, US Foot

CZMP 2024 - Issue Map

Issue Number: 5-088

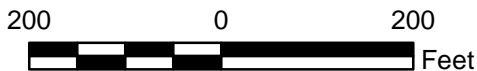


Iteration: REQUESTED

Tracking#: CZMP24-00260

<u>Zone</u>	<u>District</u>	<u>Acreage</u>
DR 3.5		10.87

Total Acreage: 10.87



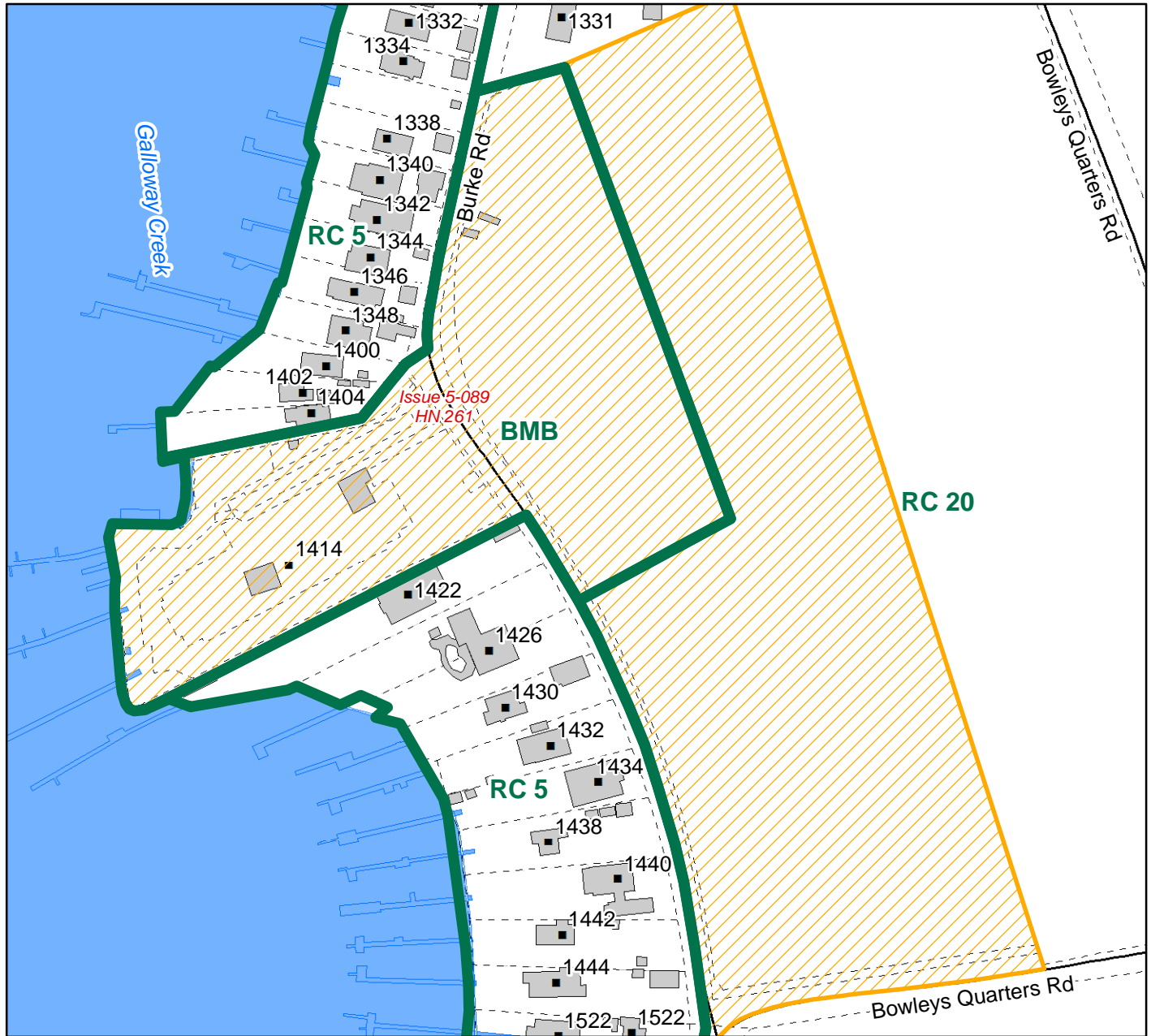
1 inch = 200 feet



Publication Date: November 20, 2023
 Publication Agency: Department of Planning
 Projection/Datum: Maryland State Plane,
 FIPS 1900, NAD 1983/91 HARN, US Foot

CZMP 2024 - Issue Map

Issue Number: 5-089



Iteration: REQUESTED

Tracking#: CZMP24-00261

<u>Zone</u>	<u>District</u>	<u>Acreage</u>
RC 20		9.14
BMB		6.23

Total Acreage: 15.37



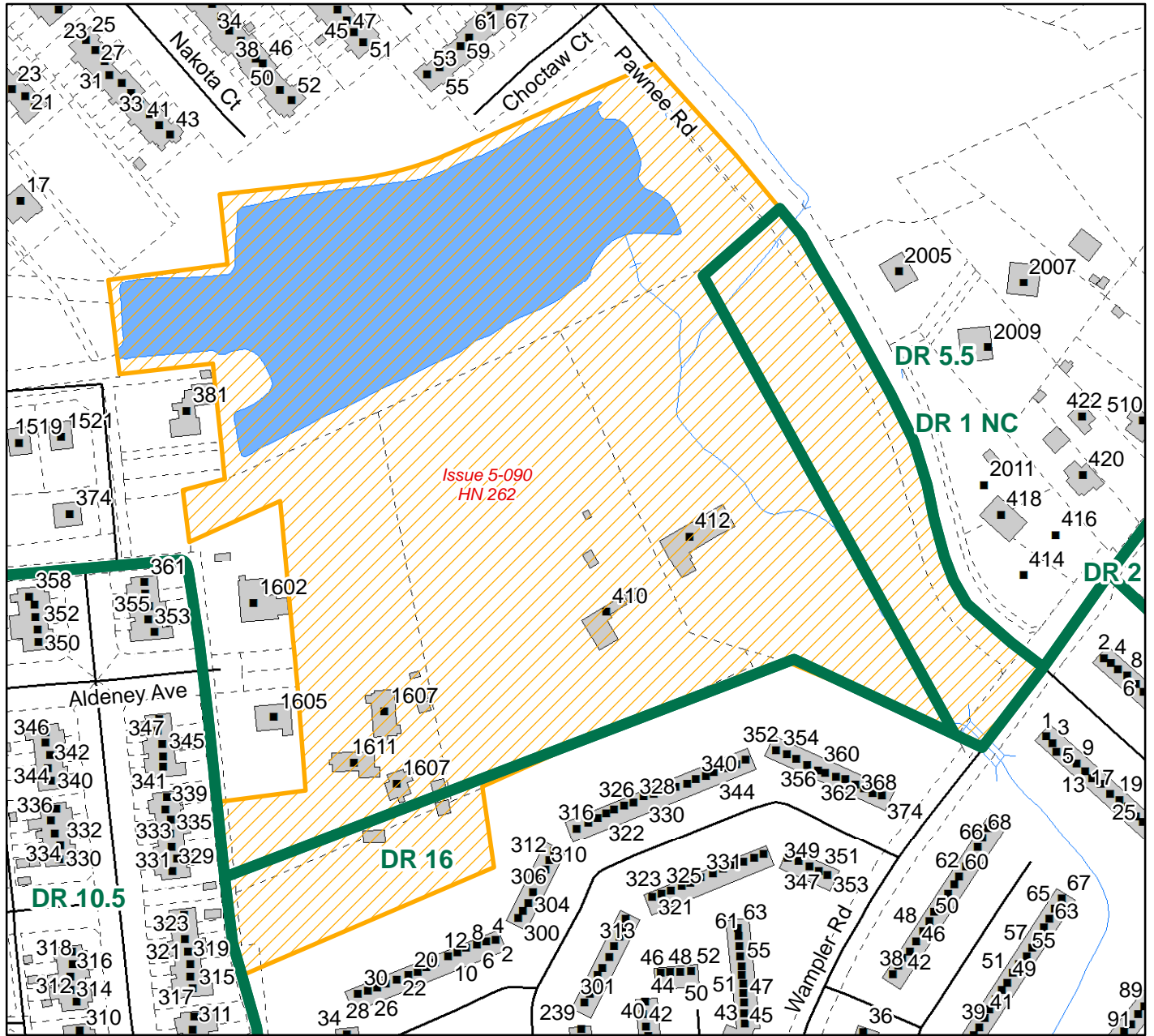
1 inch = 200 feet



Publication Date: November 20, 2023
 Publication Agency: Department of Planning
 Projection/Datum: Maryland State Plane,
 FIPS 1900, NAD 1983/91 HARN, US Foot

CZMP 2024 - Issue Map

Issue Number: 5-090



Iteration: REQUESTED

Tracking#: CZMP24-00262

<u>Zone</u>	<u>District</u>	<u>Acreage</u>
DR 16		1.00
DR 5.5		13.48
DR 1	NC	2.00

Total Acreage: 16.47



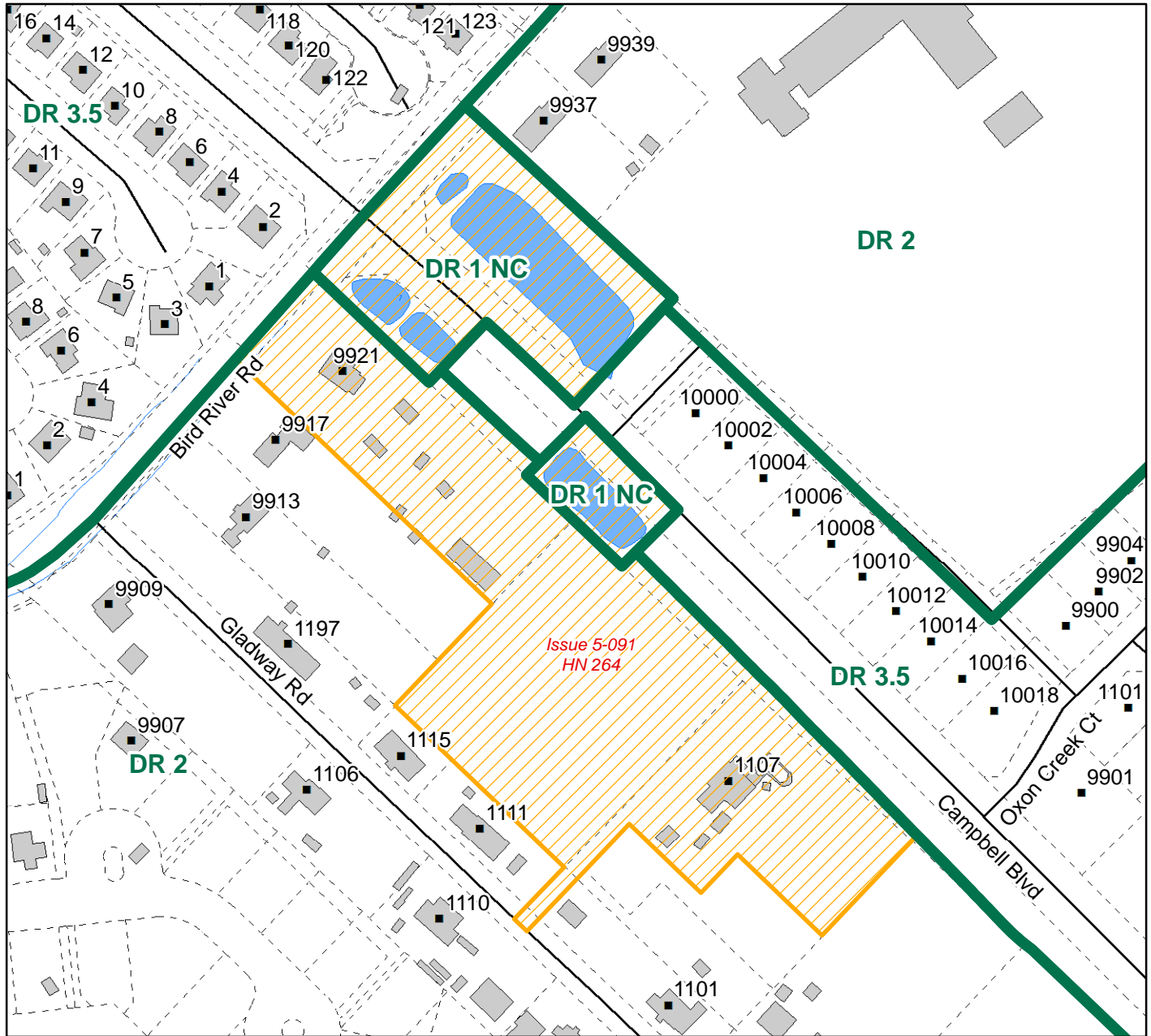
1 inch = 200 feet



Publication Date: November 20, 2023
 Publication Agency: Department of Planning
 Projection/Datum: Maryland State Plane,
 FIPS 1900, NAD 1983/91 HARN, US Foot

CZMP 2024 - Issue Map

Issue Number: 5-091



Iteration: REQUESTED

Tracking#: CZMP24-00264

<u>Zone</u>	<u>District</u>	<u>Acreage</u>
DR 2		5.64
DR 1	NC	2.46

Total Acreage: 8.09



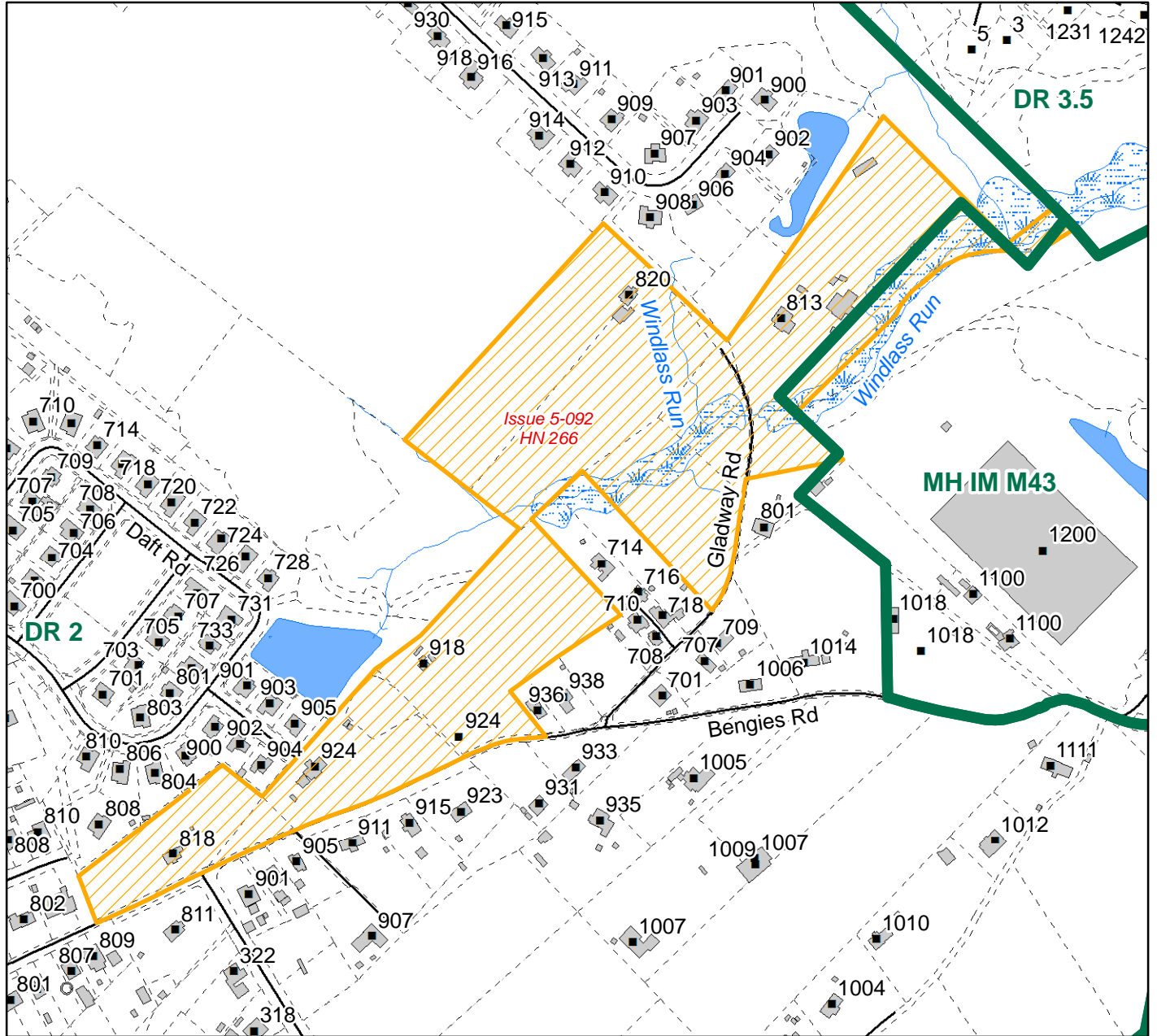
1 inch = 200 feet



Publication Date: November 20, 2023
 Publication Agency: Department of Planning
 Projection/Datum: Maryland State Plane,
 FIPS 1900, NAD 1983/91 HARN, US Foot

CZMP 2024 - Issue Map

Issue Number: 5-092



Iteration: REQUESTED

Tracking#: CZMP24-00266

<u>Zone</u>	<u>District</u>	<u>Acreage</u>
MH	IM M43	1.30
DR 2		23.84

Total Acreage: 25.14



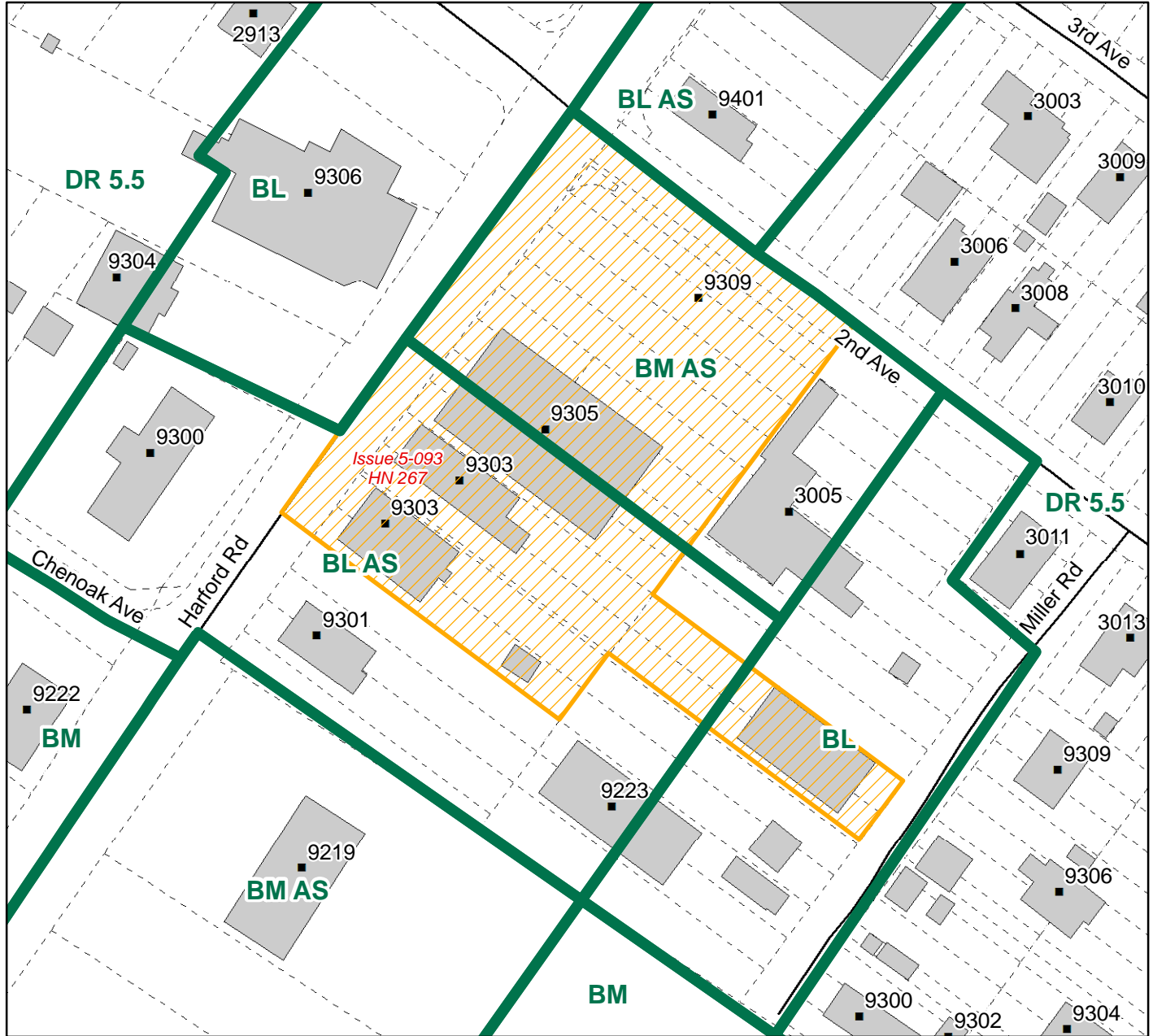
1 inch = 400 feet



Publication Date: November 20, 2023
 Publication Agency: Department of Planning
 Projection/Datum: Maryland State Plane,
 FIPS 1900, NAD 1983/91 HARN, US Foot

CZMP 2024 - Issue Map

Issue Number: 5-093



Iteration: REQUESTED

Tracking#: CZMP24-00267

<u>Zone</u>	<u>District</u>	<u>Acreege</u>
BL		0.13
BM	AS	0.93
BL	AS	0.78

Total Acreege: 1.85



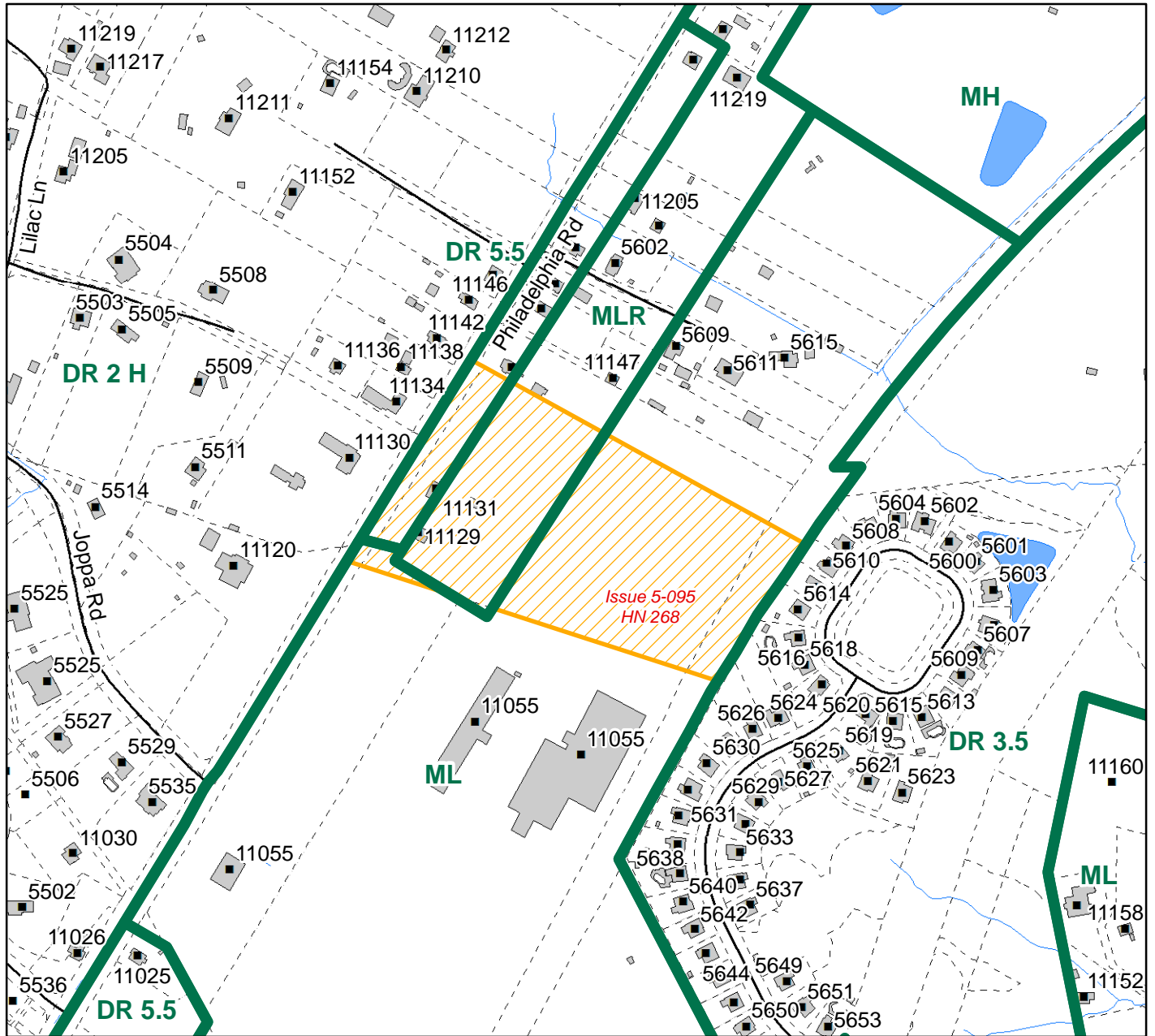
1 inch = 100 feet



Publication Date: November 20, 2023
 Publication Agency: Department of Planning
 Projection/Datum: Maryland State Plane,
 FIPS 1900, NAD 1983/91 HARN, US Foot

CZMP 2024 - Issue Map

Issue Number: 5-095



Iteration: REQUESTED

Tracking#: CZMP24-00268

<u>Zone</u>	<u>District</u>	<u>Acreage</u>
ML		6.64
DR 5.5		1.35
MLR		3.49

Total Acreage: 11.48



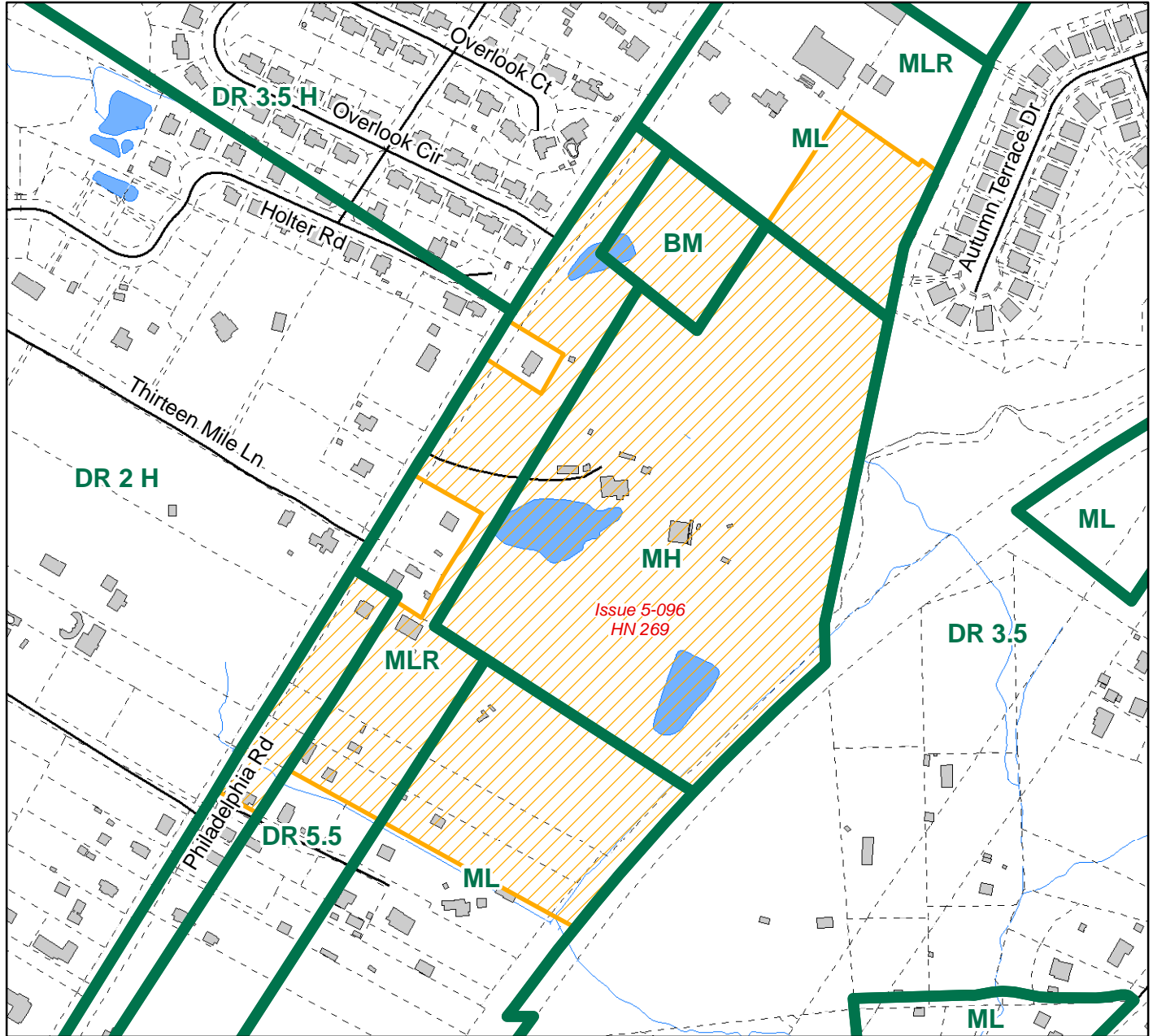
1 inch = 400 feet



Publication Date: November 20, 2023
 Publication Agency: Department of Planning
 Projection/Datum: Maryland State Plane,
 FIPS 1900, NAD 1983/91 HARN, US Foot

CZMP 2024 - Issue Map

Issue Number: 5-096



Iteration: REQUESTED

Tracking#: CZMP24-00269

<u>Zone</u>	<u>District</u>	<u>Acreage</u>
BM		2.33
ML		9.24
DR 5.5		1.99
MH		21.93
MLR		7.98

Total Acreage: 43.45



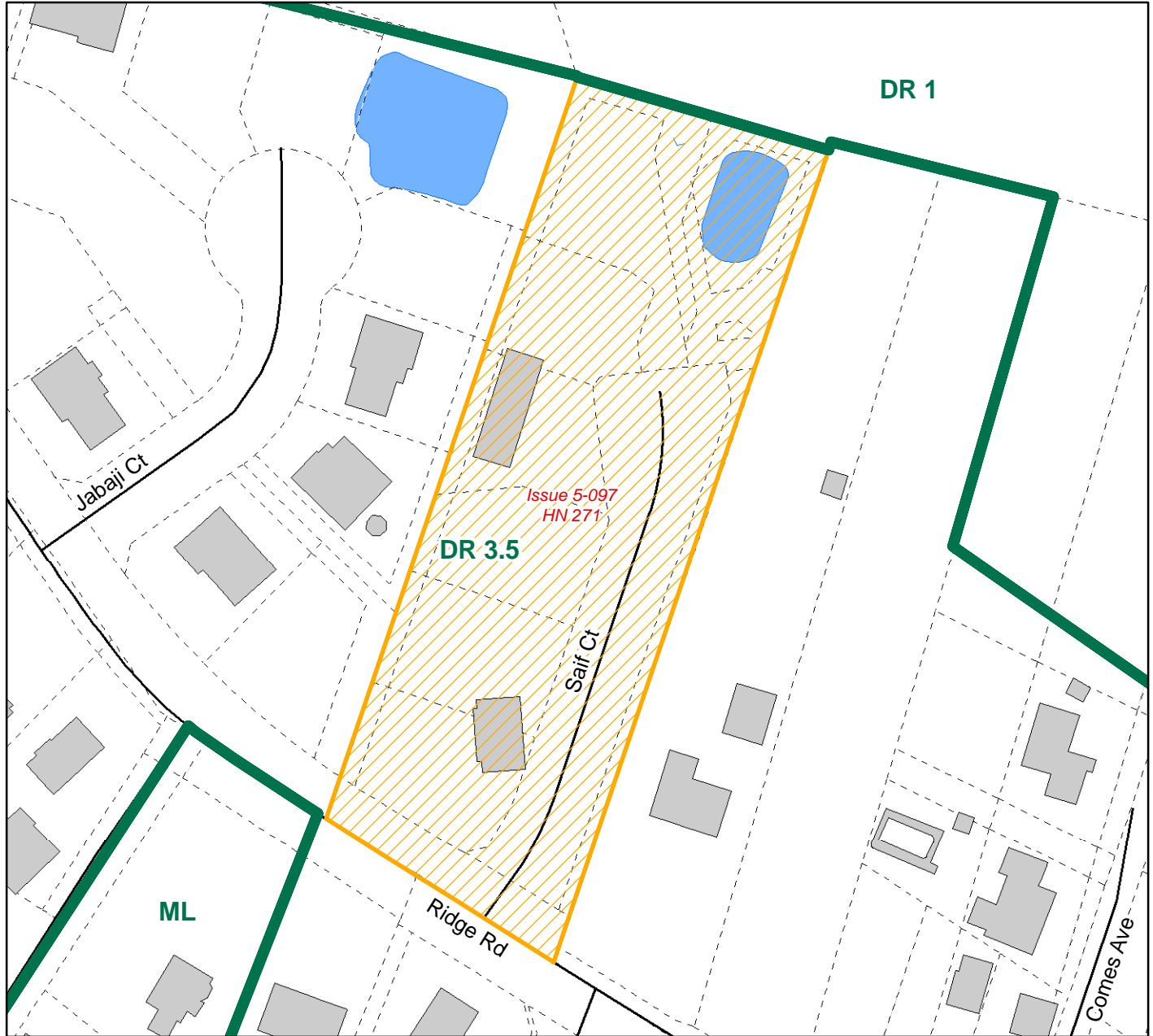
1 inch = 400 feet



Publication Date: November 21, 2023
 Publication Agency: Department of Planning
 Projection/Datum: Maryland State Plane,
 FIPS 1900, NAD 1983/91 HARN, US Foot

CZMP 2024 - Issue Map

Issue Number: 5-097



Iteration: REQUESTED

Tracking#: CZMP24-00271

<u>Zone</u>	<u>District</u>	<u>Acreage</u>
DR 3.5		2.02

Total Acreage: 2.02



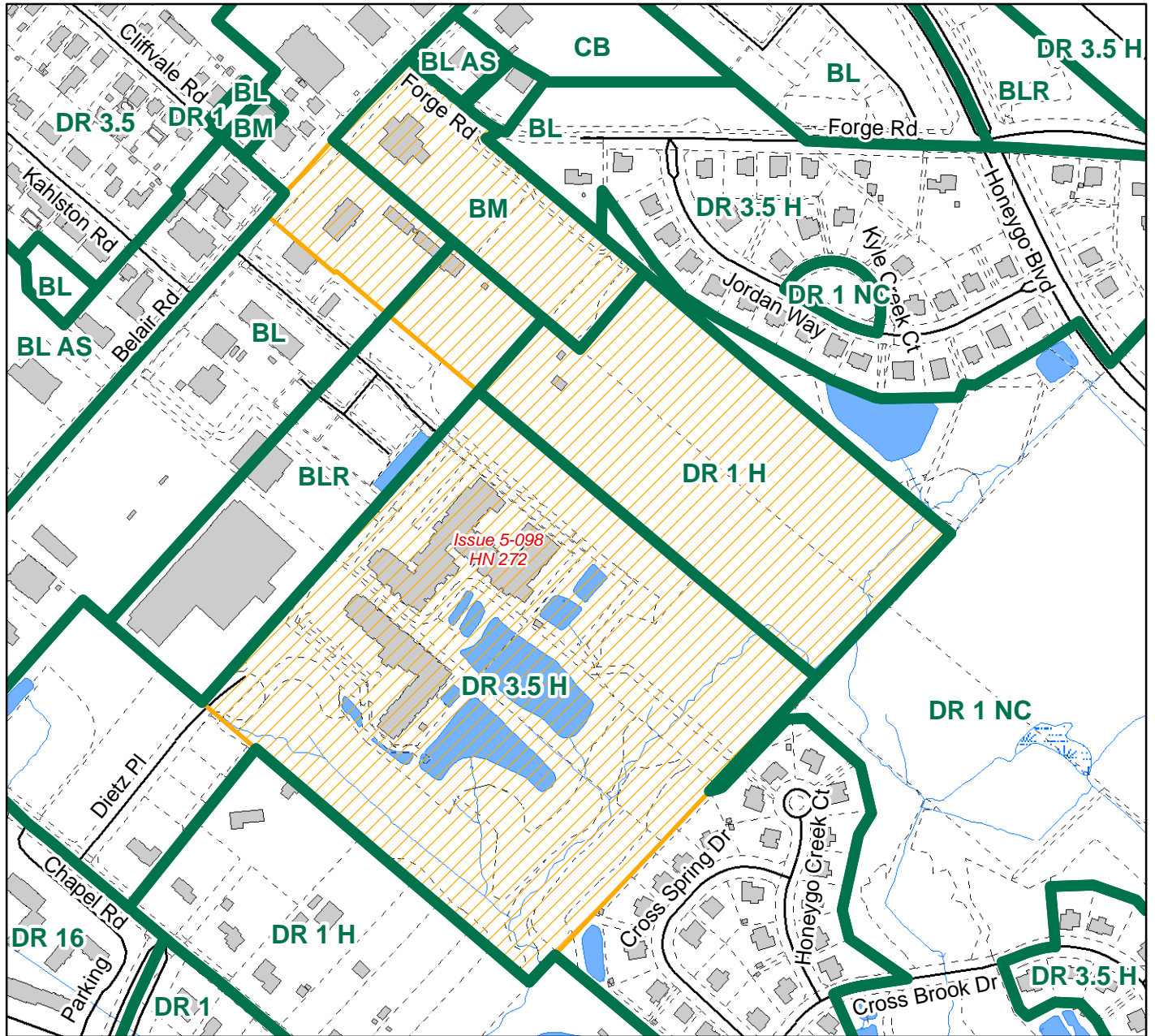
1 inch = 100 feet



Publication Date: November 21, 2023
Publication Agency: Department of Planning
Projection/Datum: Maryland State Plane,
FIPS 1900, NAD 1983/91 HARN, US Foot

CZMP 2024 - Issue Map

Issue Number: 5-098



Iteration: REQUESTED

Tracking#: CZMP24-00272

<u>Zone</u>	<u>District</u>	<u>Acreage</u>
BL		2.37
BM		5.08
DR 3.5	H	27.56
BLR		1.75
DR 1	H	12.58

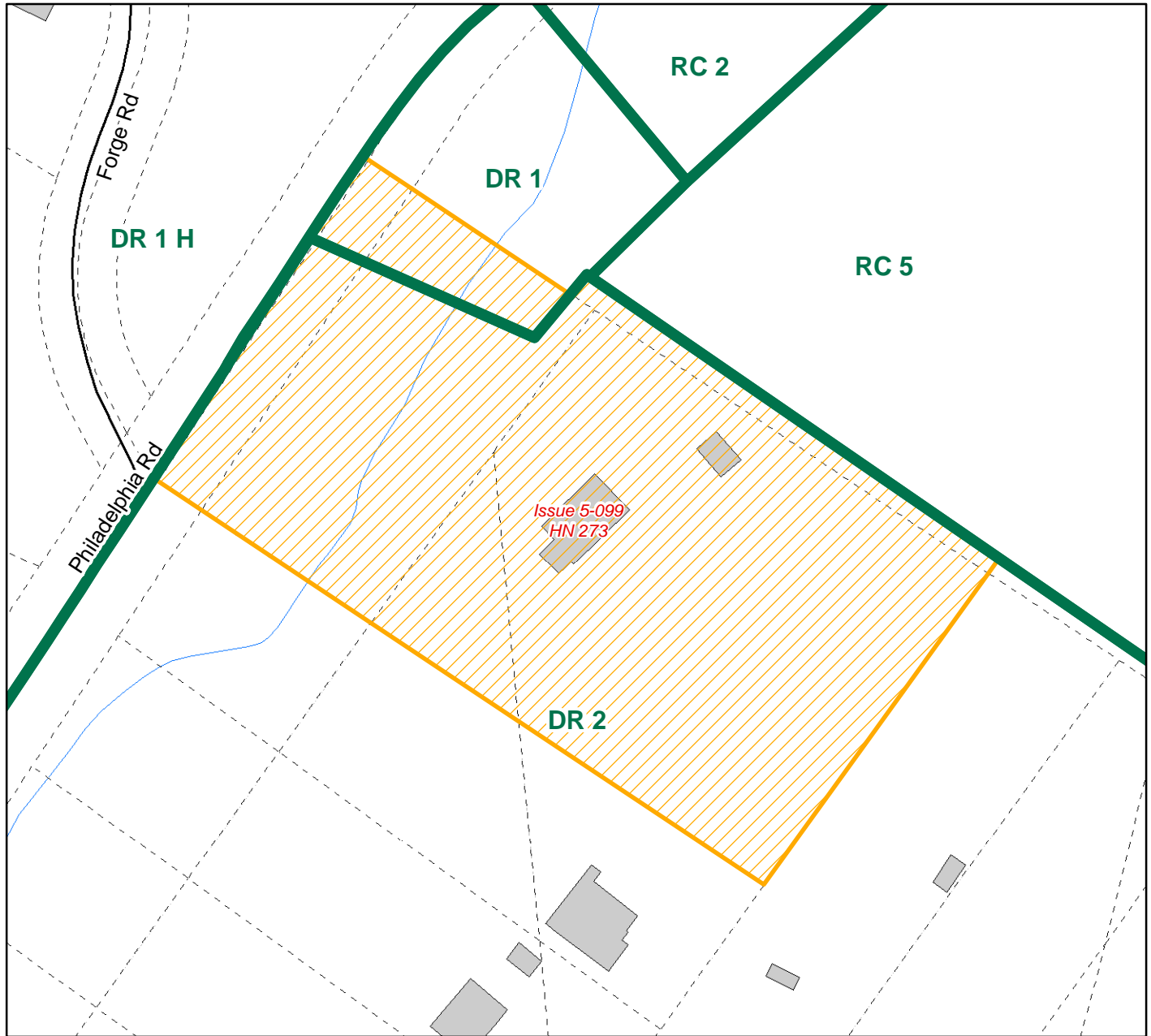
Total Acreage: 49.33



Publication Date: November 21, 2023
 Publication Agency: Department of Planning
 Projection/Datum: Maryland State Plane,
 FIPS 1900, NAD 1983/91 HARN, US Foot

CZMP 2024 - Issue Map

Issue Number: 5-099

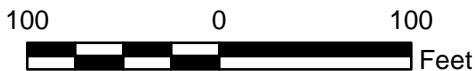


Iteration: REQUESTED

Tracking#: CZMP24-00273

<u>Zone</u>	<u>District</u>	<u>Acreage</u>
DR 2		2.62
DR 1		0.18

Total Acreage: 2.80



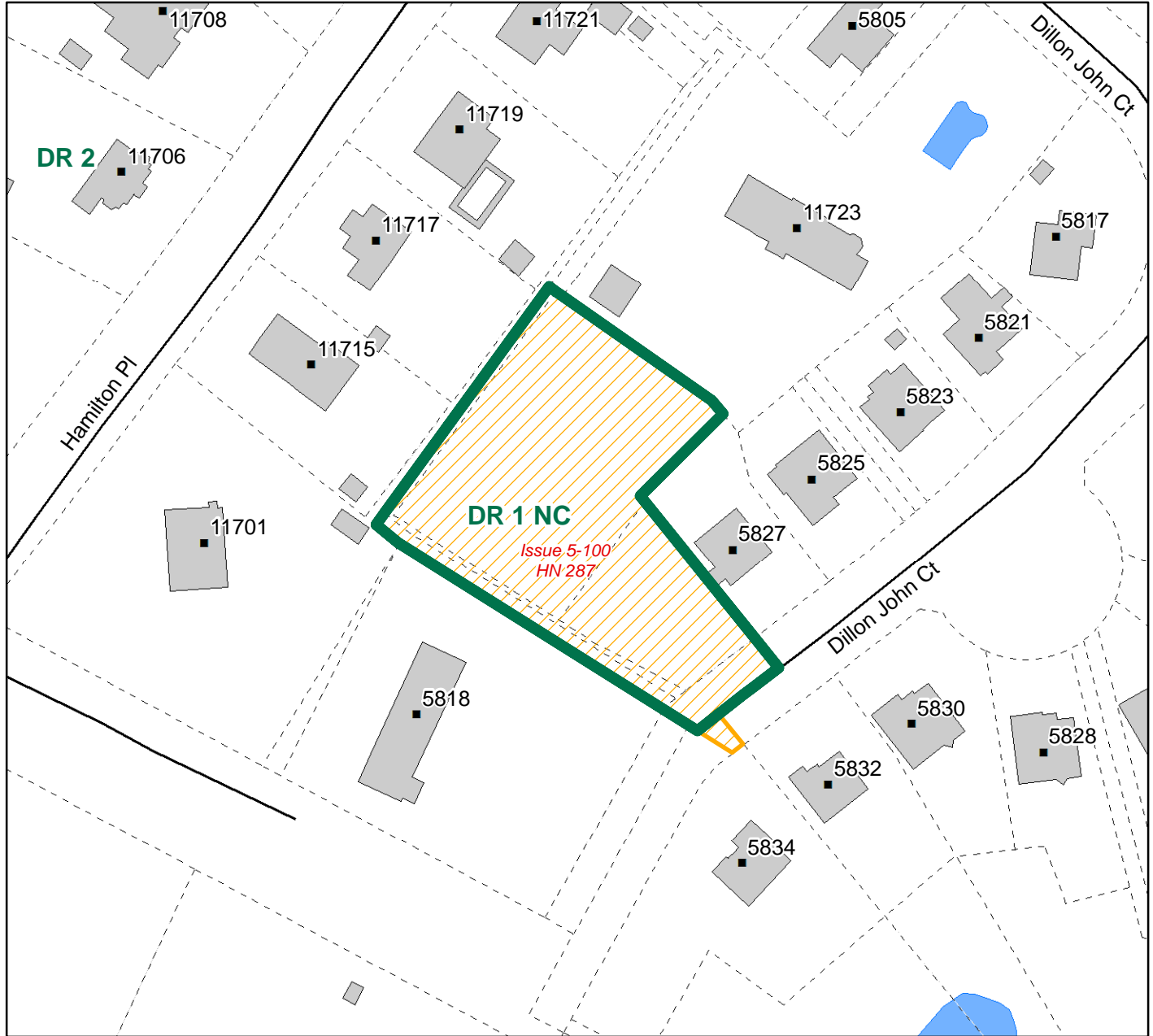
1 inch = 100 feet



Publication Date: November 21, 2023
 Publication Agency: Department of Planning
 Projection/Datum: Maryland State Plane,
 FIPS 1900, NAD 1983/91 HARN, US Foot

CZMP 2024 - Issue Map

Issue Number: 5-100



Iteration: REQUESTED

Tracking#: CZMP24-00287

<u>Zone</u>	<u>District</u>	<u>Acreage</u>
DR 1	NC	0.81

Total Acreage: 0.81



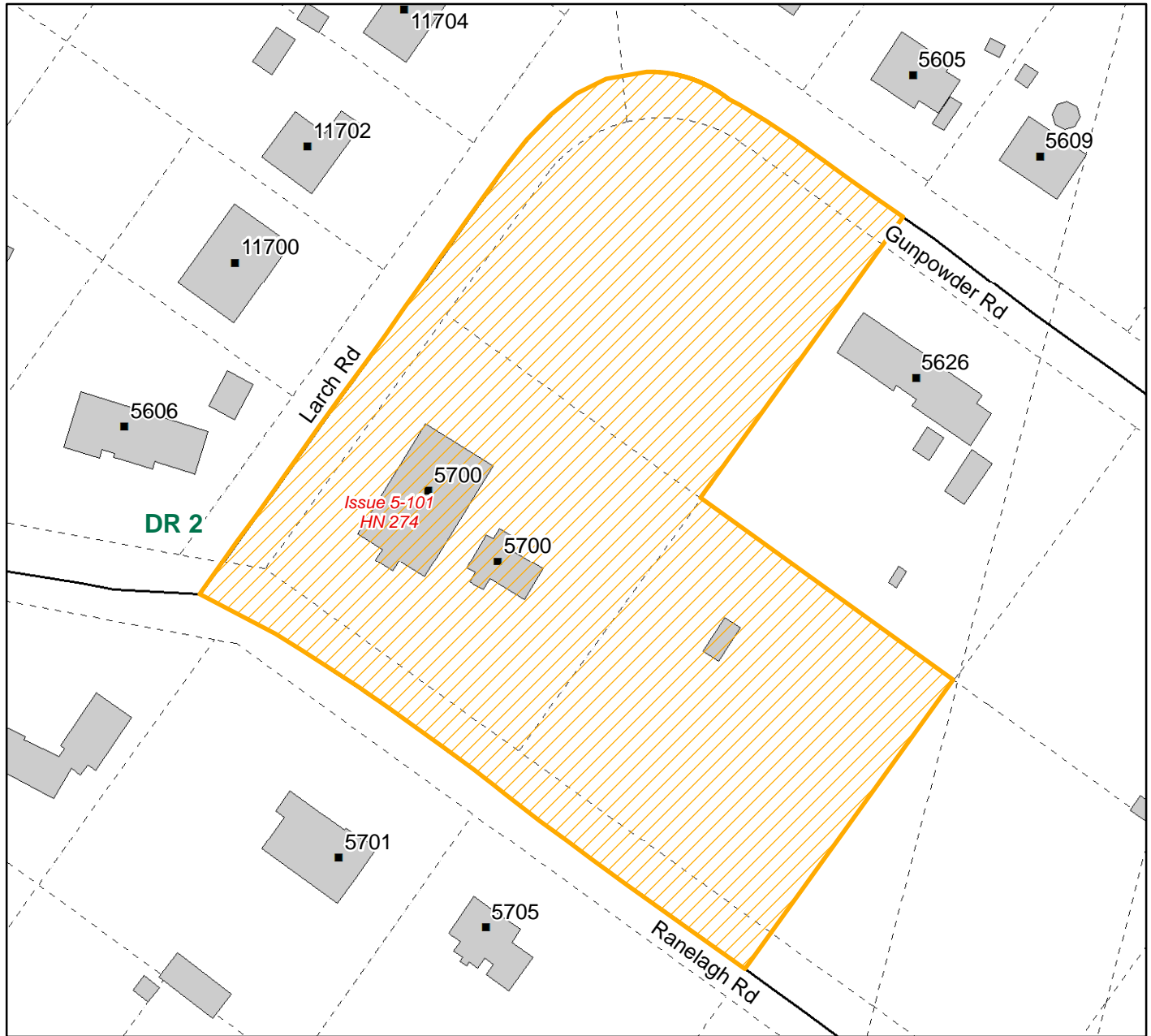
1 inch = 100 feet



Publication Date: November 21, 2023
Publication Agency: Department of Planning
Projection/Datum: Maryland State Plane,
FIPS 1900, NAD 1983/91 HARN, US Foot

CZMP 2024 - Issue Map

Issue Number: 5-101



Iteration: REQUESTED

Tracking#: CZMP24-00274

<u>Zone</u>	<u>District</u>	<u>Acreage</u>
DR 2		3.33

Total Acreage: 3.33



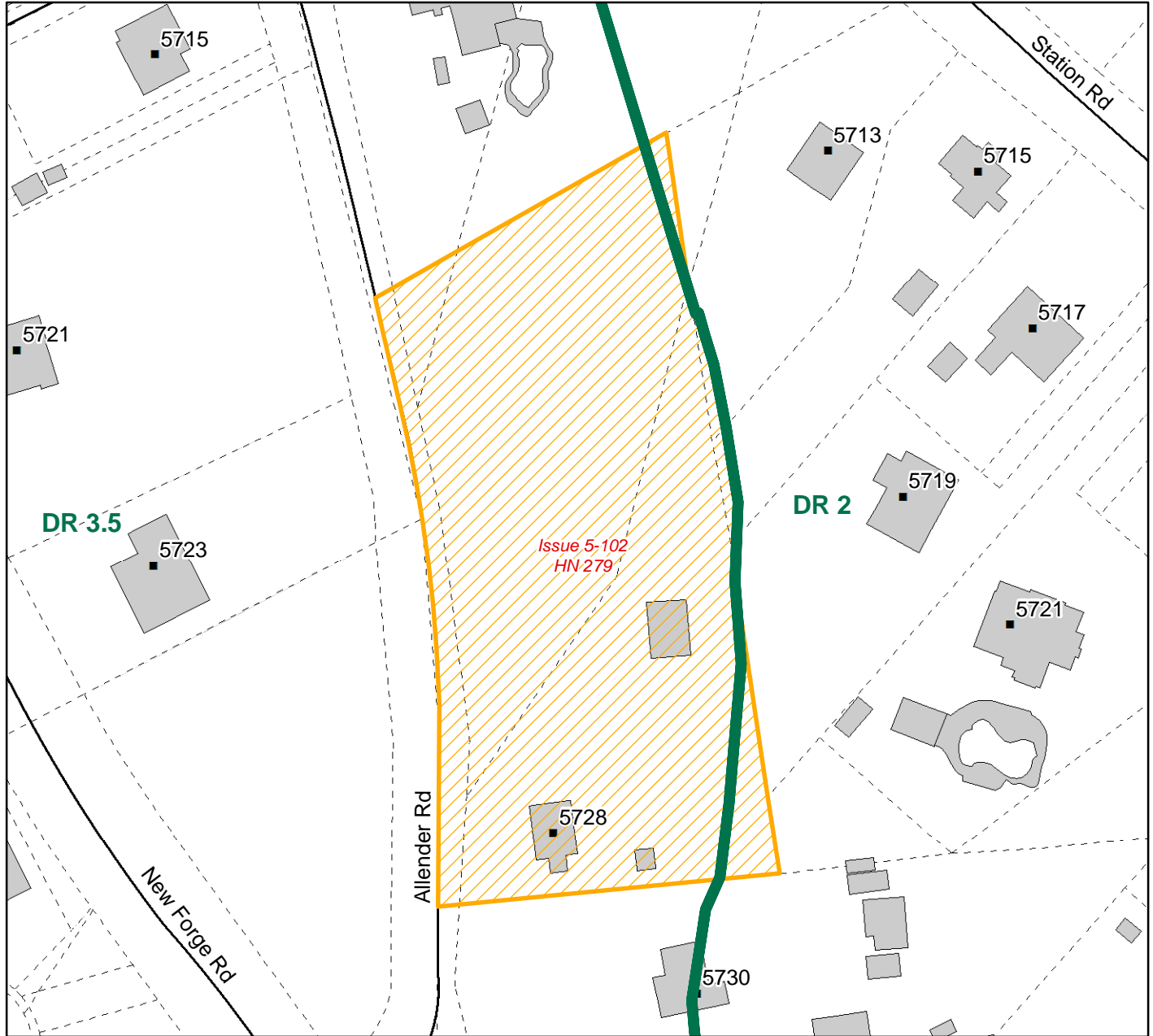
1 inch = 100 feet



Publication Date: November 21, 2023
Publication Agency: Department of Planning
Projection/Datum: Maryland State Plane,
FIPS 1900, NAD 1983/91 HARN, US Foot

CZMP 2024 - Issue Map

Issue Number: 5-102



Iteration: REQUESTED

Tracking#: CZMP24-00279

<u>Zone</u>	<u>District</u>	<u>Acreage</u>
DR 3.5		1.94
DR 2		0.09

Total Acreage: 2.03



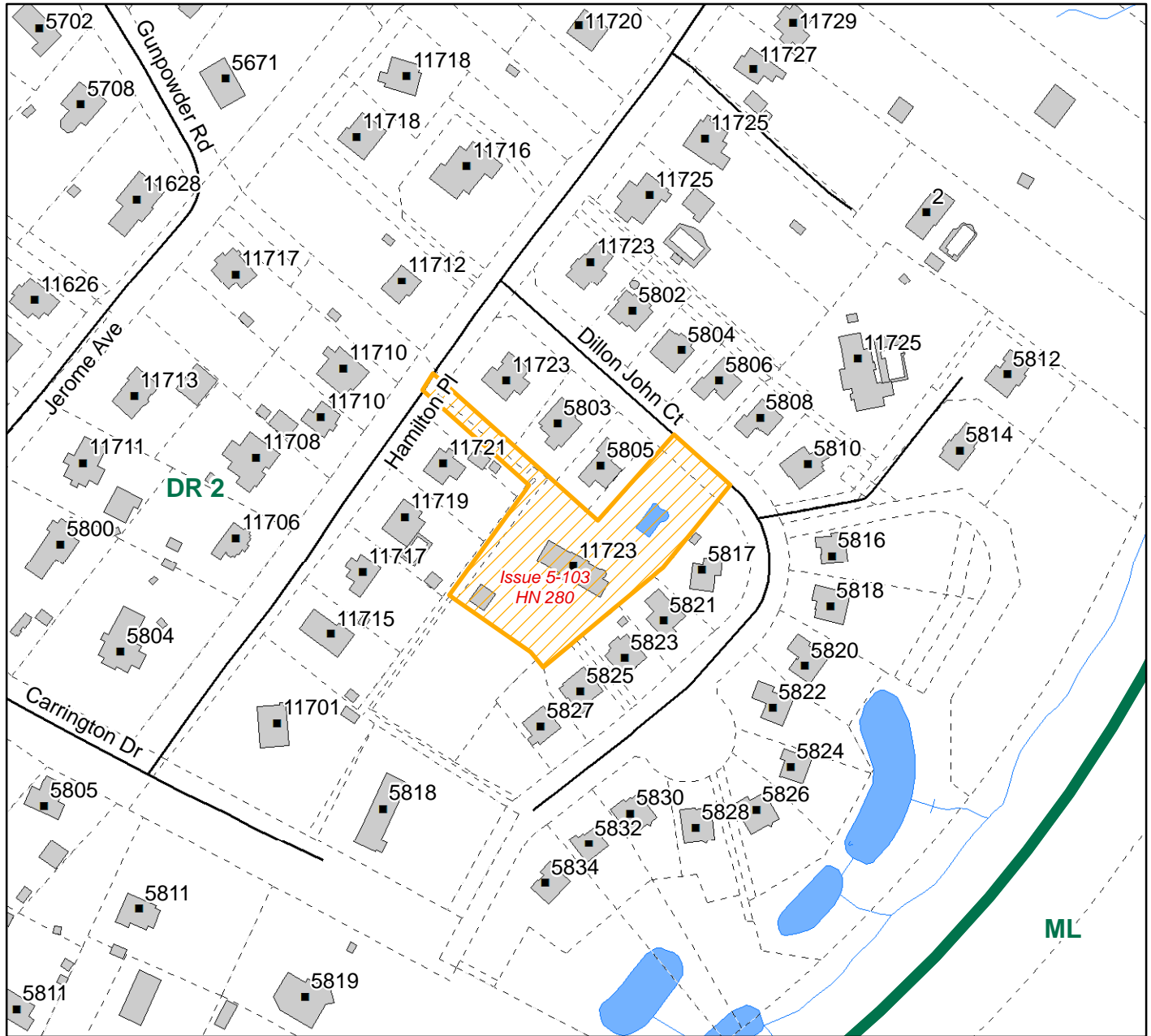
1 inch = 100 feet



Publication Date: November 21, 2023
 Publication Agency: Department of Planning
 Projection/Datum: Maryland State Plane,
 FIPS 1900, NAD 1983/91 HARN, US Foot

CZMP 2024 - Issue Map

Issue Number: 5-103

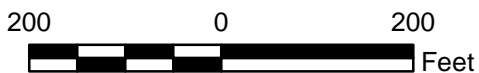


Iteration: REQUESTED

Tracking#: CZMP24-00280

<u>Zone</u>	<u>District</u>	<u>Acreage</u>
DR 2		1.21

Total Acreage: 1.21



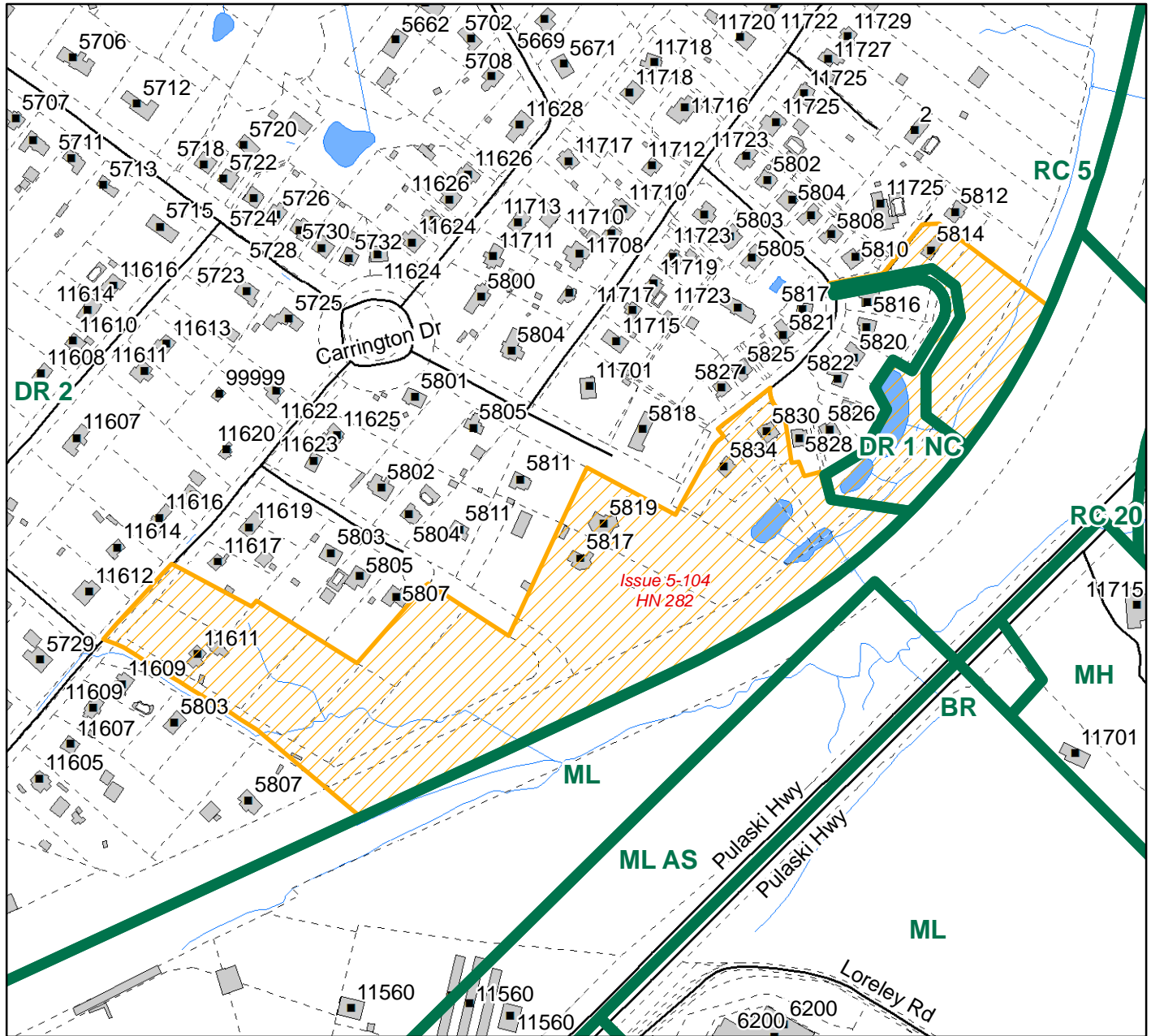
1 inch = 200 feet



Publication Date: November 21, 2023
 Publication Agency: Department of Planning
 Projection/Datum: Maryland State Plane,
 FIPS 1900, NAD 1983/91 HARN, US Foot

CZMP 2024 - Issue Map

Issue Number: 5-104



Iteration: REQUESTED

Tracking#: CZMP24-00282

Zone	District	Acreage
DR 2		20.13
DR 1	NC	1.94

Total Acreage: 22.08



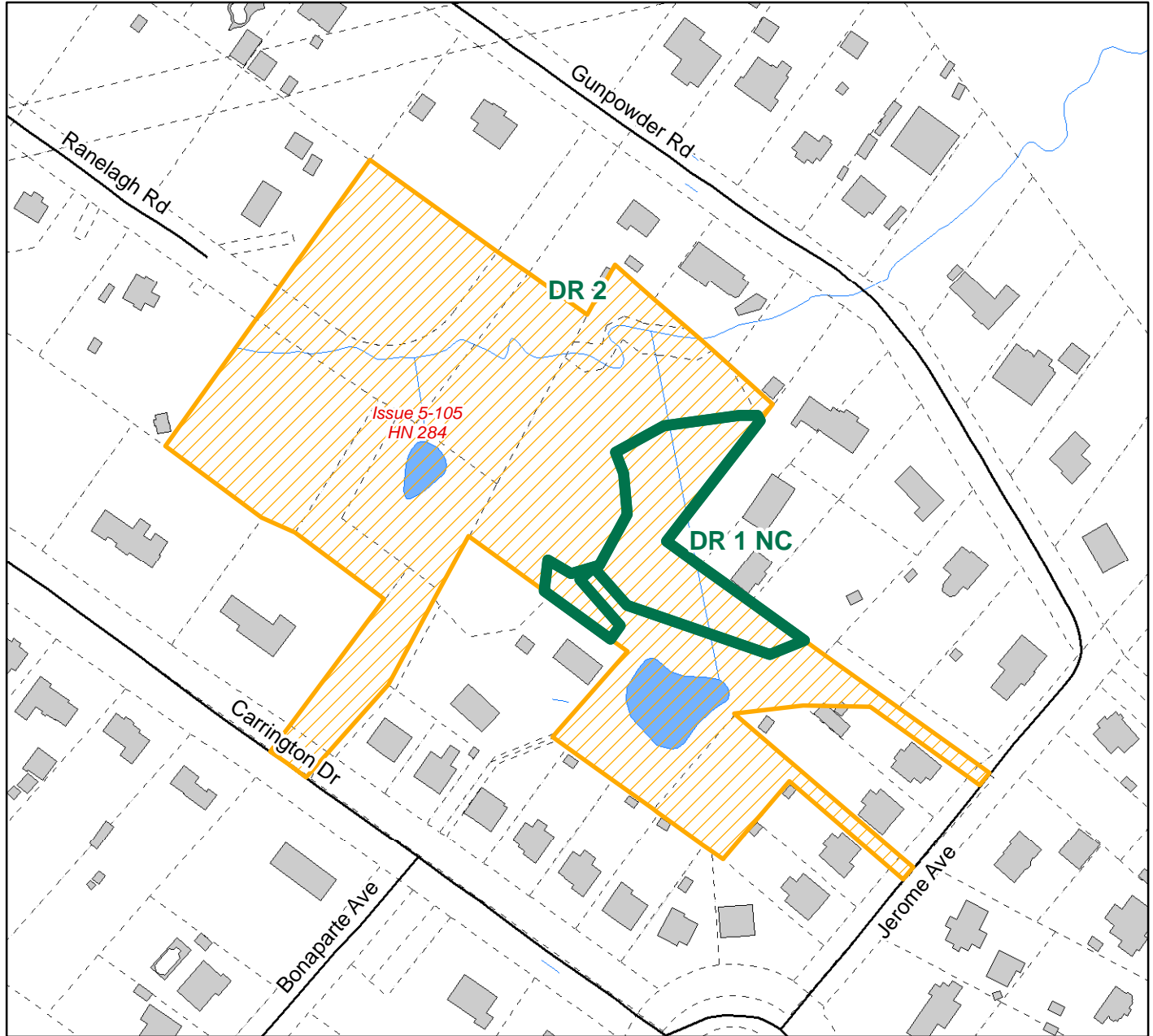
1 inch = 400 feet



Publication Date: November 21, 2023
 Publication Agency: Department of Planning
 Projection/Datum: Maryland State Plane,
 FIPS 1900, NAD 1983/91 HARN, US Foot

CZMP 2024 - Issue Map

Issue Number: 5-105



Iteration: REQUESTED

Tracking#: CZMP24-00284

<u>Zone</u>	<u>District</u>	<u>Acreege</u>
DR 2		7.32
DR 1	NC	0.88

Total Acreege: 8.20



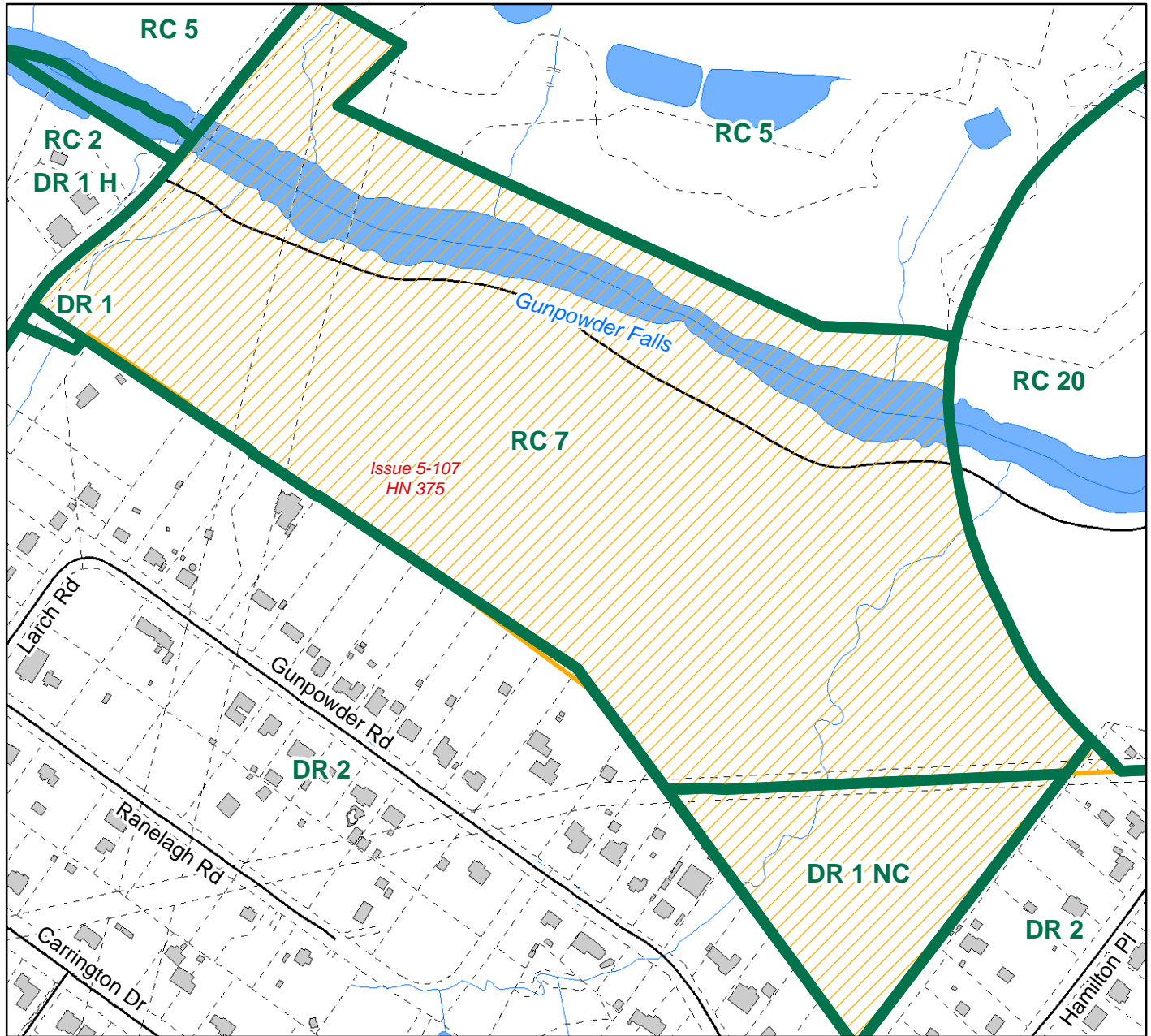
1 inch = 200 feet



Publication Date: November 21, 2023
 Publication Agency: Department of Planning
 Projection/Datum: Maryland State Plane,
 FIPS 1900, NAD 1983/91 HARN, US Foot

CZMP 2024 - Issue Map

Issue Number: 5-107



Iteration: REQUESTED

Tracking#: CZMP24-00375

<u>Zone</u>	<u>District</u>	<u>Acreage</u>
DR 2		0.31
RC 7		58.19
DR 1	NC	7.96

Total Acreage: 66.45



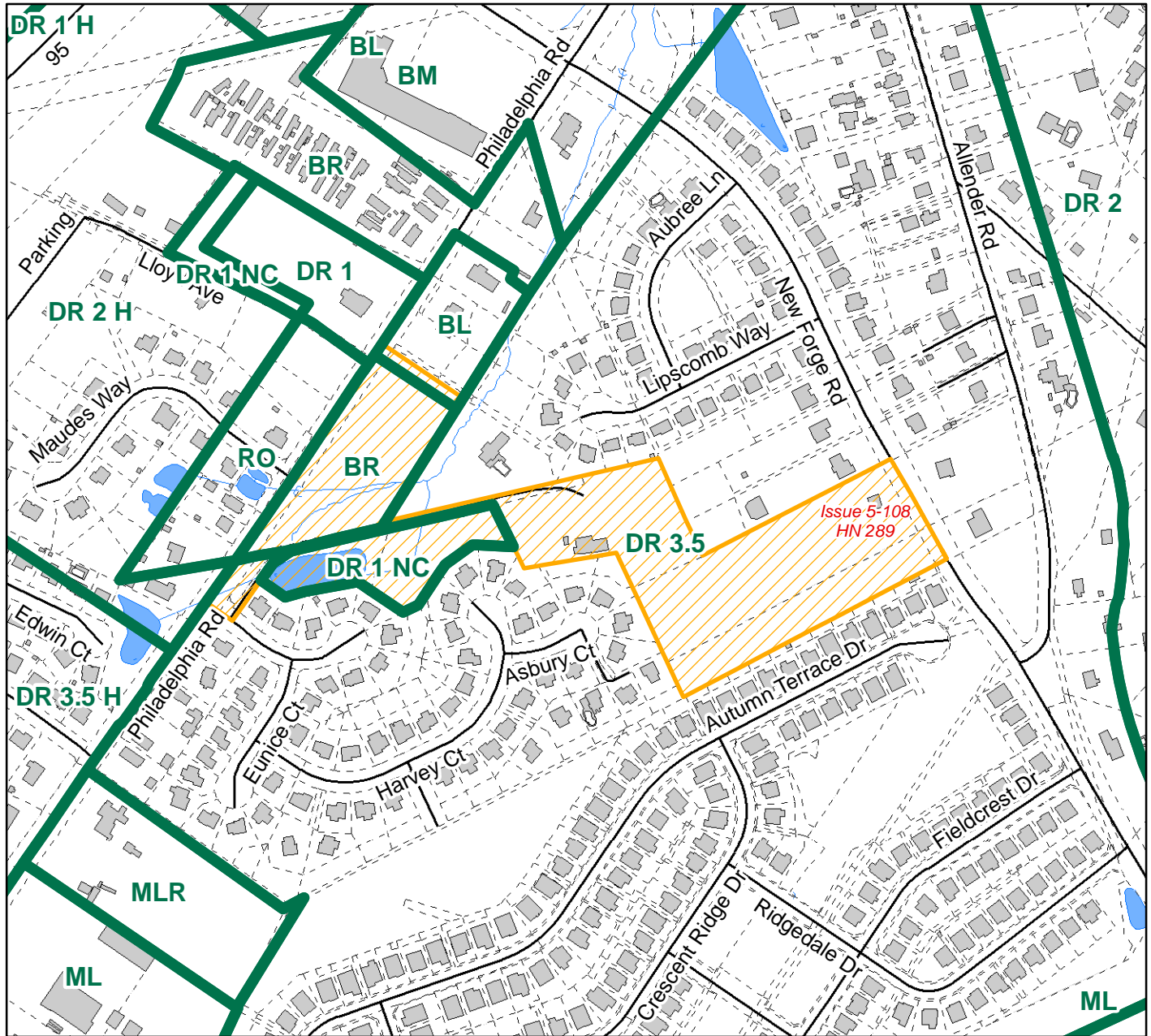
1 inch = 400 feet



Publication Date: November 21, 2023
 Publication Agency: Department of Planning
 Projection/Datum: Maryland State Plane,
 FIPS 1900, NAD 1983/91 HARN, US Foot

CZMP 2024 - Issue Map

Issue Number: 5-108



Iteration: REQUESTED

Tracking#: CZMP24-00289

<u>Zone</u>	<u>District</u>	<u>Acreege</u>
BL		0.19
DR 3.5		8.12
BR		2.97
DR 1	NC	1.85

Total Acreege: 13.13



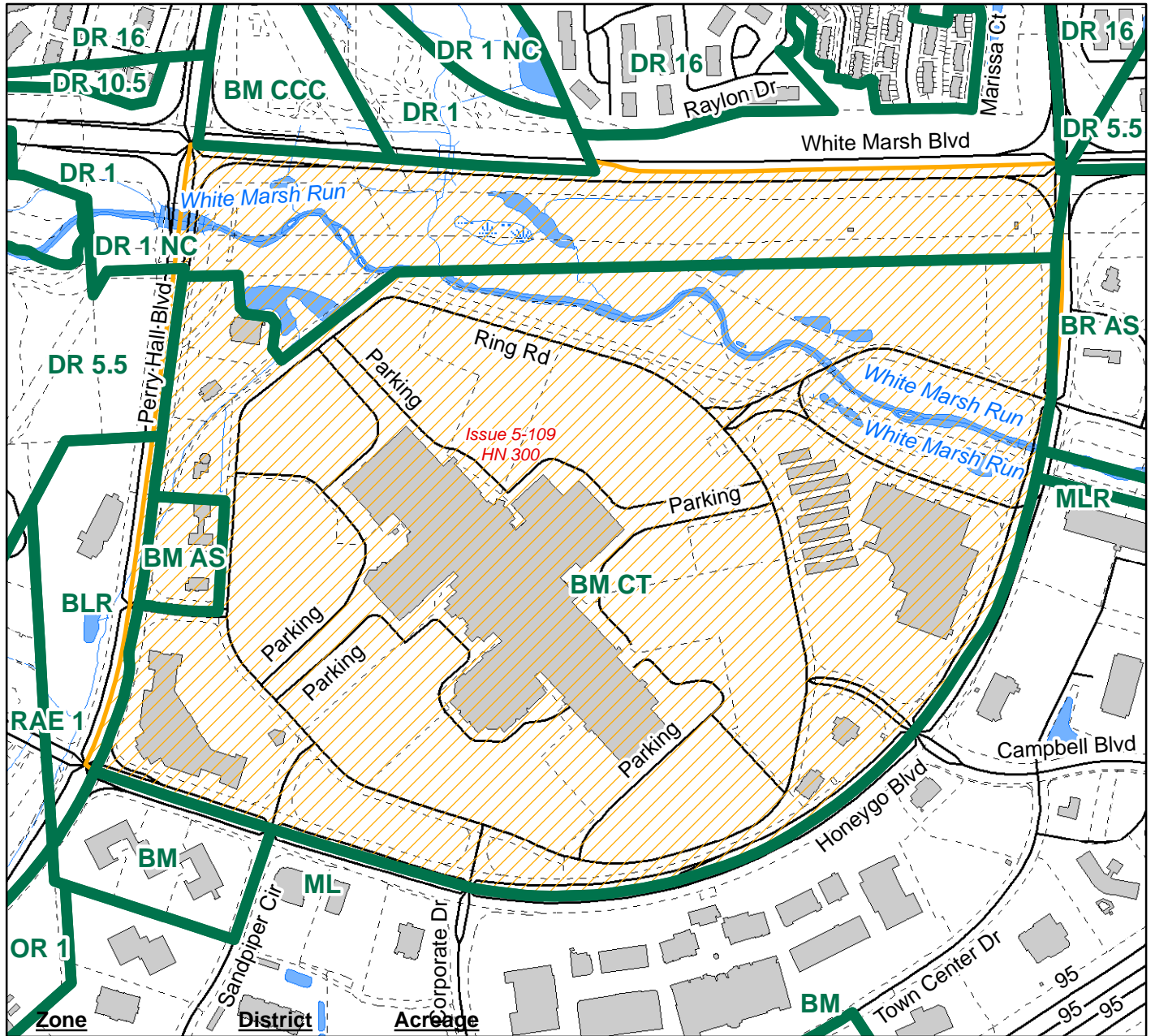
1 inch = 400 feet



Publication Date: November 21, 2023
 Publication Agency: Department of Planning
 Projection/Datum: Maryland State Plane,
 FIPS 1900, NAD 1983/91 HARN, US Foot

CZMP 2024 - Issue Map

Issue Number: 5-109

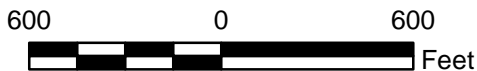


Zone	District	Acreage
------	----------	---------

DR 16		0.02
Operation: REQUESTED		1.16
BM	AS	2.82
ML		0.05
DR 5.5		0.50
BM	CT	162.75
DR 1	NC	33.32
BR	AS	0.35

Total Acreage: 200.97

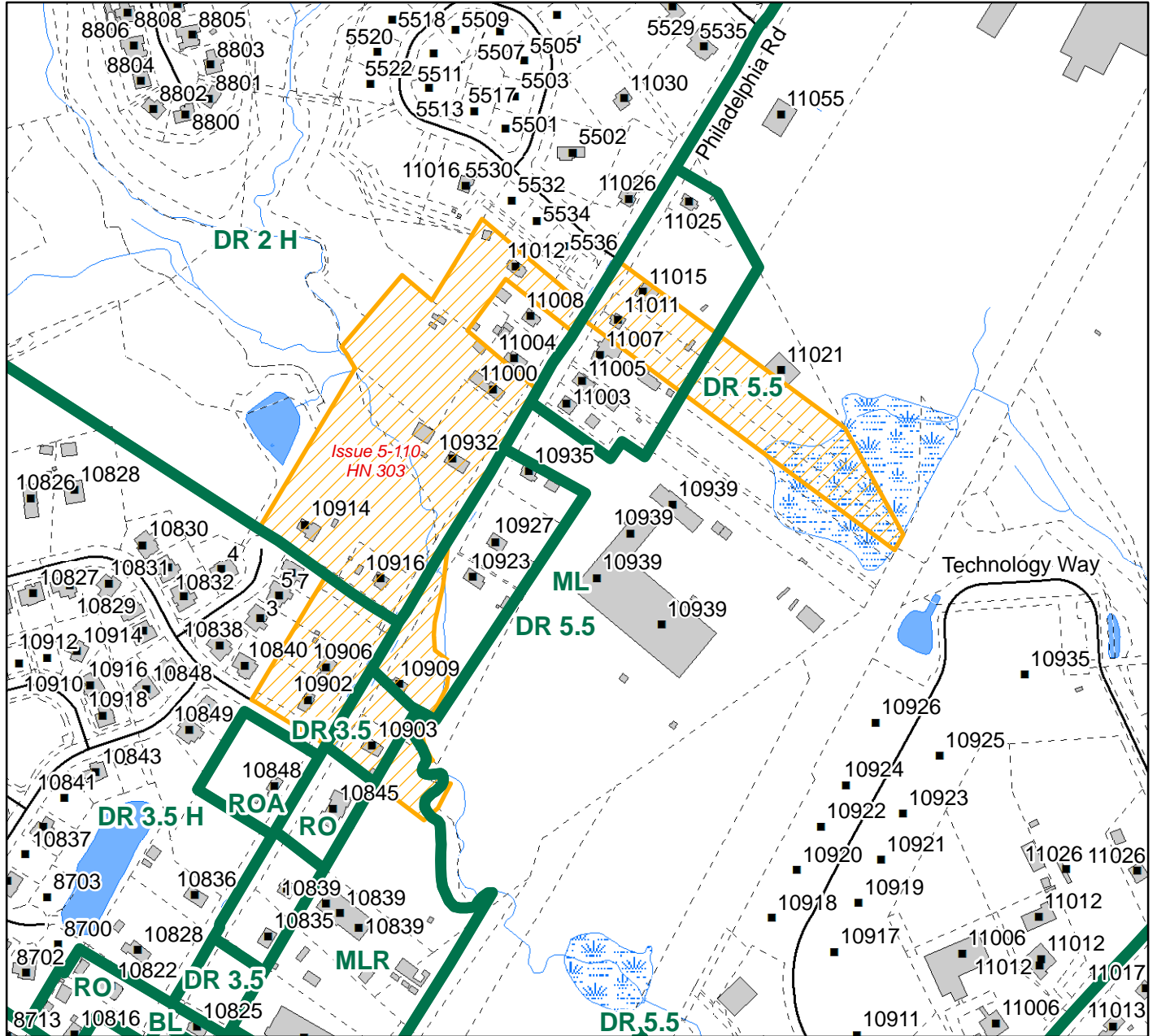
Tracking#: CZMP24-00300



Publication Date: November 21, 2023
 Publication Agency: Department of Planning
 Projection/Datum: Maryland State Plane,
 FIPS 1900, NAD 1983/91 HARN, US Foot

CZMP 2024 - Issue Map

Issue Number: 5-110

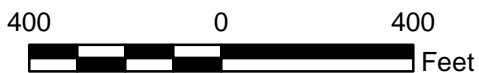


Iteration: REQUESTED

Tracking#: CZMP24-00303

<u>Zone</u>	<u>District</u>	<u>Acreege</u>
DR 3.5		0.78
DR 3.5	H	1.88
ML		2.41
DR 5.5		2.22
DR 2	H	8.47
MLR		0.48

Total Acreege: 16.23



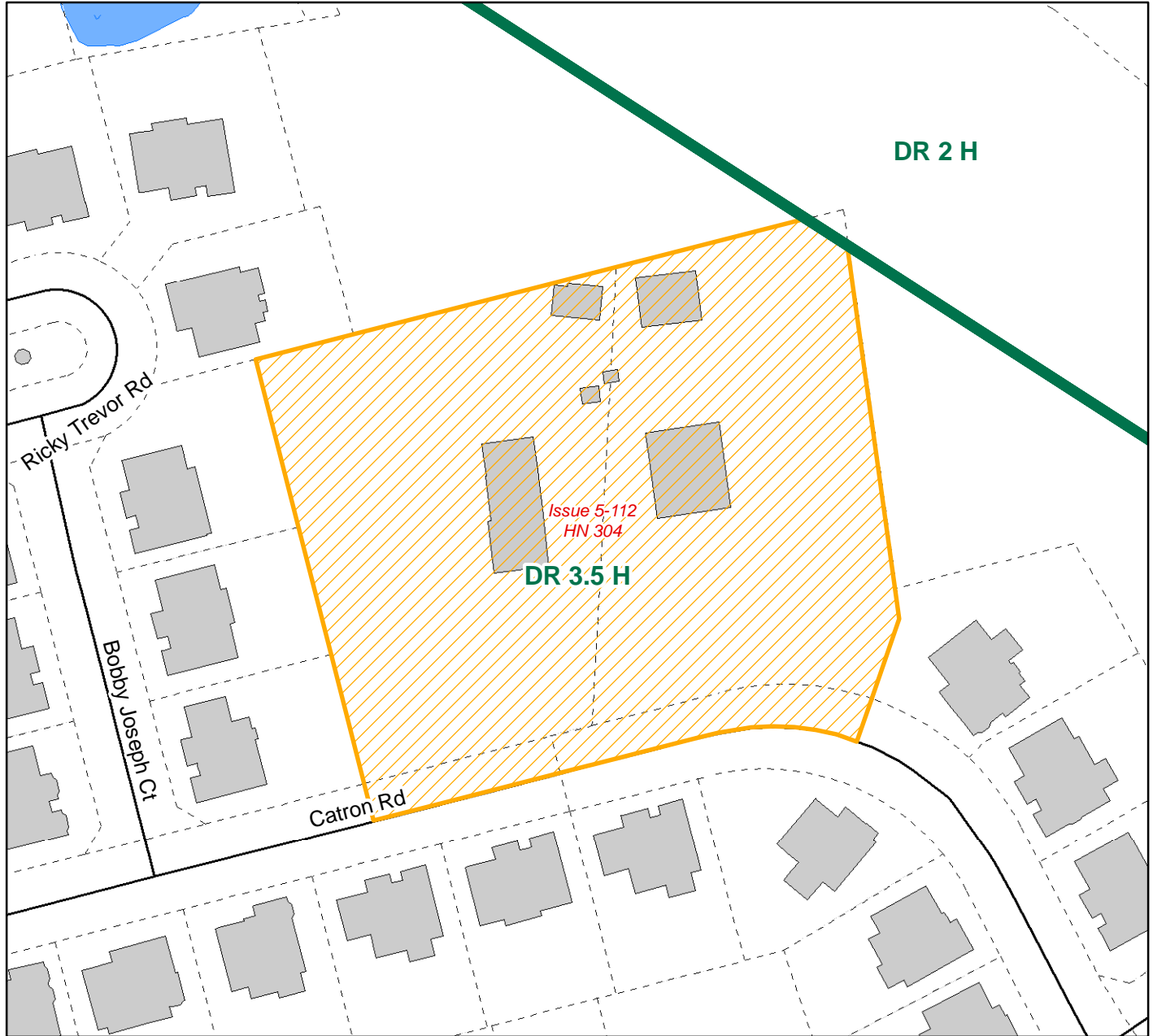
1 inch = 400 feet



Publication Date: November 21, 2023
 Publication Agency: Department of Planning
 Projection/Datum: Maryland State Plane,
 FIPS 1900, NAD 1983/91 HARN, US Foot

CZMP 2024 - Issue Map

Issue Number: 5-112



Iteration: REQUESTED

Tracking#: CZMP24-00304

<u>Zone</u>	<u>District</u>	<u>Acreage</u>
DR 3.5	H	2.60

Total Acreage: 2.60



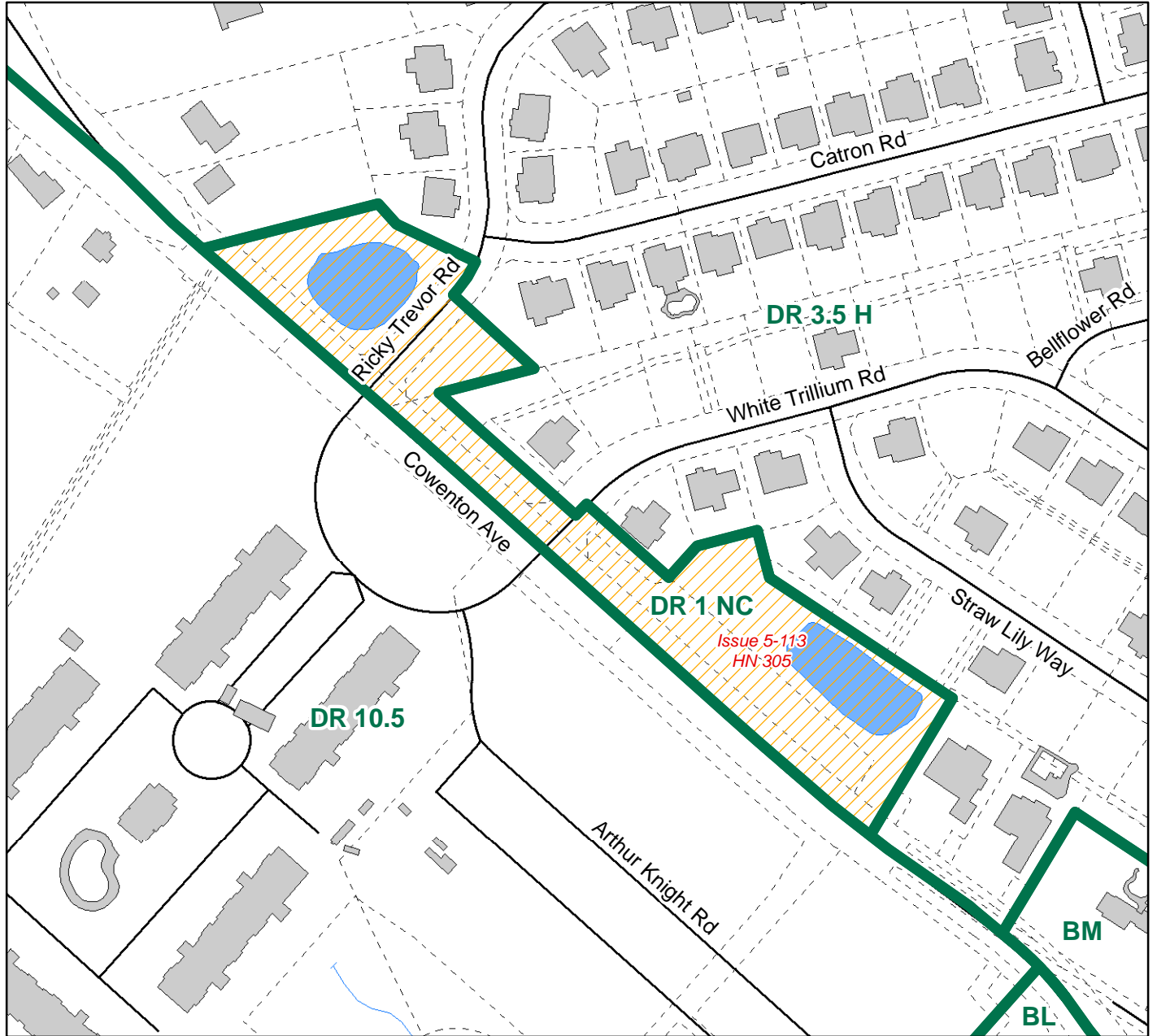
1 inch = 100 feet



Publication Date: November 21, 2023
Publication Agency: Department of Planning
Projection/Datum: Maryland State Plane,
FIPS 1900, NAD 1983/91 HARN, US Foot

CZMP 2024 - Issue Map

Issue Number: 5-113



Iteration: REQUESTED

Tracking#: CZMP24-00305

<u>Zone</u>	<u>District</u>	<u>Acreage</u>
DR 1	NC	3.57

Total Acreage: 3.57



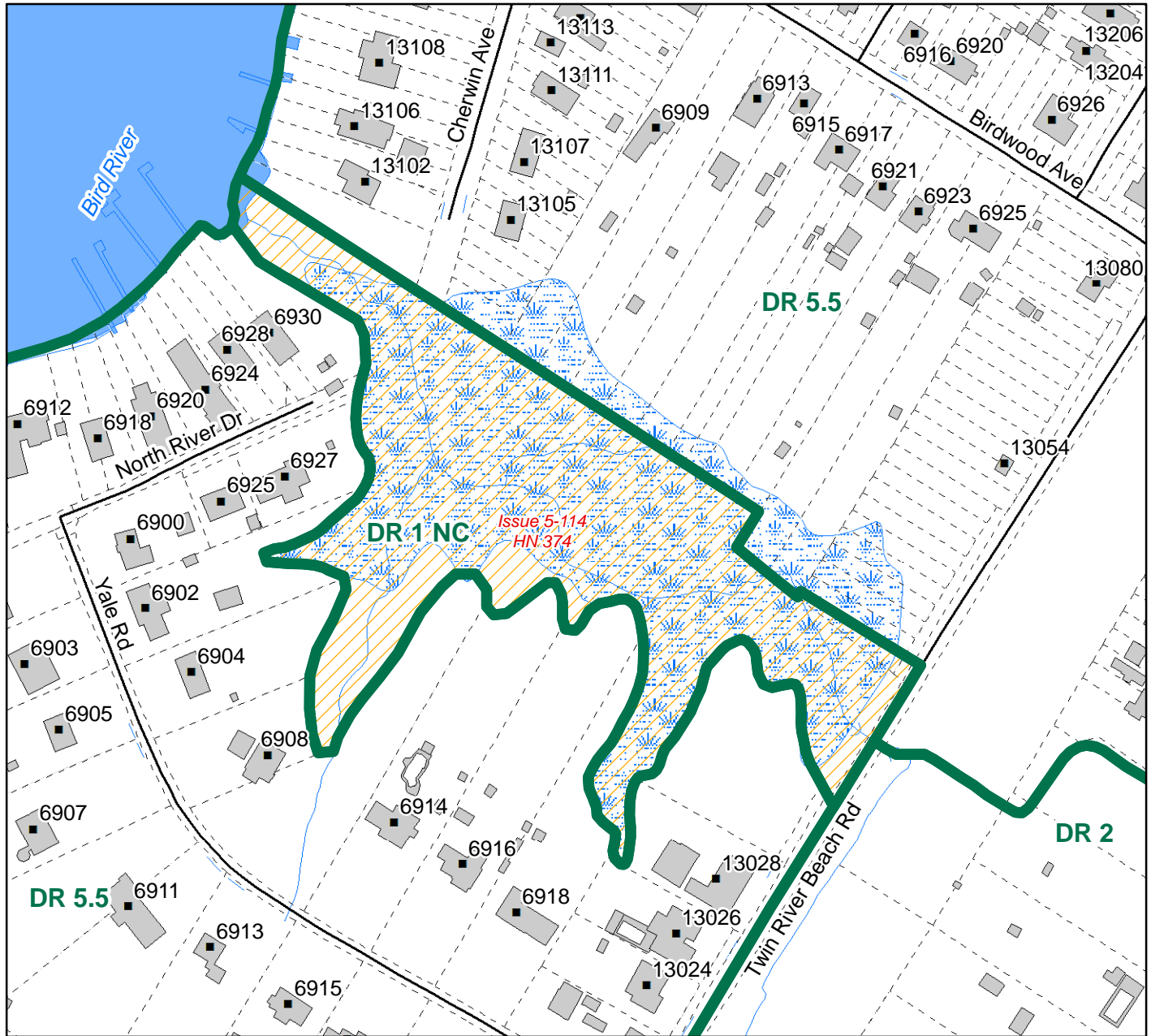
1 inch = 200 feet



Publication Date: November 21, 2023
 Publication Agency: Department of Planning
 Projection/Datum: Maryland State Plane,
 FIPS 1900, NAD 1983/91 HARN, US Foot

CZMP 2024 - Issue Map

Issue Number: 5-114



Iteration: REQUESTED

Tracking#: CZMP24-00374

Zone	District	Acreage
DR 1	NC	5.37

Total Acreage: 5.37



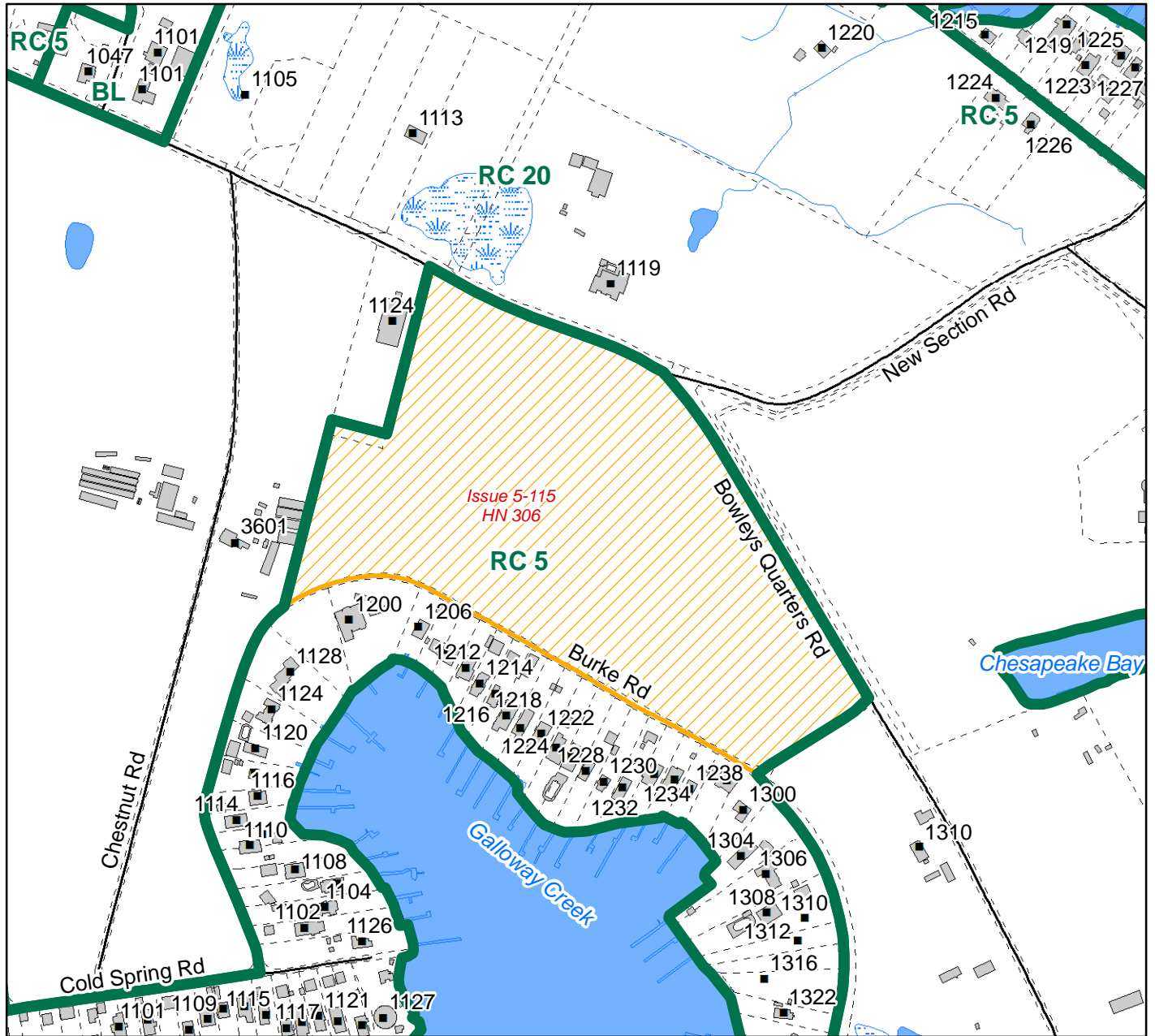
1 inch = 200 feet



Publication Date: November 21, 2023
 Publication Agency: Department of Planning
 Projection/Datum: Maryland State Plane,
 FIPS 1900, NAD 1983/91 HARN, US Foot

CZMP 2024 - Issue Map

Issue Number: 5-115



Iteration: REQUESTED

Tracking#: CZMP24-00306

Zone	District	Acreage
RC 5		21.79

Total Acreage: 21.79



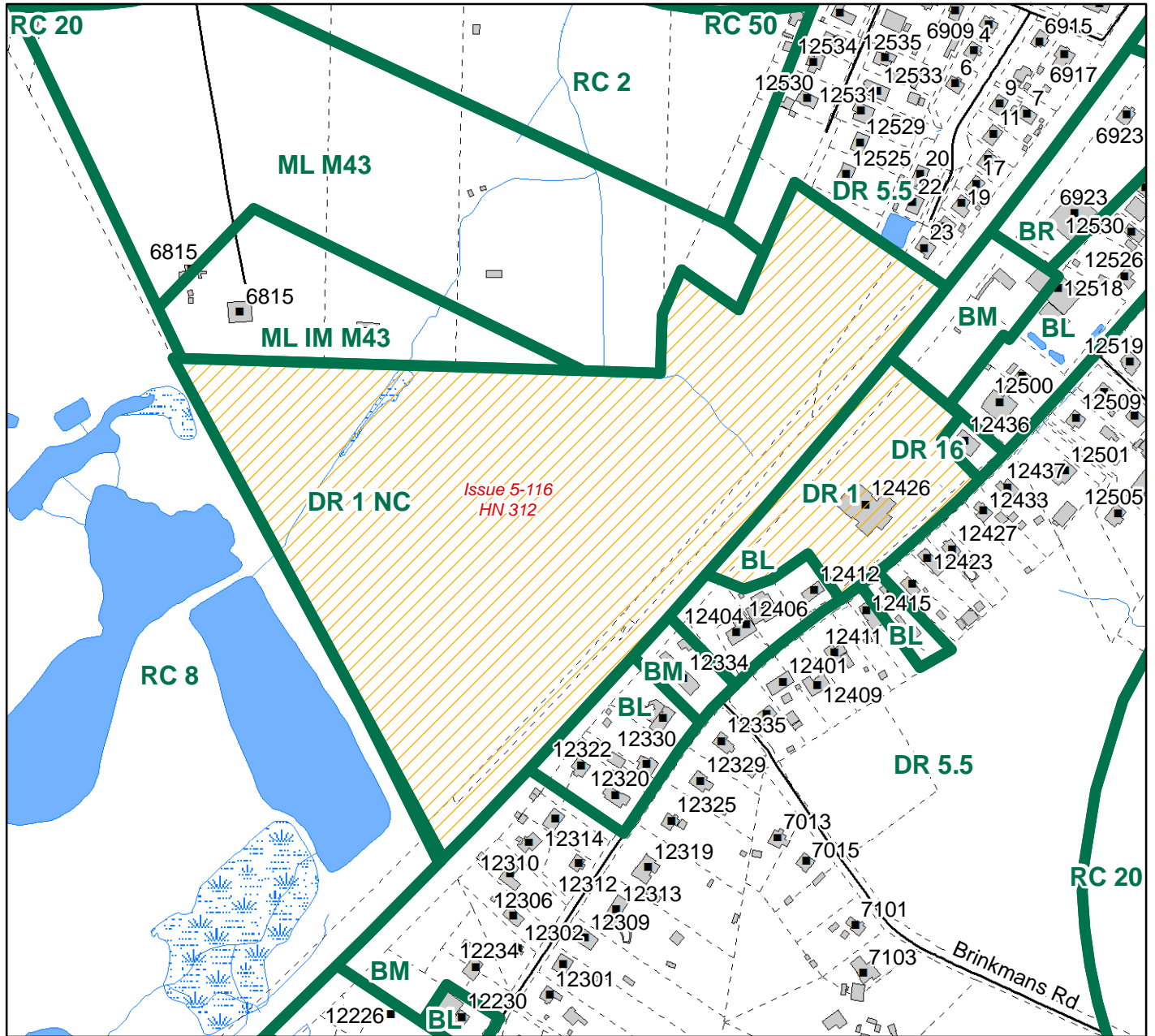
1 inch = 400 feet



Publication Date: November 22, 2023
 Publication Agency: Department of Planning
 Projection/Datum: Maryland State Plane,
 FIPS 1900, NAD 1983/91 HARN, US Foot

CZMP 2024 - Issue Map

Issue Number: 5-116



Iteration: REQUESTED

Tracking#: CZMP24-00312

<u>Zone</u>	<u>District</u>	<u>Acreage</u>
DR 1		4.60
DR 1	NC	31.33

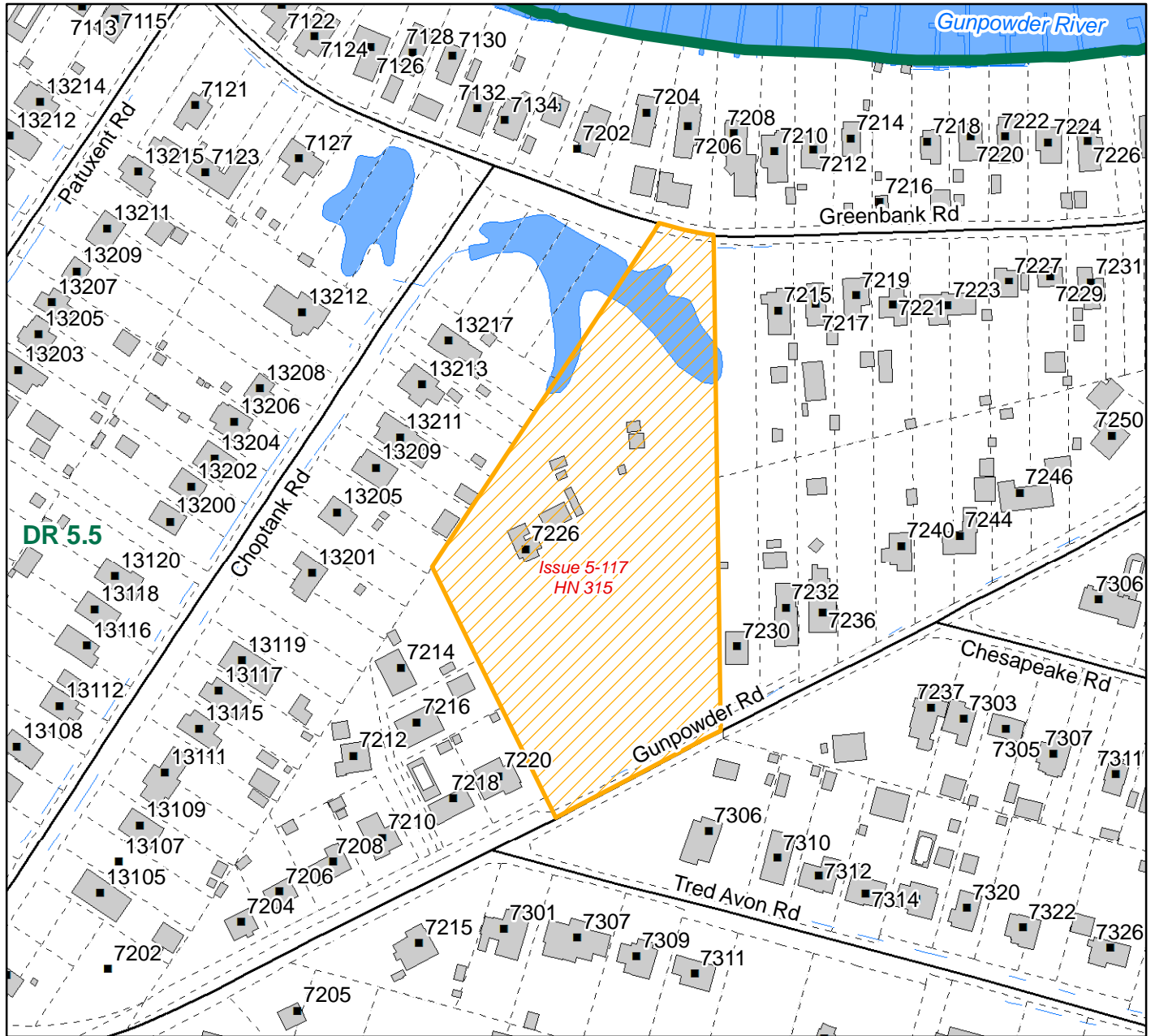
Total Acreage: 35.93



Publication Date: November 27, 2023
 Publication Agency: Department of Planning
 Projection/Datum: Maryland State Plane,
 FIPS 1900, NAD 1983/91 HARN, US Foot

CZMP 2024 - Issue Map

Issue Number: 5-117



Iteration: REQUESTED

Tracking#: CZMP24-00315

Zone	District	Acreage
DR 5.5		4.06

Total Acreage: 4.06



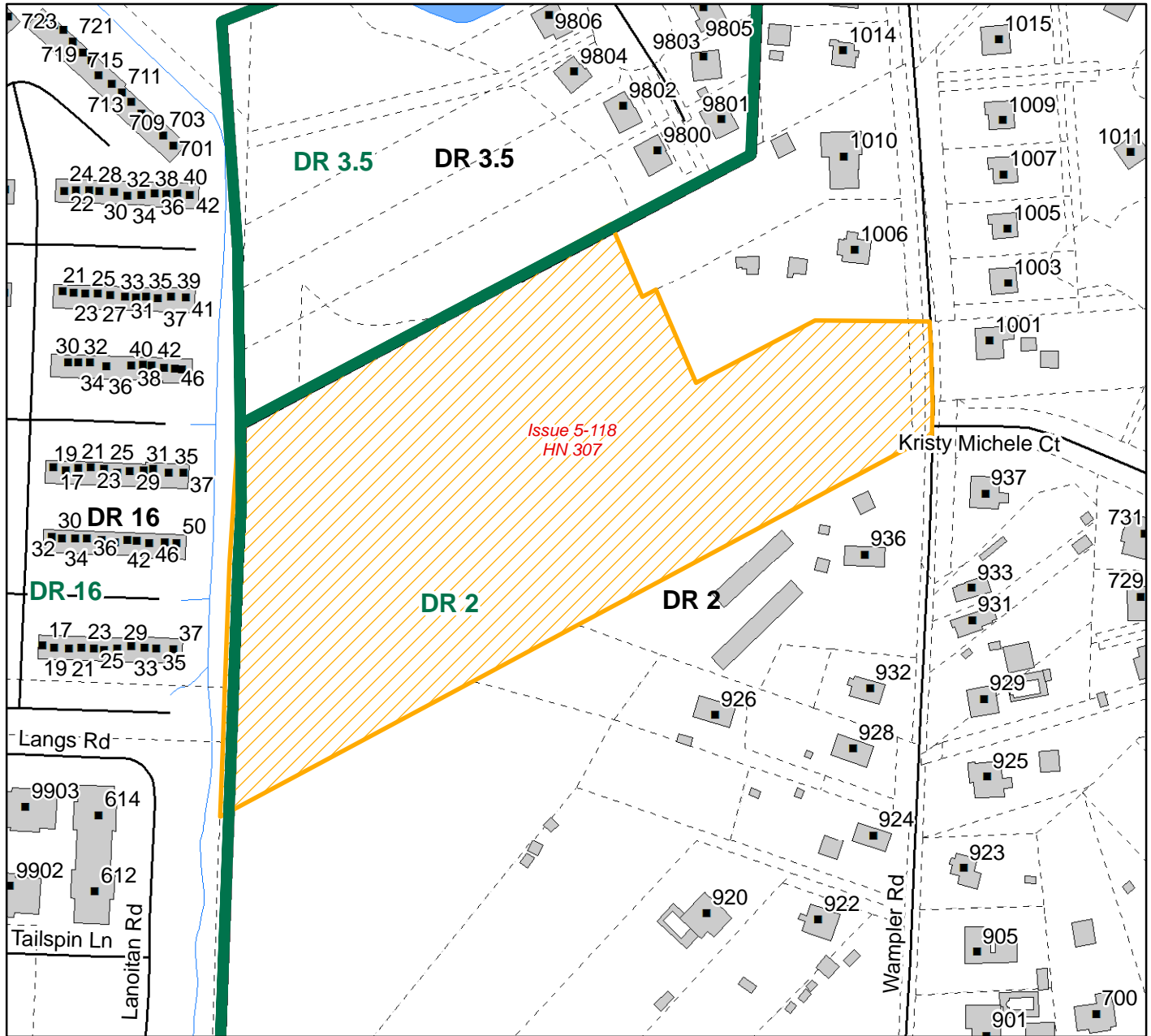
1 inch = 200 feet



Publication Date: November 27, 2023
 Publication Agency: Department of Planning
 Projection/Datum: Maryland State Plane,
 FIPS 1900, NAD 1983/91 HARN, US Foot

CZMP 2024 - Issue Map

Issue Number: 5-118

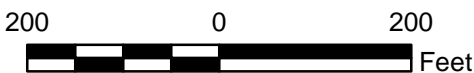


Iteration: REQUESTED

Tracking#: CZMP24-00307

<u>Zone</u>	<u>District</u>	<u>Acreege</u>
DR 3.5		0.02
DR 16		0.11
DR 2		7.75

Total Acreege: 7.88



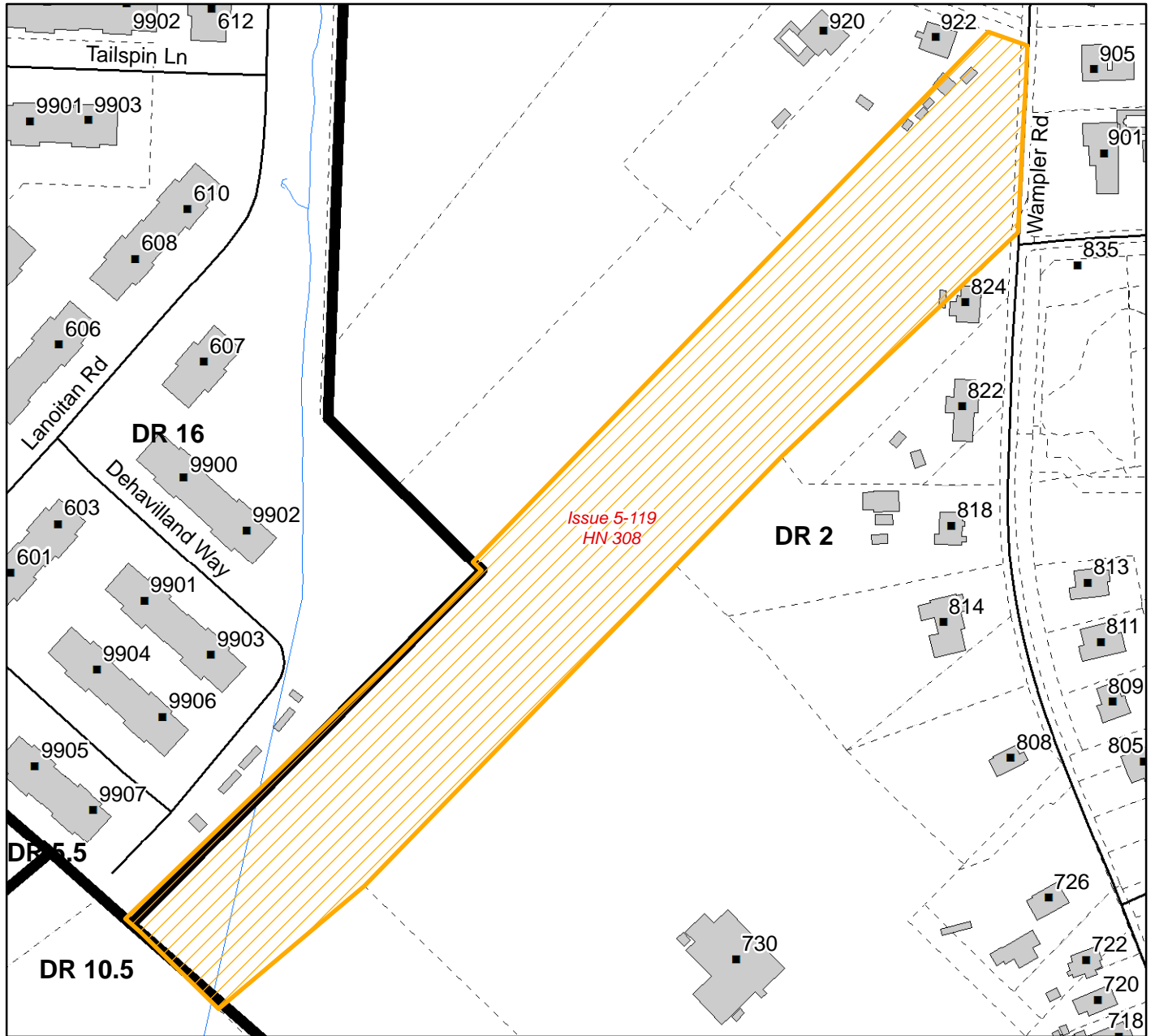
1 inch = 200 feet



Publication Date: November 27, 2023
 Publication Agency: Department of Planning
 Projection/Datum: Maryland State Plane,
 FIPS 1900, NAD 1983/91 HARN, US Foot

CZMP 2024 - Issue Map

Issue Number: 5-119



Iteration: REQUESTED

Tracking#: CZMP24-00308

<u>Zone</u>	<u>District</u>	<u>Acreege</u>
DR 16		0.05
DR 2		6.56
DR 10.5		0.01

Total Acreege: 6.63



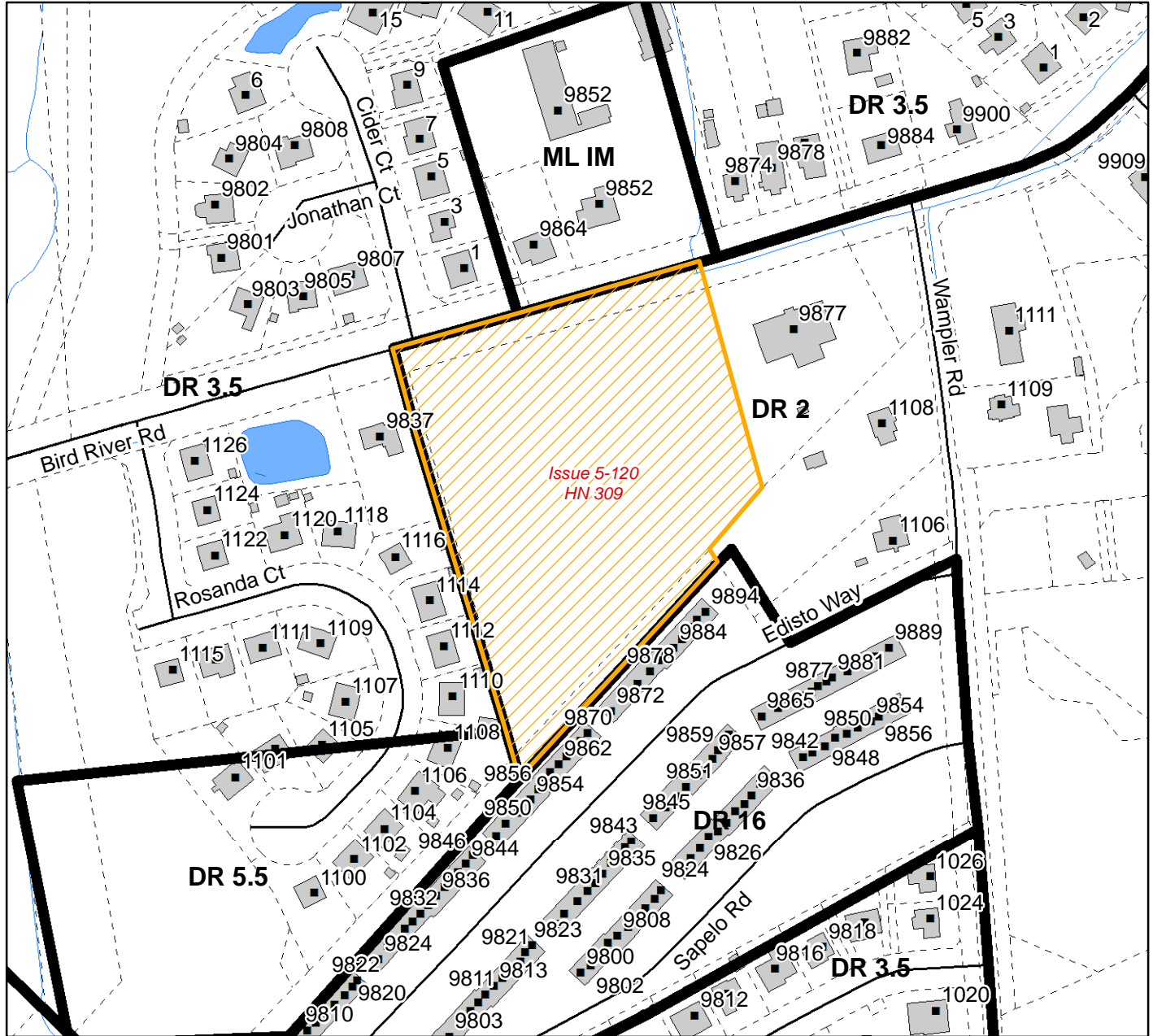
1 inch = 200 feet



Publication Date: November 27, 2023
 Publication Agency: Department of Planning
 Projection/Datum: Maryland State Plane,
 FIPS 1900, NAD 1983/91 HARN, US Foot

CZMP 2024 - Issue Map

Issue Number: 5-120



Iteration: REQUESTED

Tracking#: CZMP24-00309

Zone	District	Acreage
DR 2		4.15

Total Acreage: 4.15



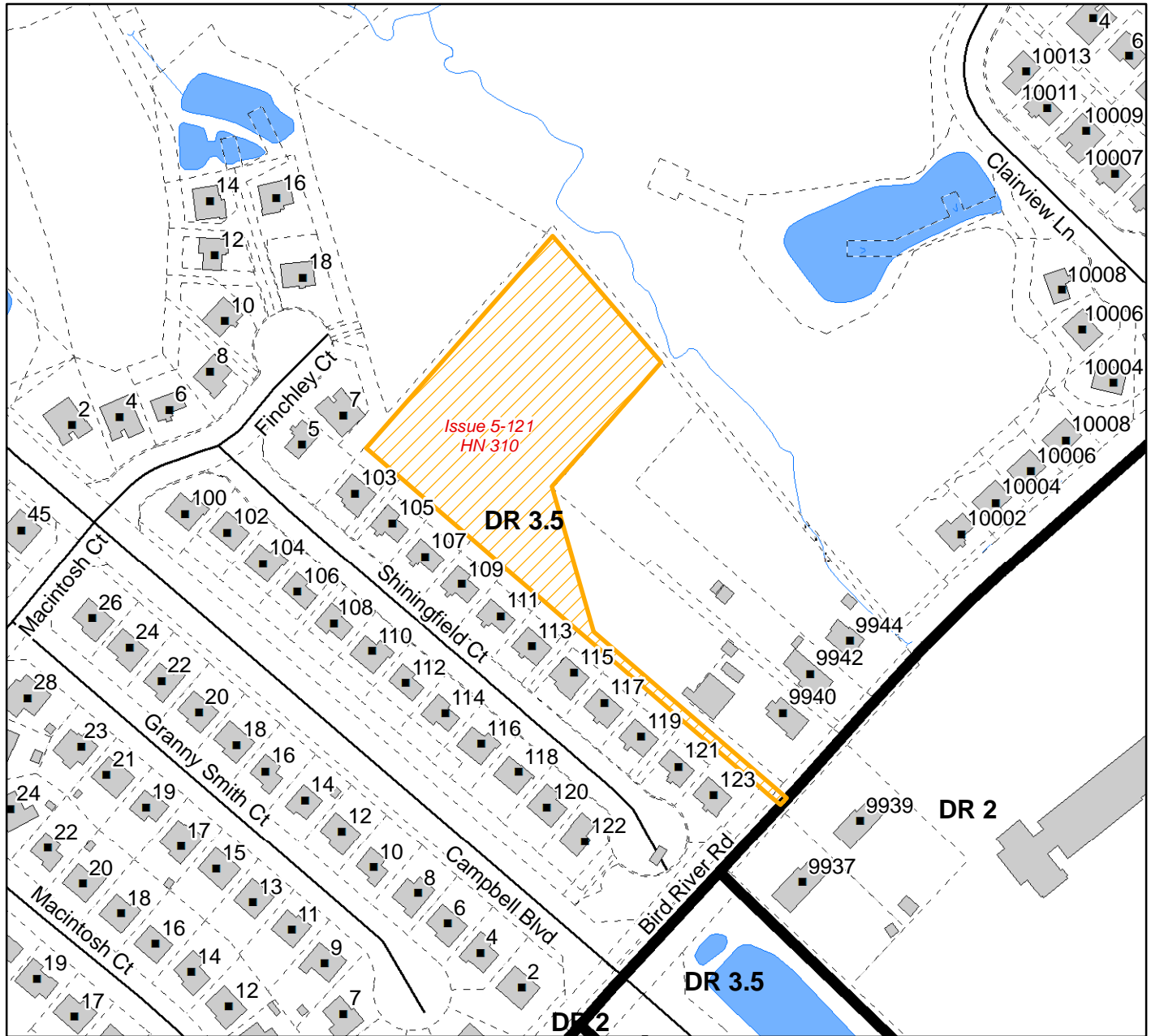
1 inch = 200 feet



Publication Date: November 27, 2023
 Publication Agency: Department of Planning
 Projection/Datum: Maryland State Plane,
 FIPS 1900, NAD 1983/91 HARN, US Foot

CZMP 2024 - Issue Map

Issue Number: 5-121



Iteration: REQUESTED

Tracking#: CZMP24-00310

Zone	District	Acreage
DR 3.5		2.02

Total Acreage: 2.02



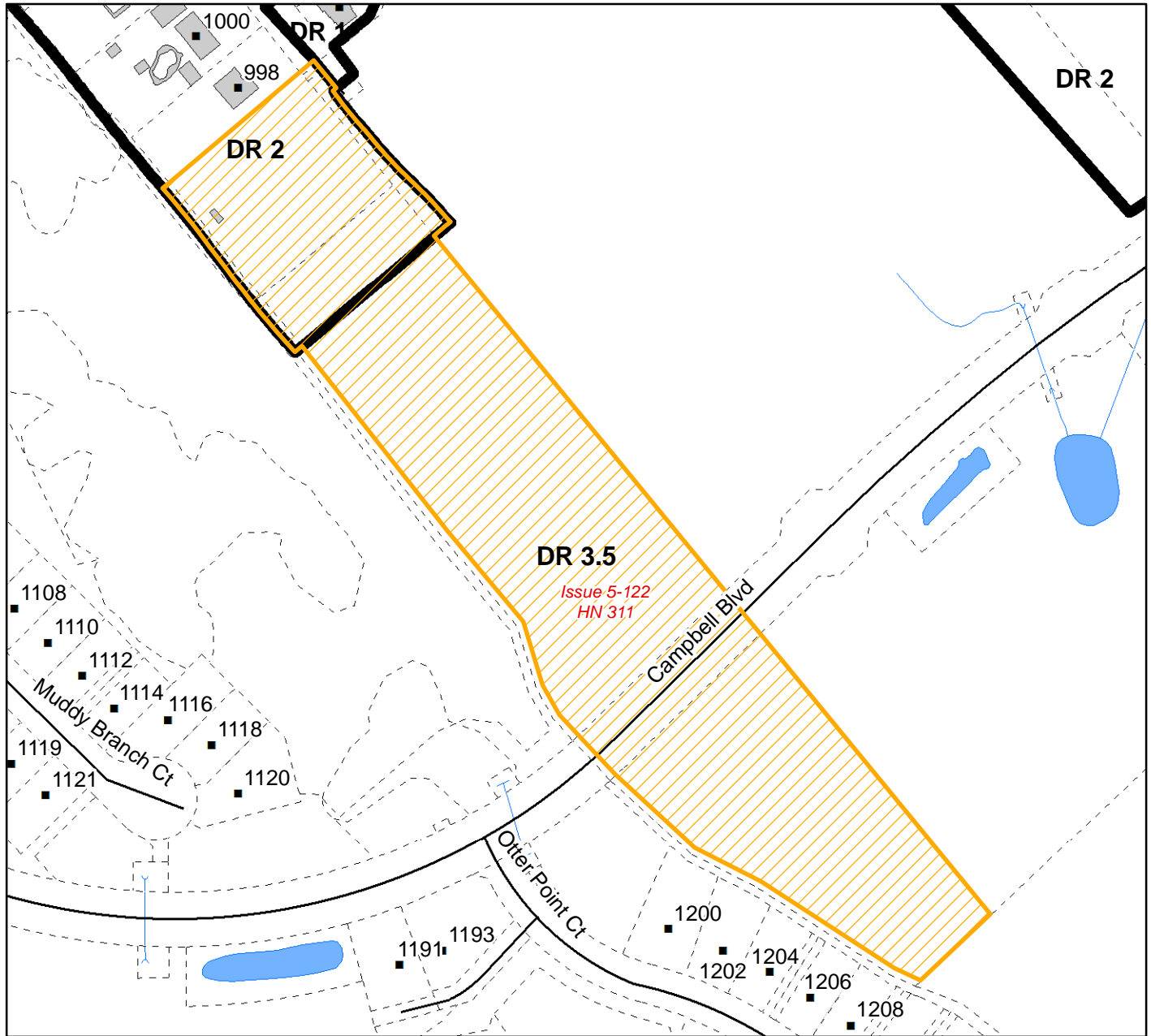
1 inch = 200 feet



Publication Date: November 27, 2023
 Publication Agency: Department of Planning
 Projection/Datum: Maryland State Plane,
 FIPS 1900, NAD 1983/91 HARN, US Foot

CZMP 2024 - Issue Map

Issue Number: 5-122



Iteration: REQUESTED

Tracking#: CZMP24-00311

<u>Zone</u>	<u>District</u>	<u>Acreage</u>
DR 3.5		5.74
DR 2		1.57

Total Acreage: 7.31



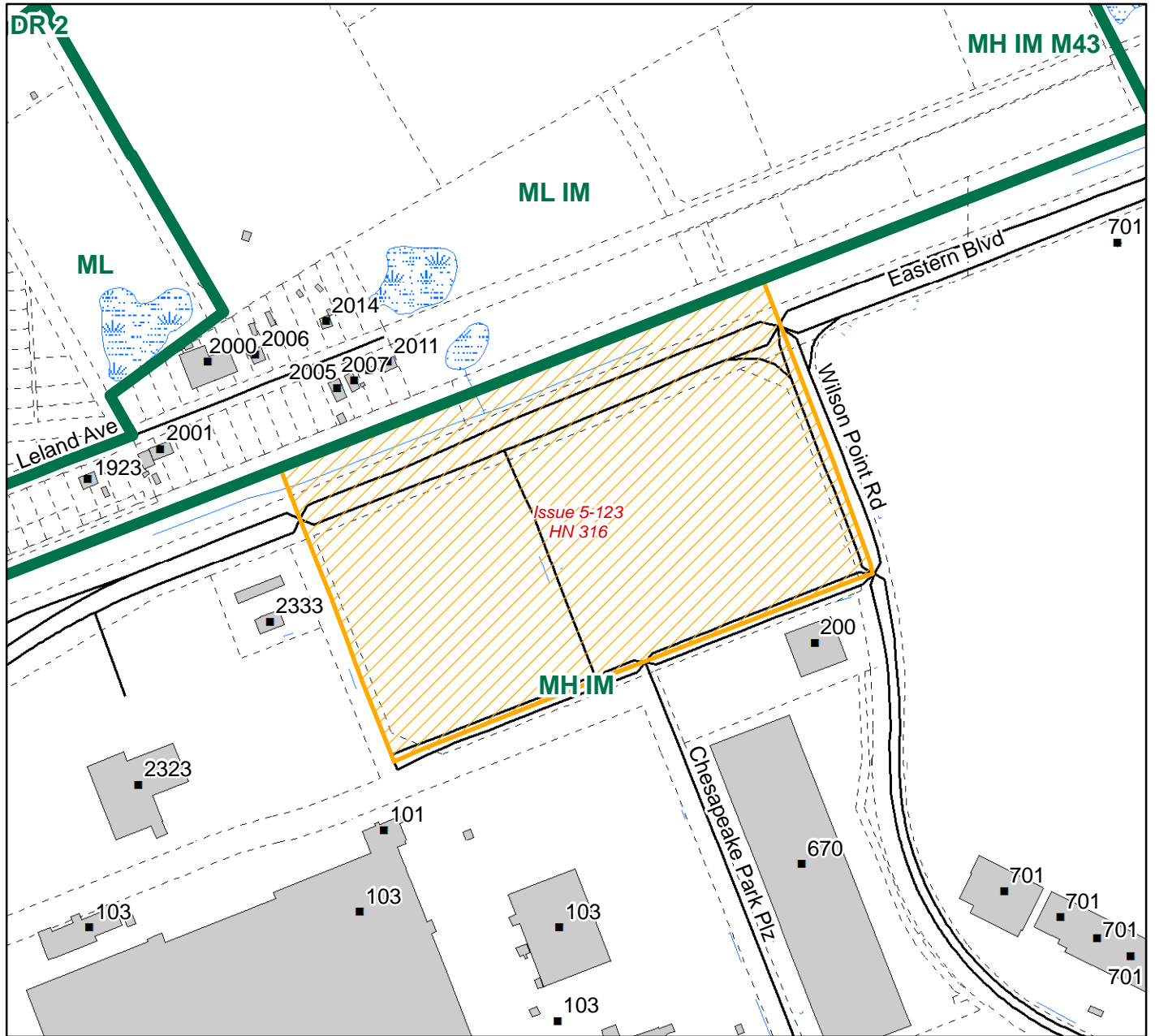
1 inch = 200 feet



Publication Date: November 27, 2023
 Publication Agency: Department of Planning
 Projection/Datum: Maryland State Plane,
 FIPS 1900, NAD 1983/91 HARN, US Foot

CZMP 2024 - Issue Map

Issue Number: 5-123



Iteration: REQUESTED

Tracking#: CZMP24-00316

<u>Zone</u>	<u>District</u>	<u>Acreage</u>
MH	IM	24.54

Total Acreage: 24.54



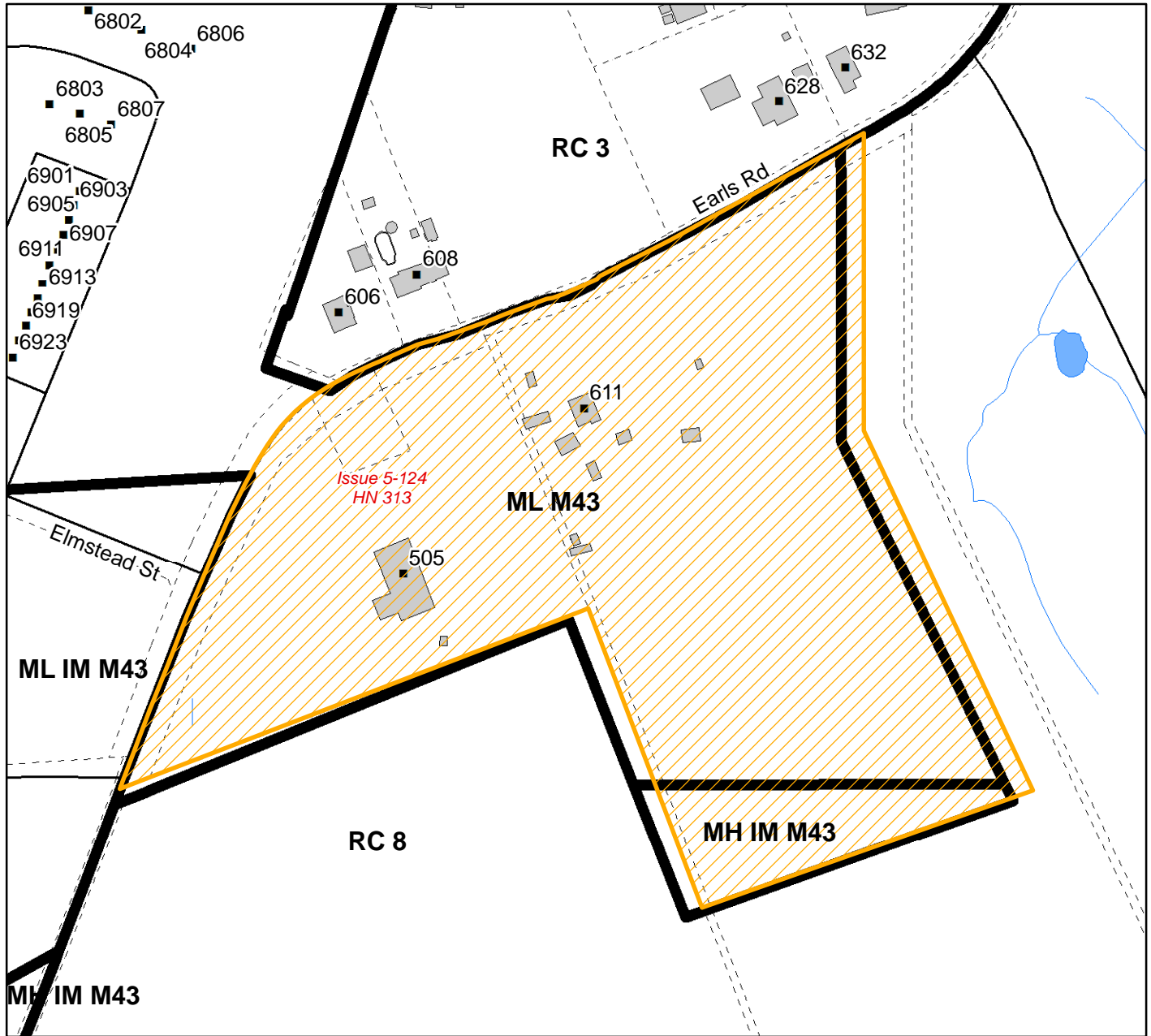
1 inch = 400 feet



Publication Date: November 27, 2023
 Publication Agency: Department of Planning
 Projection/Datum: Maryland State Plane,
 FIPS 1900, NAD 1983/91 HARN, US Foot

CZMP 2024 - Issue Map

Issue Number: 5-124



Iteration: REQUESTED

Tracking#: CZMP24-00313

<u>Zone</u>	<u>District</u>	<u>Acreege</u>
MH	IM M43	0.91
ML	M43	11.03
RC 3		0.02
RC 8		0.62

Total Acreege: 12.59



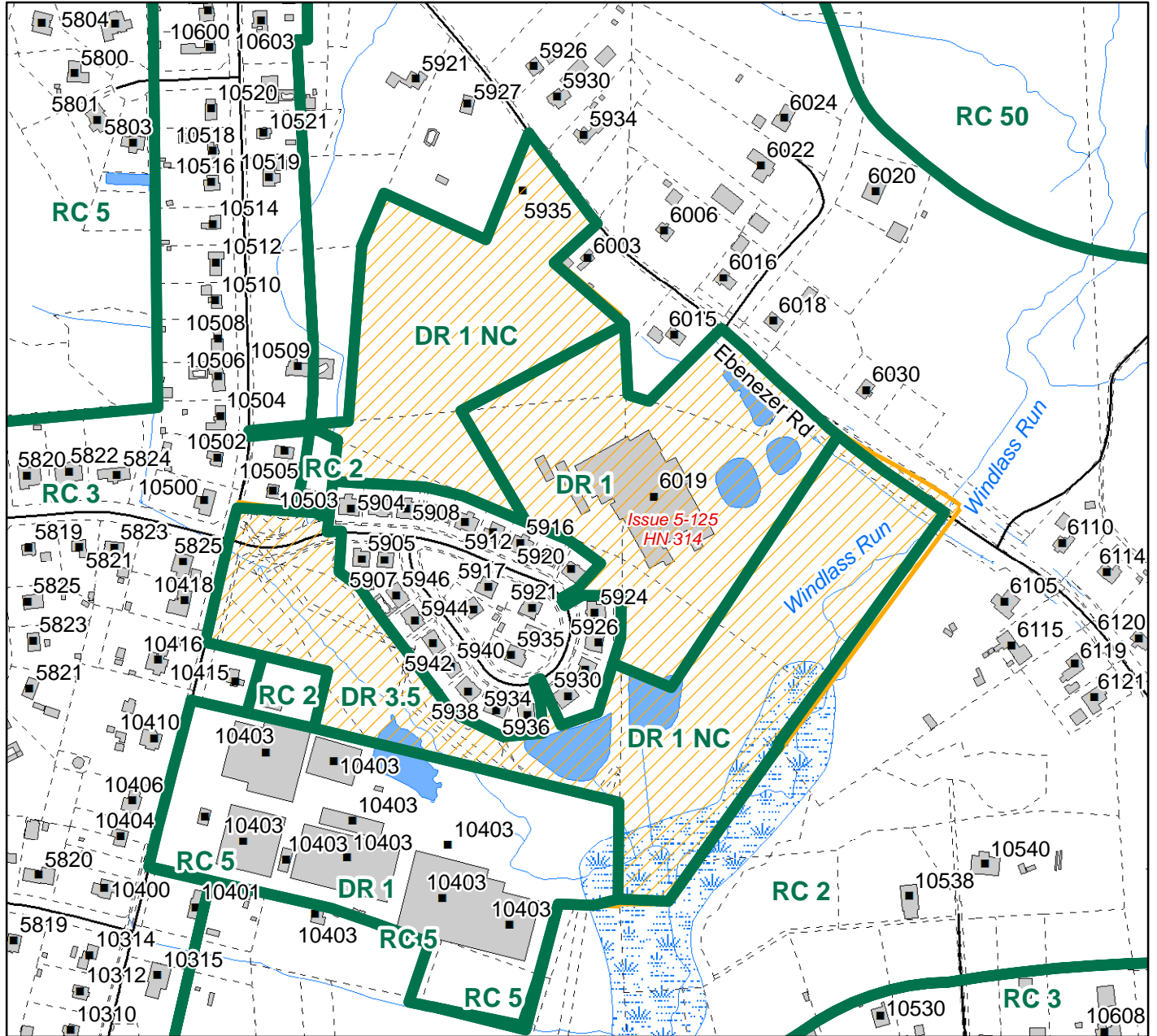
1 inch = 200 feet



Publication Date: November 27, 2023
 Publication Agency: Department of Planning
 Projection/Datum: Maryland State Plane,
 FIPS 1900, NAD 1983/91 HARN, US Foot

CZMP 2024 - Issue Map

Issue Number: 5-125

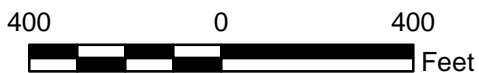


Iteration: REQUESTED

Tracking#: CZMP24-00314

Zone	District	Acreage
RC 3		0.04
RC 2		0.73
DR 1		10.75
DR 1	NC	23.97

Total Acreage: 35.49



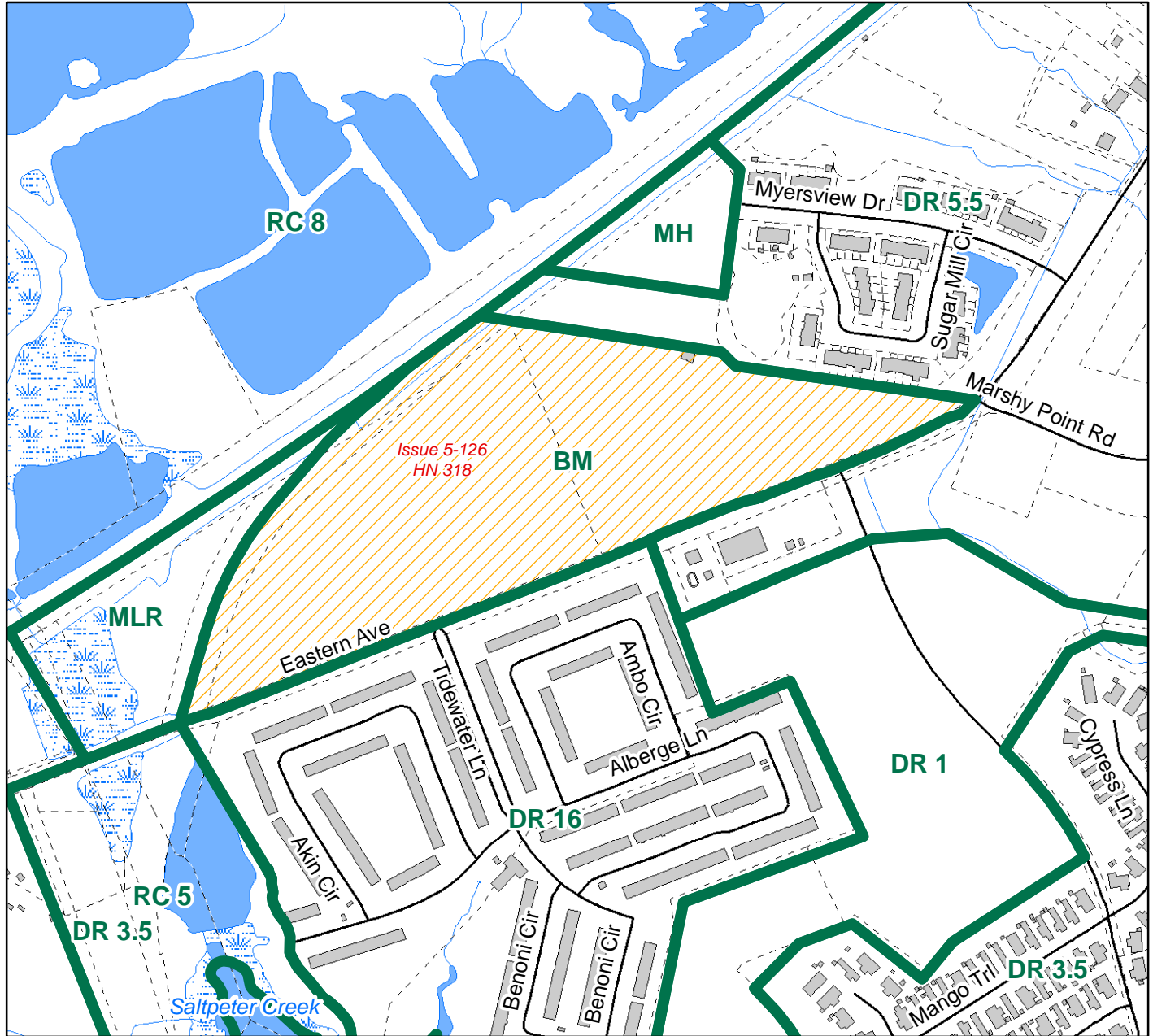
1 inch = 400 feet



Publication Date: November 27, 2023
 Publication Agency: Department of Planning
 Projection/Datum: Maryland State Plane,
 FIPS 1900, NAD 1983/91 HARN, US Foot

CZMP 2024 - Issue Map

Issue Number: 5-126



Iteration: REQUESTED

Tracking#: CZMP24-00318

<u>Zone</u>	<u>District</u>	<u>Acreage</u>
BM		20.60

Total Acreage: 20.60



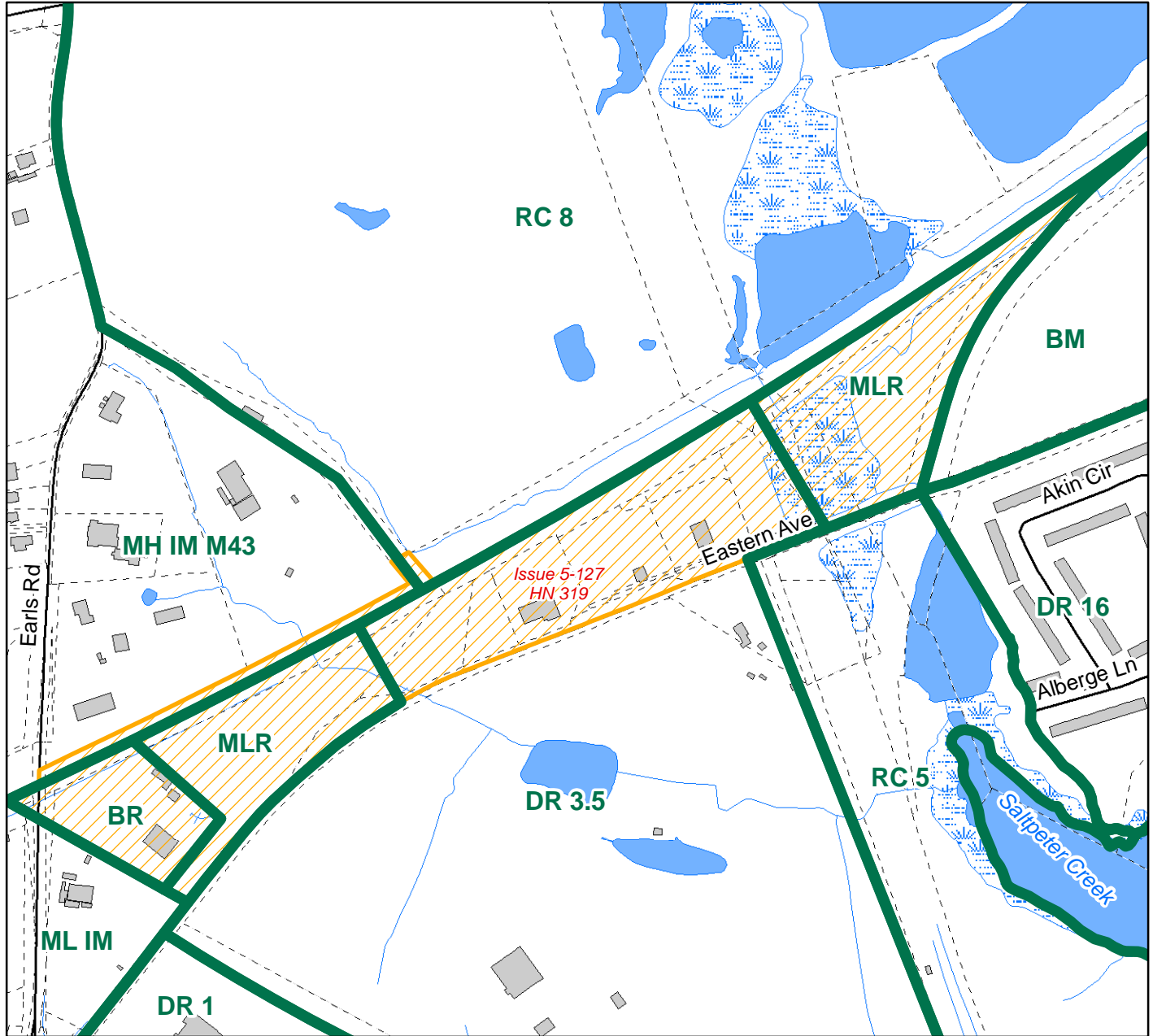
1 inch = 400 feet



Publication Date: November 27, 2023
 Publication Agency: Department of Planning
 Projection/Datum: Maryland State Plane,
 FIPS 1900, NAD 1983/91 HARN, US Foot

CZMP 2024 - Issue Map

Issue Number: 5-127



Iteration: REQUESTED

Tracking#: CZMP24-00319

<u>Zone</u>	<u>District</u>	<u>Acreage</u>
DR 3.5		7.77
MH	IM M43	0.85
BR		2.37
RC 8		0.08
MLR		9.46

Total Acreage: 20.54



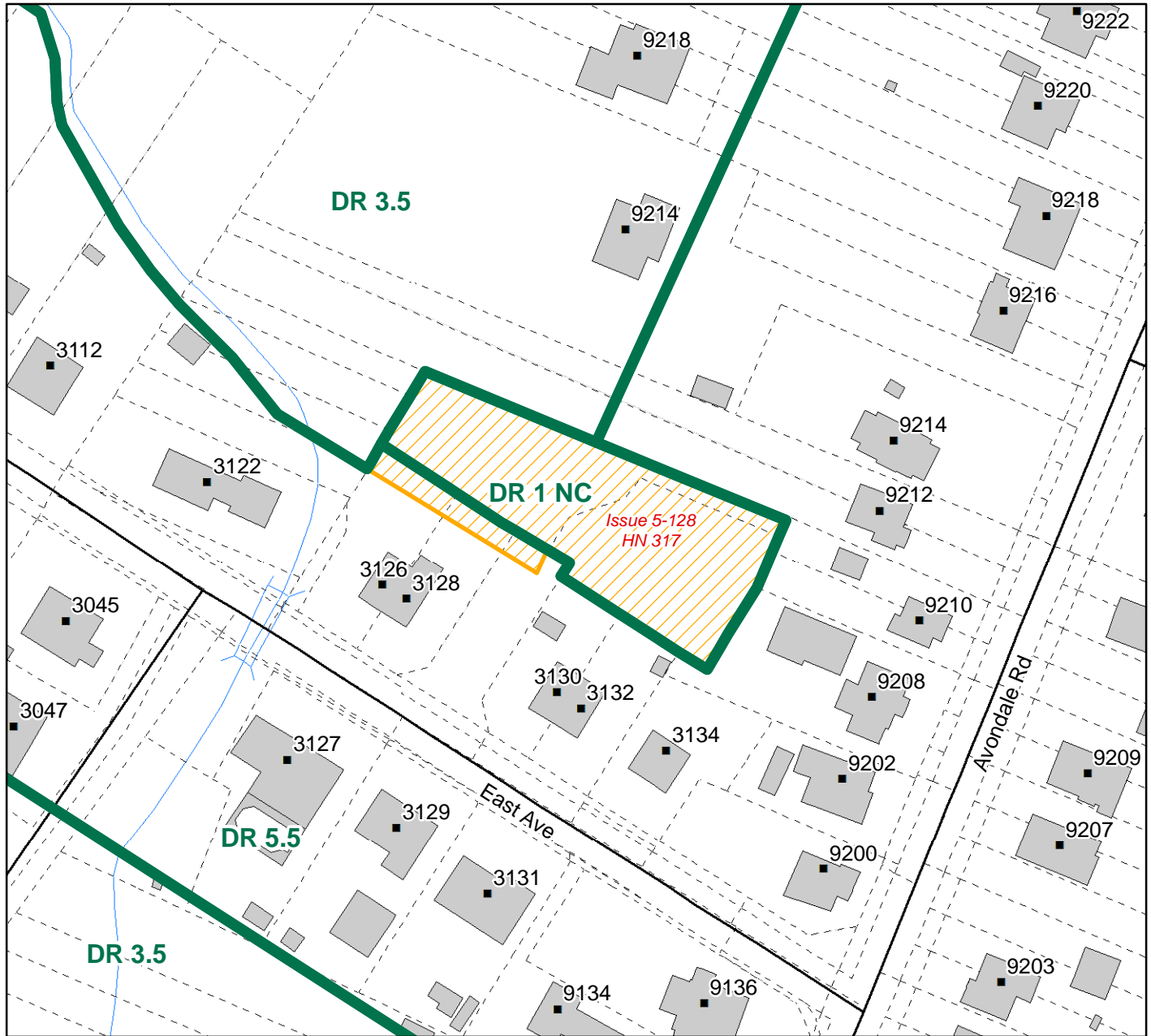
1 inch = 400 feet



Publication Date: November 27, 2023
 Publication Agency: Department of Planning
 Projection/Datum: Maryland State Plane,
 FIPS 1900, NAD 1983/91 HARN, US Foot

CZMP 2024 - Issue Map

Issue Number: 5-128



Iteration: REQUESTED

Tracking#: CZMP24-00317

<u>Zone</u>	<u>District</u>	<u>Acreage</u>
DR 5.5		0.05
DR 1	NC	0.47

Total Acreage: 0.52



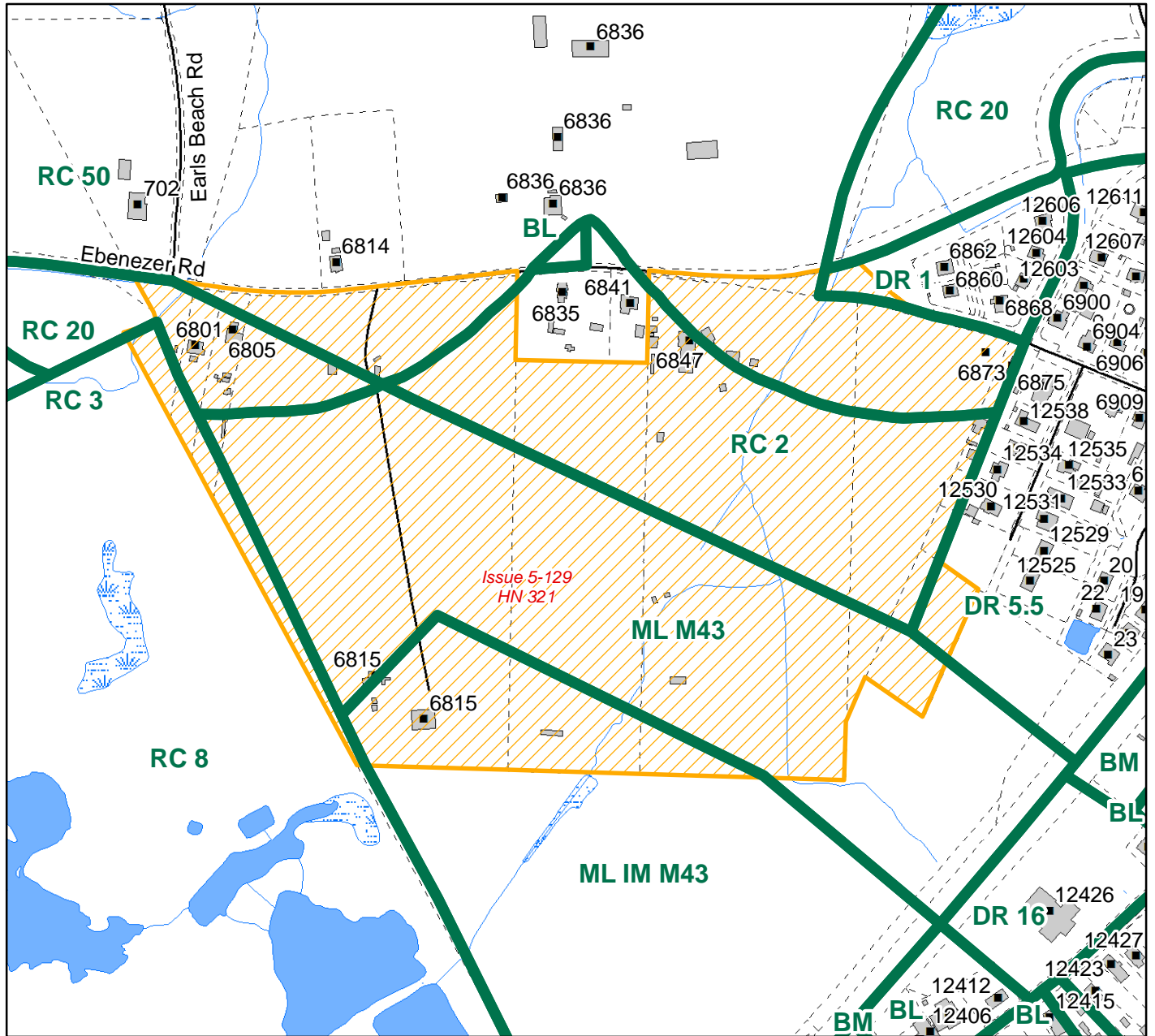
1 inch = 100 feet



Publication Date: November 27, 2023
 Publication Agency: Department of Planning
 Projection/Datum: Maryland State Plane,
 FIPS 1900, NAD 1983/91 HARN, US Foot

CZMP 2024 - Issue Map

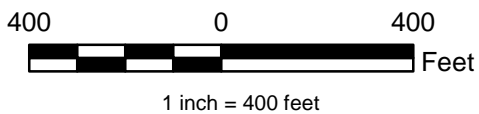
Issue Number: 5-129



Iteration: REQUESTED

Tracking#: CZMP24-00321

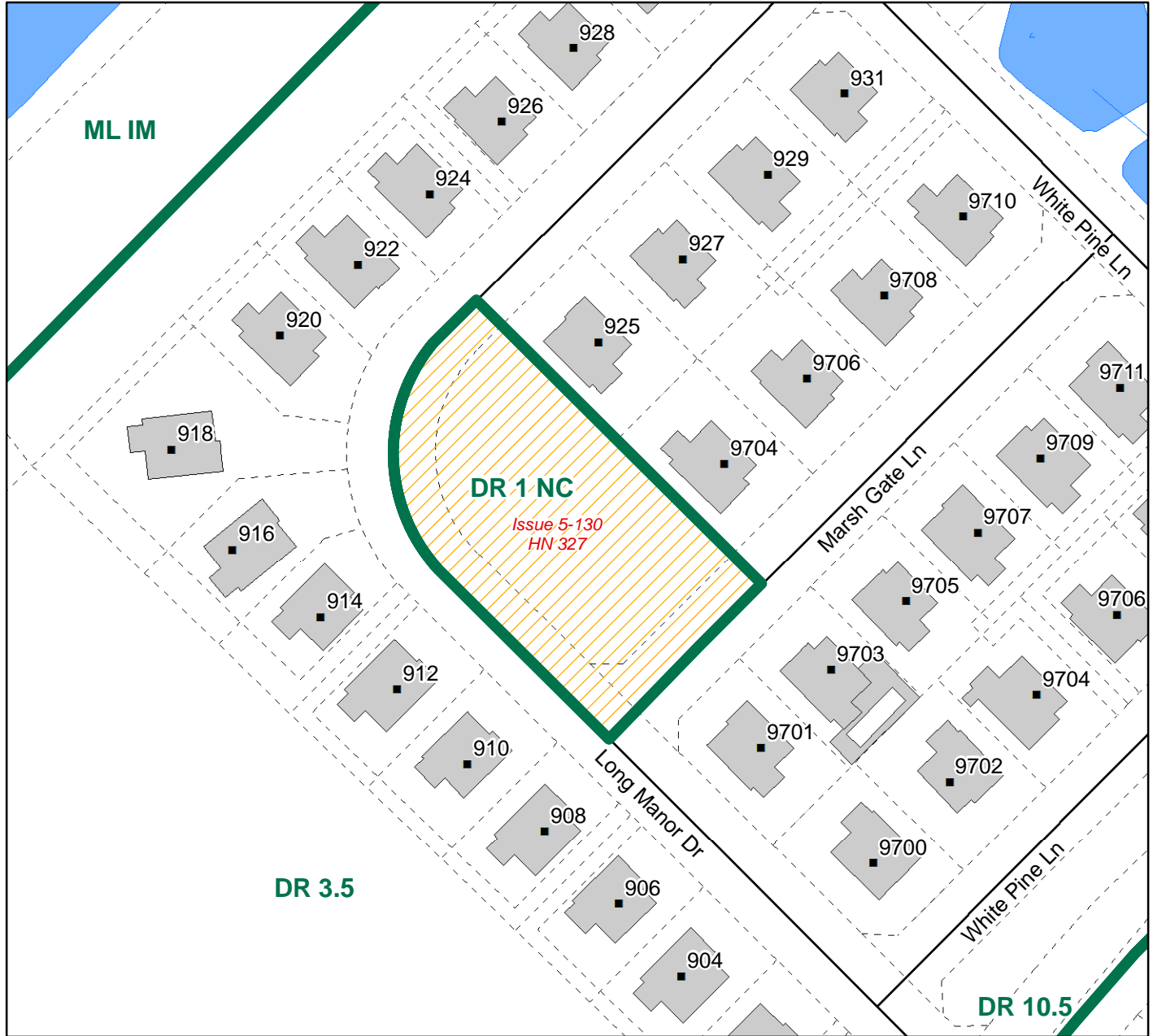
Zone	District	Acreage
ML	IM M43	5.18
RC 20		2.52
RC 50		7.84
ML	M43	21.02
RC 8		1.45
RC 2		12.88
DR 5.5		0.53
DR 1		0.30
Total Acreage: 51.73		0.30



Publication Date: November 27, 2023
 Publication Agency: Department of Planning
 Projection/Datum: Maryland State Plane,
 FIPS 1900, NAD 1983/91 HARN, US Foot

CZMP 2024 - Issue Map

Issue Number: 5-130



Iteration: REQUESTED

Tracking#: CZMP24-00327

Zone	District	Acreage
DR 1	NC	0.77

Total Acreage: 0.77



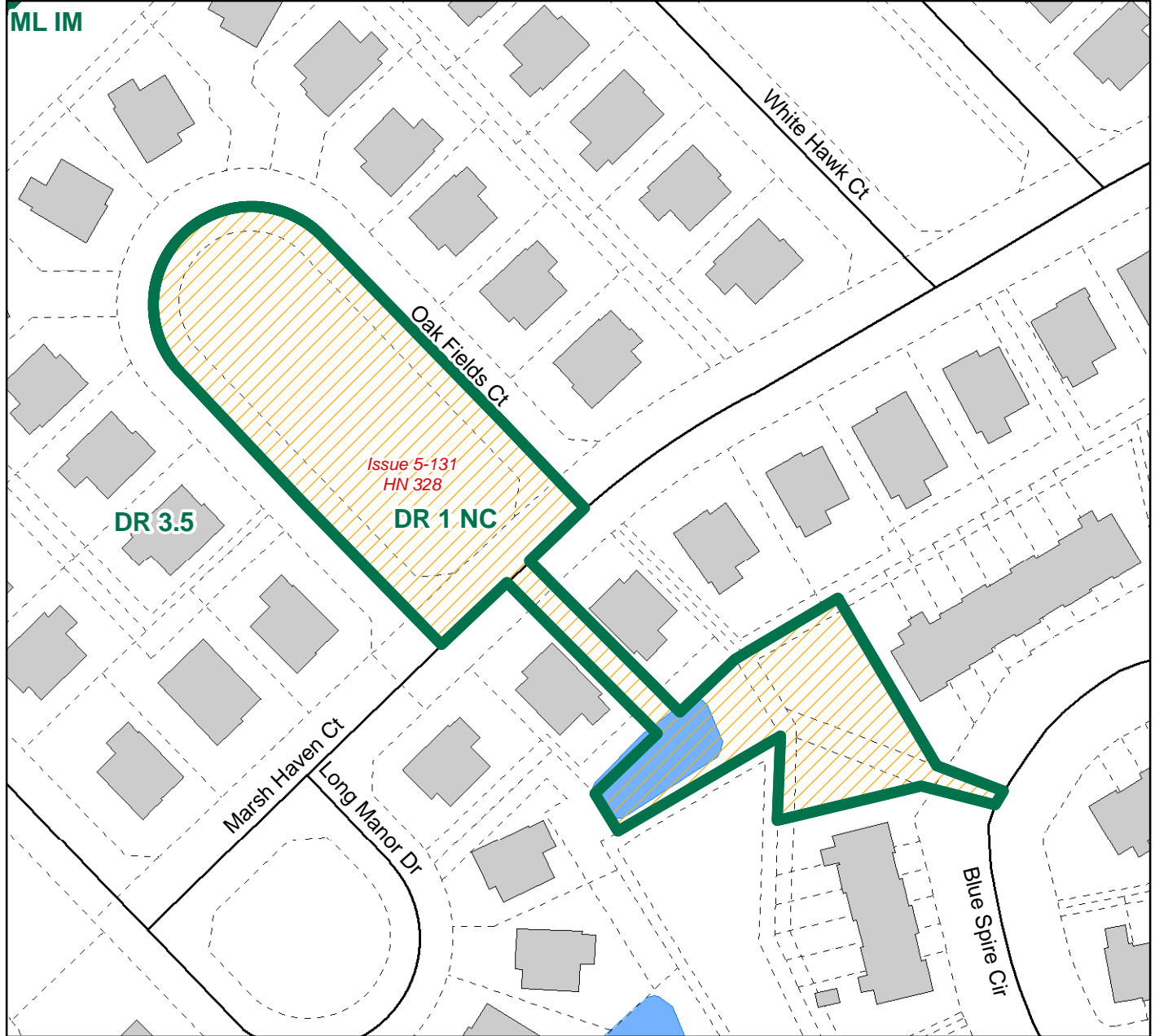
1 inch = 100 feet



Publication Date: November 27, 2023
 Publication Agency: Department of Planning
 Projection/Datum: Maryland State Plane,
 FIPS 1900, NAD 1983/91 HARN, US Foot

CZMP 2024 - Issue Map

Issue Number: 5-131



Iteration: REQUESTED

Tracking#: CZMP24-00328

<u>Zone</u>	<u>District</u>	<u>Acreage</u>
DR 1	NC	1.27

Total Acreage: 1.27



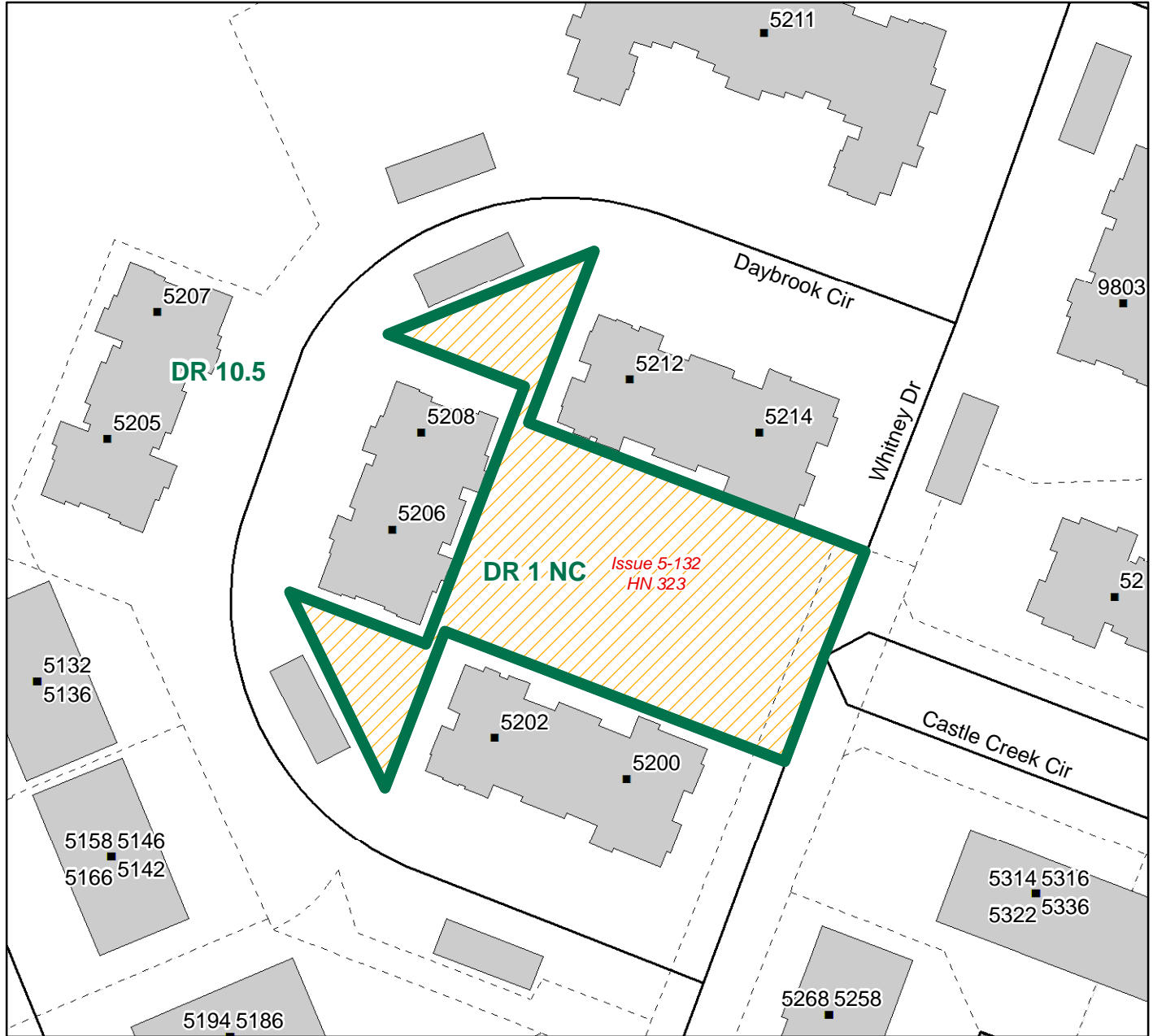
1 inch = 100 feet



Publication Date: November 27, 2023
Publication Agency: Department of Planning
Projection/Datum: Maryland State Plane,
FIPS 1900, NAD 1983/91 HARN, US Foot

CZMP 2024 - Issue Map

Issue Number: 5-132



Iteration: REQUESTED

Tracking#: CZMP24-00323

<u>Zone</u>	<u>District</u>	<u>Acreage</u>
DR 1	NC	1.03

Total Acreage: 1.03



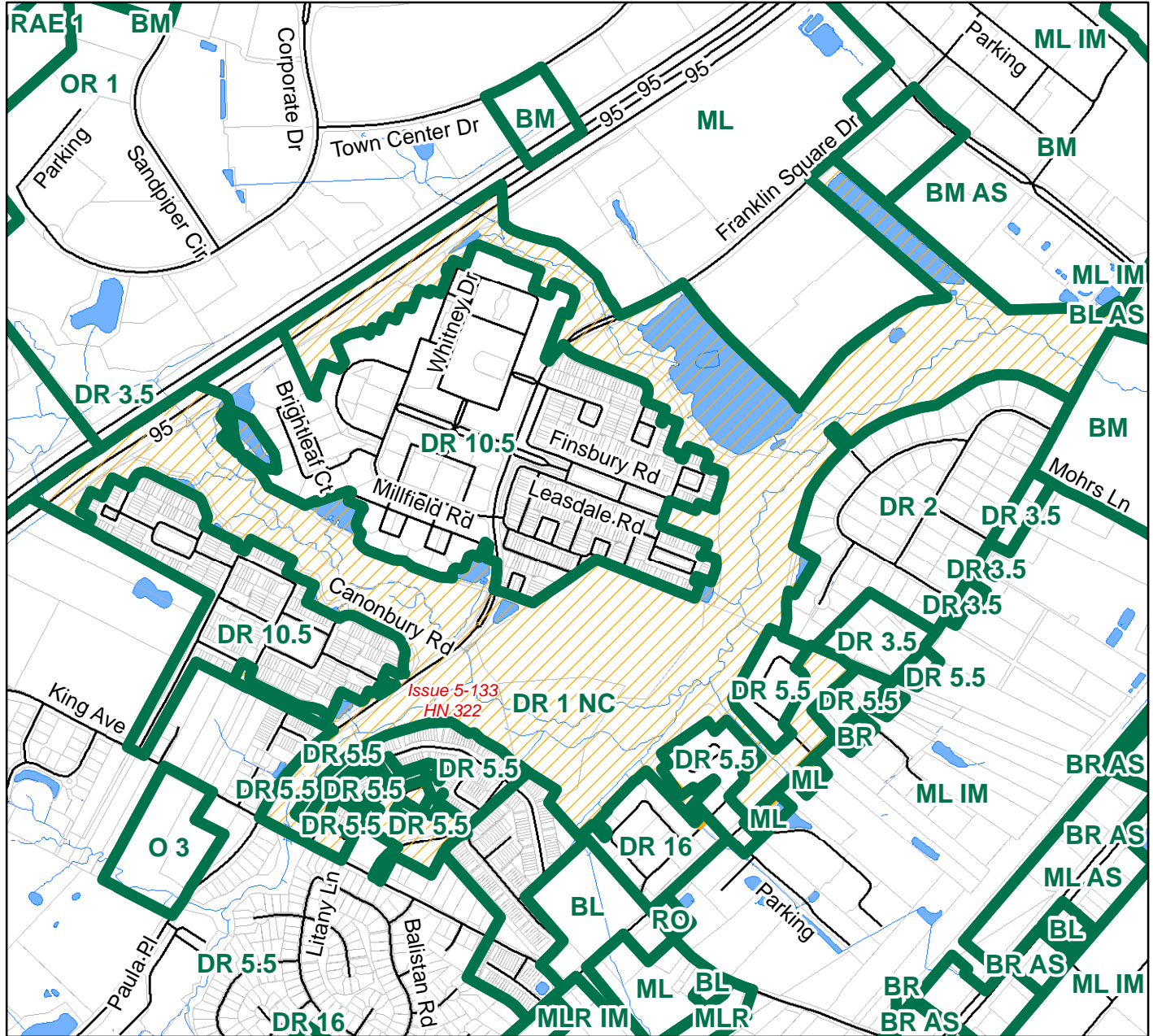
1 inch = 100 feet



Publication Date: November 27, 2023
 Publication Agency: Department of Planning
 Projection/Datum: Maryland State Plane,
 FIPS 1900, NAD 1983/91 HARN, US Foot

CZMP 2024 - Issue Map

Issue Number: 5-133



Iteration: REQUESTED

Tracking#: CZMP24-00322

Publication Date: November 27, 2023

Publication Agency: Department of Planning

Projection/Datum: Maryland State Plane,

FIPS 1900, NAD 1983/91 HARN, US Foot

<u>Zone</u>	<u>District</u>	<u>Acreage</u>
BM		0.25
DR 16		0.08
ML		0.38
BM	AS	0.04
DR 5.5		0.16
DR 10.5		0.15
DR 1	NC	191.62

Total Acreage: 192.67

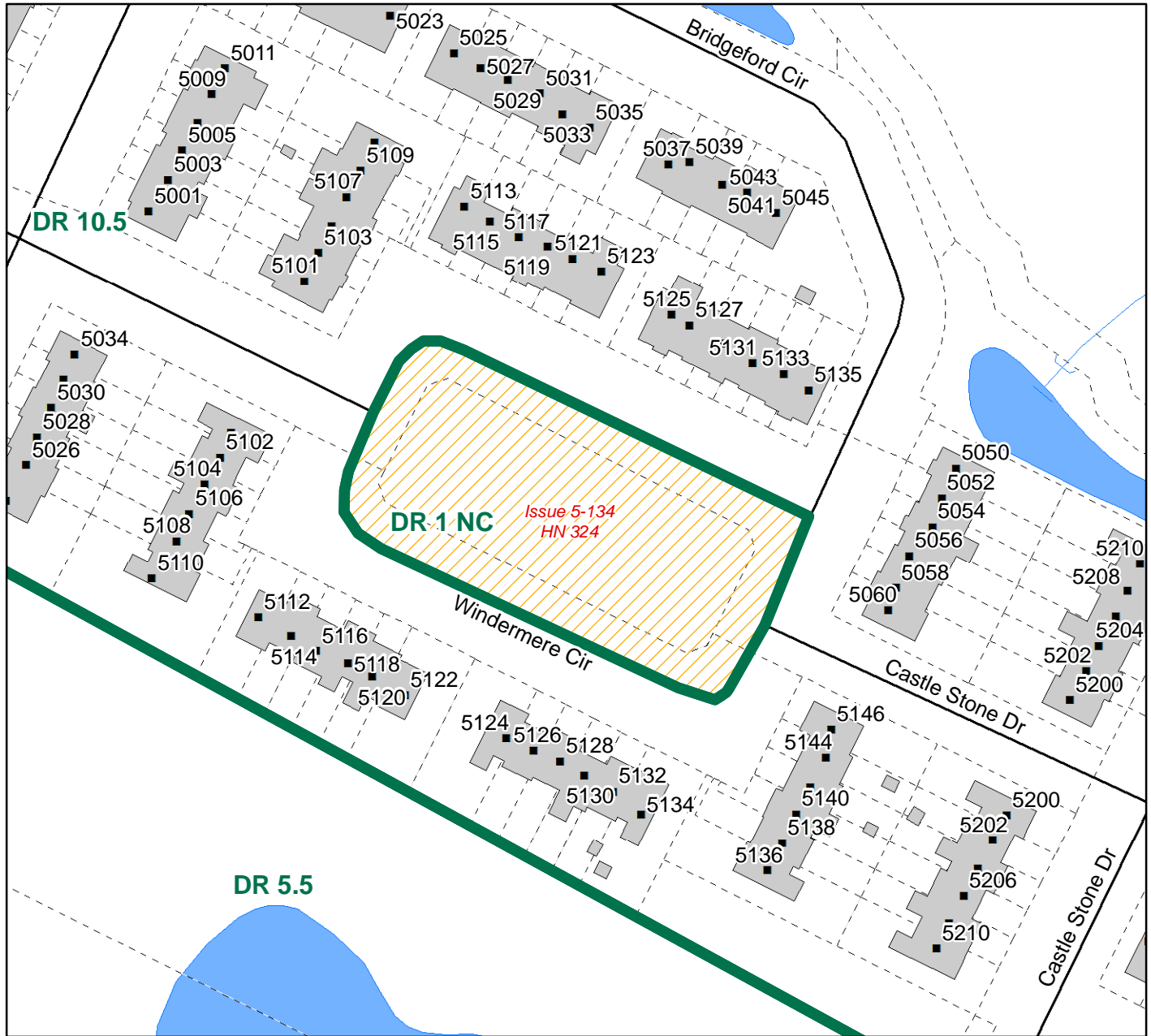


1 inch = 1,000 feet



CZMP 2024 - Issue Map

Issue Number: 5-134



Iteration: REQUESTED

Tracking#: CZMP24-00324

Zone	District	Acreage
DR 1	NC	0.87

Total Acreage: 0.87



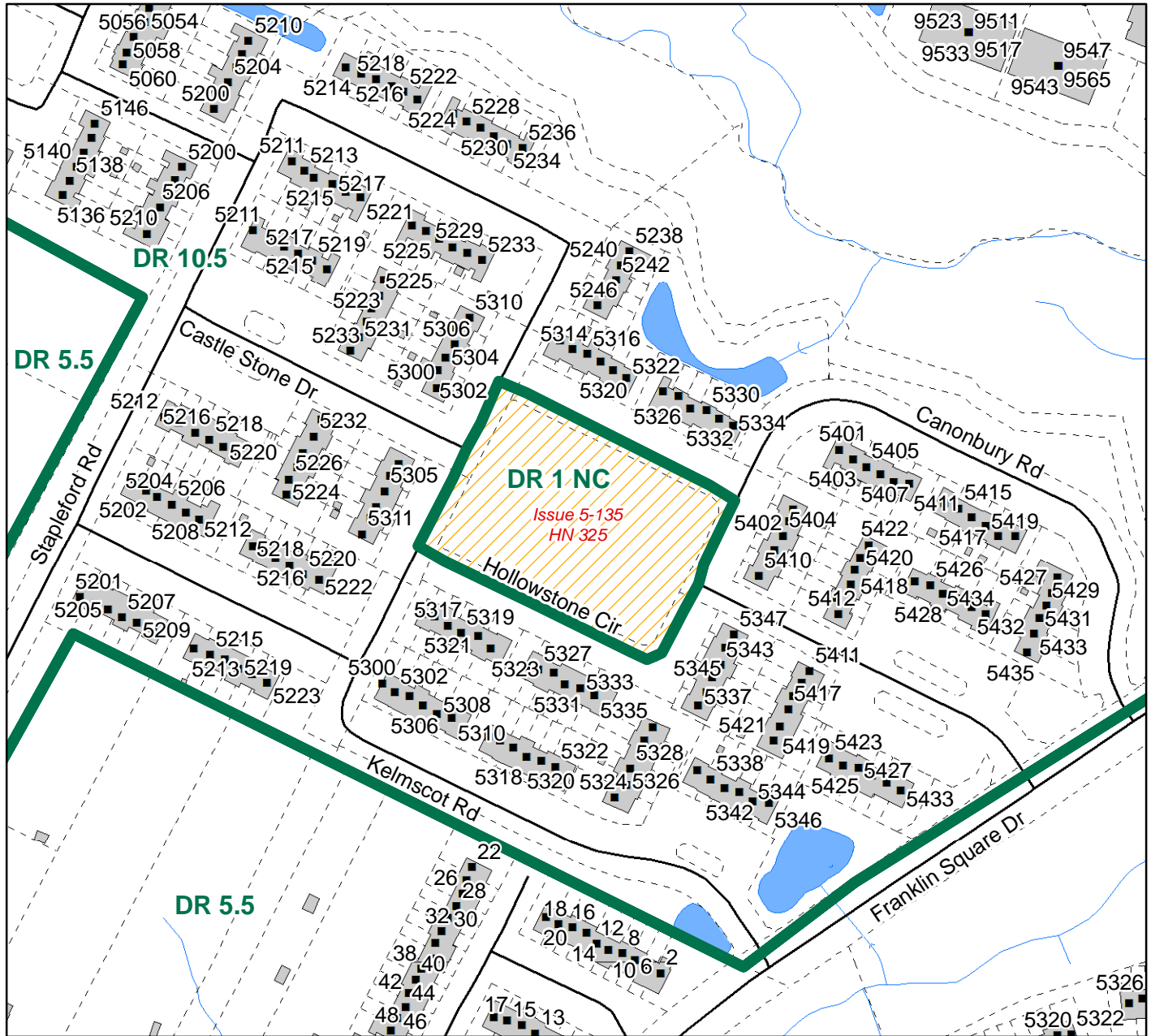
1 inch = 100 feet



Publication Date: November 27, 2023
 Publication Agency: Department of Planning
 Projection/Datum: Maryland State Plane,
 FIPS 1900, NAD 1983/91 HARN, US Foot

CZMP 2024 - Issue Map

Issue Number: 5-135

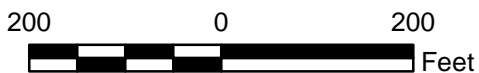


Iteration: REQUESTED

Tracking#: CZMP24-00325

<u>Zone</u>	<u>District</u>	<u>Acres</u>
DR 1	NC	1.85

Total Acres: 1.85



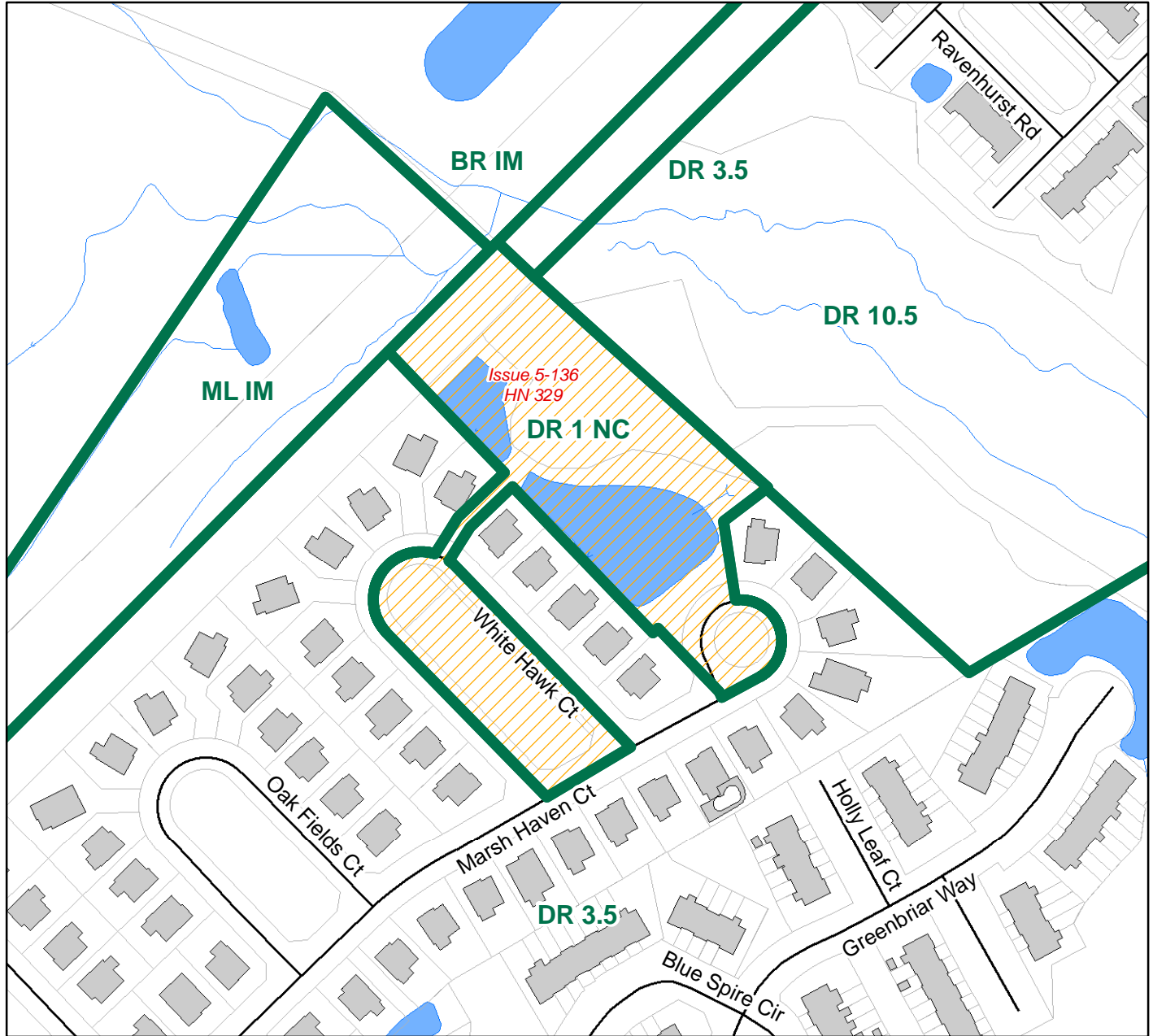
1 inch = 200 feet



Publication Date: November 27, 2023
 Publication Agency: Department of Planning
 Projection/Datum: Maryland State Plane,
 FIPS 1900, NAD 1983/91 HARN, US Foot

CZMP 2024 - Issue Map

Issue Number: 5-136

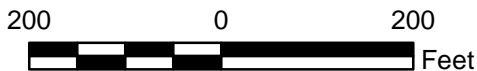


Iteration: REQUESTED

Tracking#: CZMP24-00329

Zone	District	Acreage
DR 1	NC	3.80

Total Acreage: 3.80



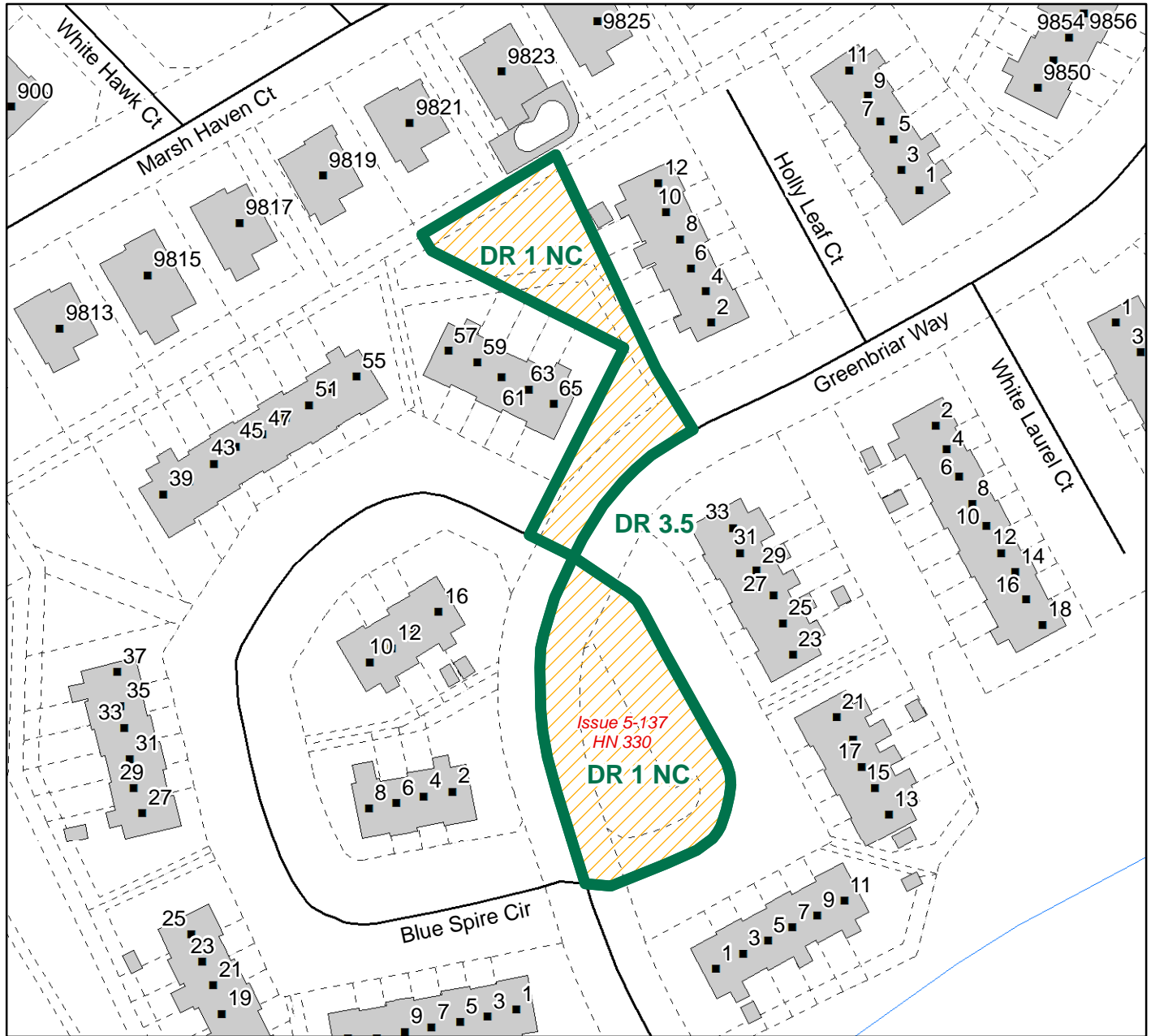
1 inch = 200 feet



Publication Date: November 27, 2023
 Publication Agency: Department of Planning
 Projection/Datum: Maryland State Plane,
 FIPS 1900, NAD 1983/91 HARN, US Foot

CZMP 2024 - Issue Map

Issue Number: 5-137



Iteration: REQUESTED

Tracking#: CZMP24-00330

<u>Zone</u>	<u>District</u>	<u>Acreage</u>
DR 1	NC	0.69

Total Acreage: 0.69



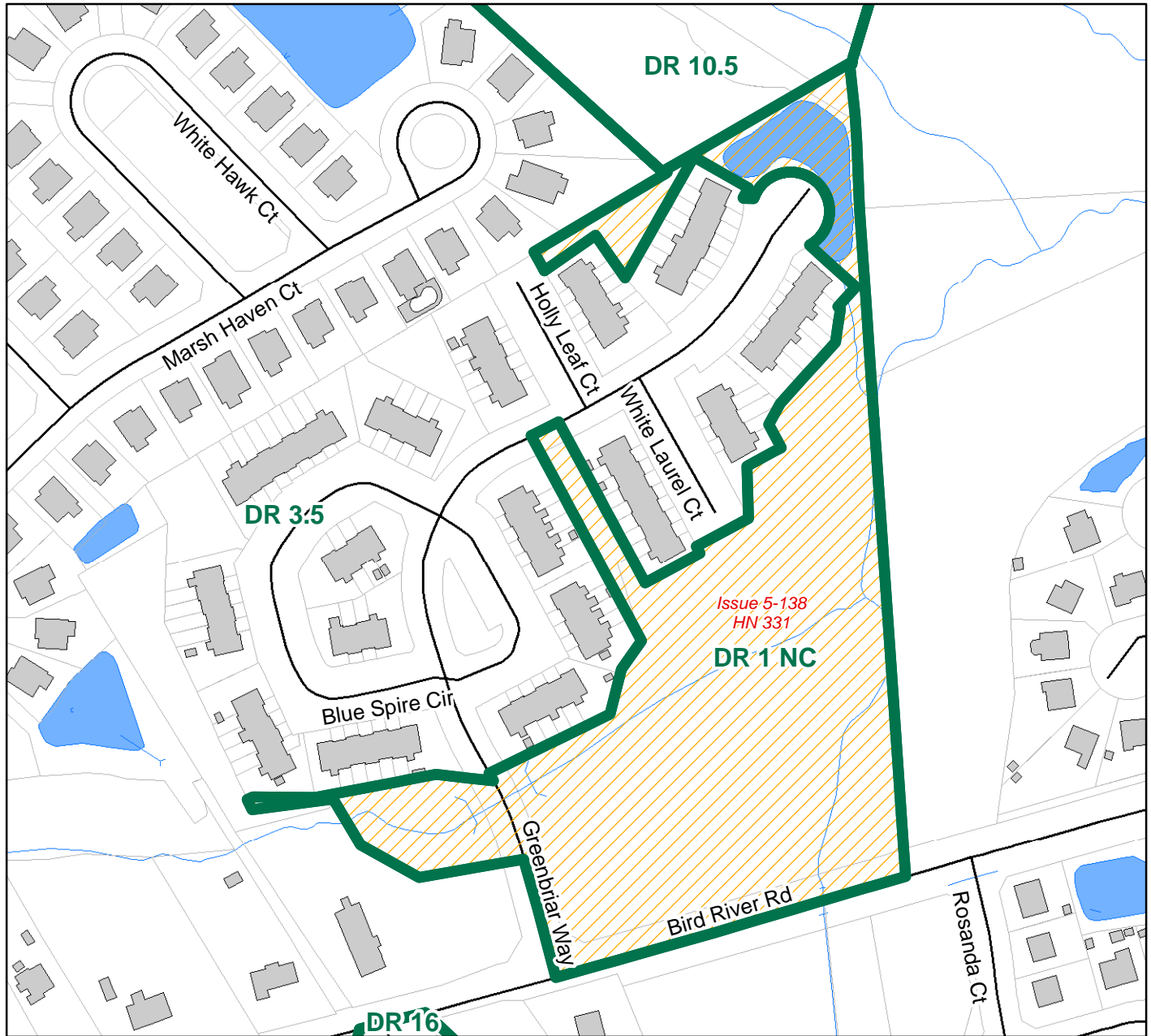
1 inch = 100 feet



Publication Date: November 27, 2023
 Publication Agency: Department of Planning
 Projection/Datum: Maryland State Plane,
 FIPS 1900, NAD 1983/91 HARN, US Foot

CZMP 2024 - Issue Map

Issue Number: 5-138

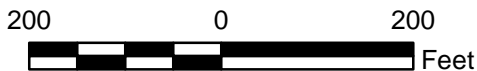


Iteration: REQUESTED

Tracking#: CZMP24-00331

<u>Zone</u>	<u>District</u>	<u>Acreage</u>
DR 1	NC	7.03

Total Acreage: 7.03



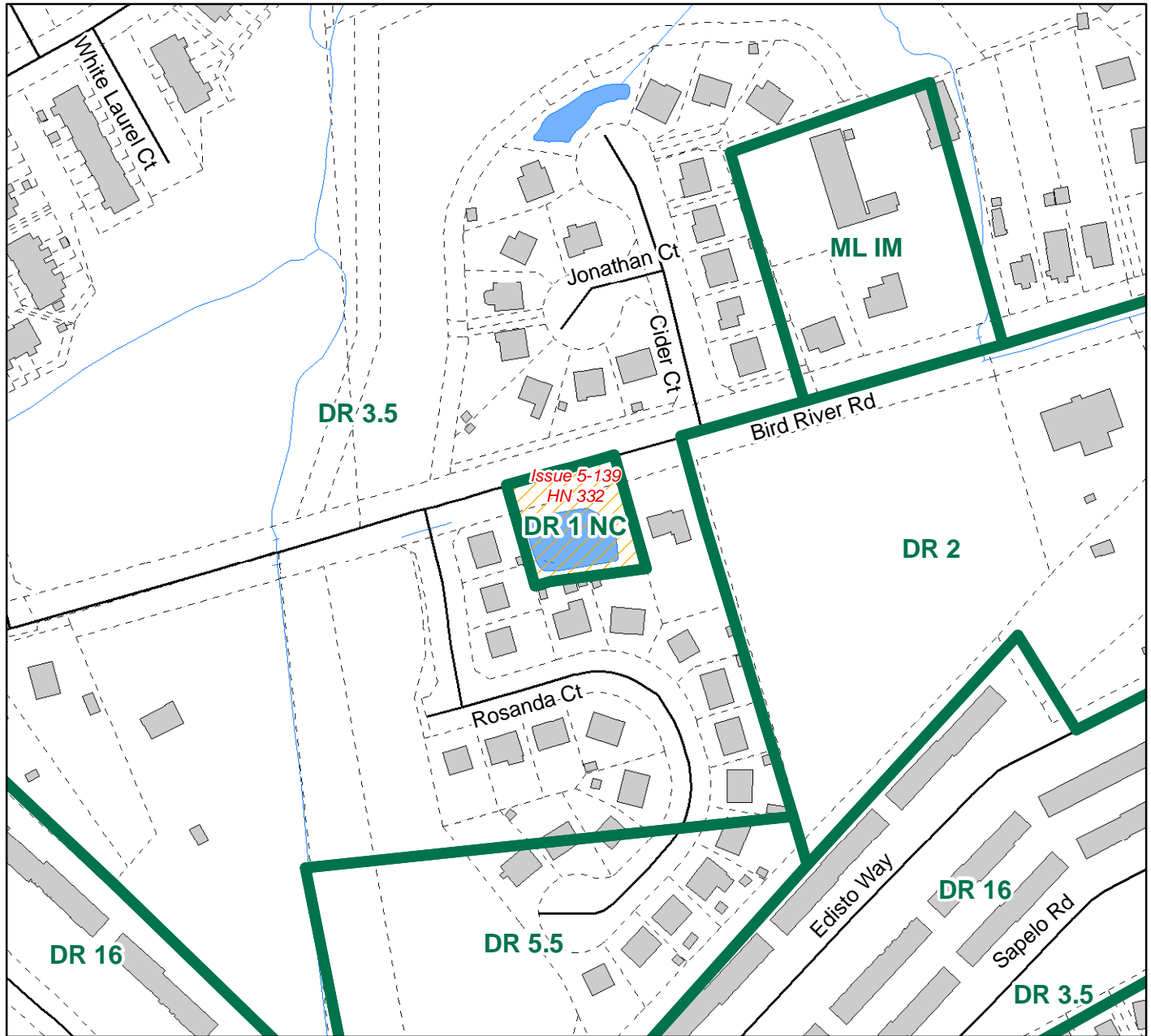
1 inch = 200 feet



Publication Date: November 27, 2023
 Publication Agency: Department of Planning
 Projection/Datum: Maryland State Plane,
 FIPS 1900, NAD 1983/91 HARN, US Foot

CZMP 2024 - Issue Map

Issue Number: 5-139



Iteration: REQUESTED

Tracking#: CZMP24-00332

<u>Zone</u>	<u>District</u>	<u>Acreage</u>
DR 1	NC	0.47

Total Acreage: 0.47



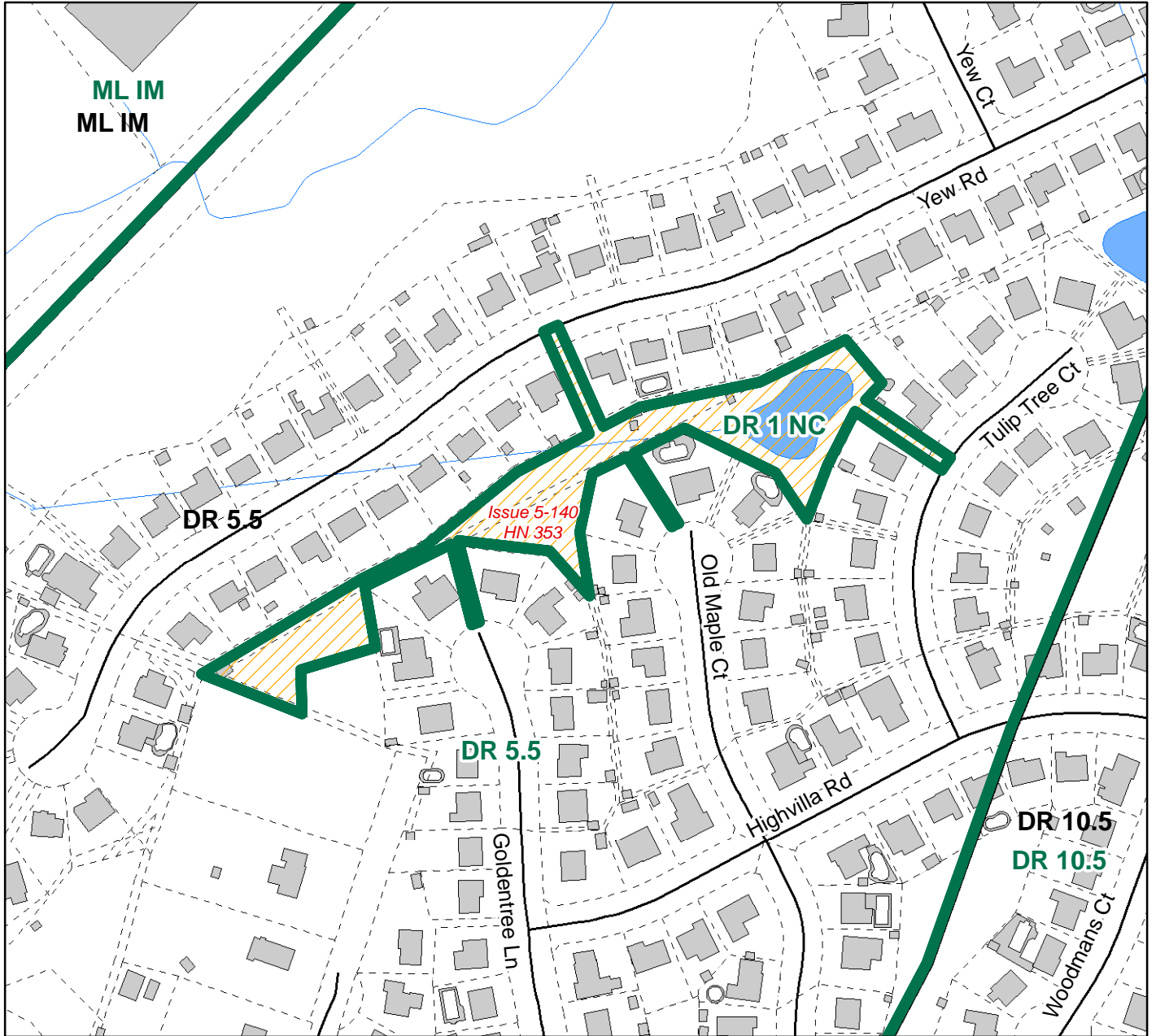
1 inch = 200 feet



Publication Date: November 27, 2023
 Publication Agency: Department of Planning
 Projection/Datum: Maryland State Plane,
 FIPS 1900, NAD 1983/91 HARN, US Foot

CZMP 2024 - Issue Map

Issue Number: 5-140



Iteration: REQUESTED

Tracking#: CZMP24-00353

<u>Zone</u>	<u>District</u>	<u>Acreage</u>
DR 1	NC	1.70

Total Acreage: 1.70



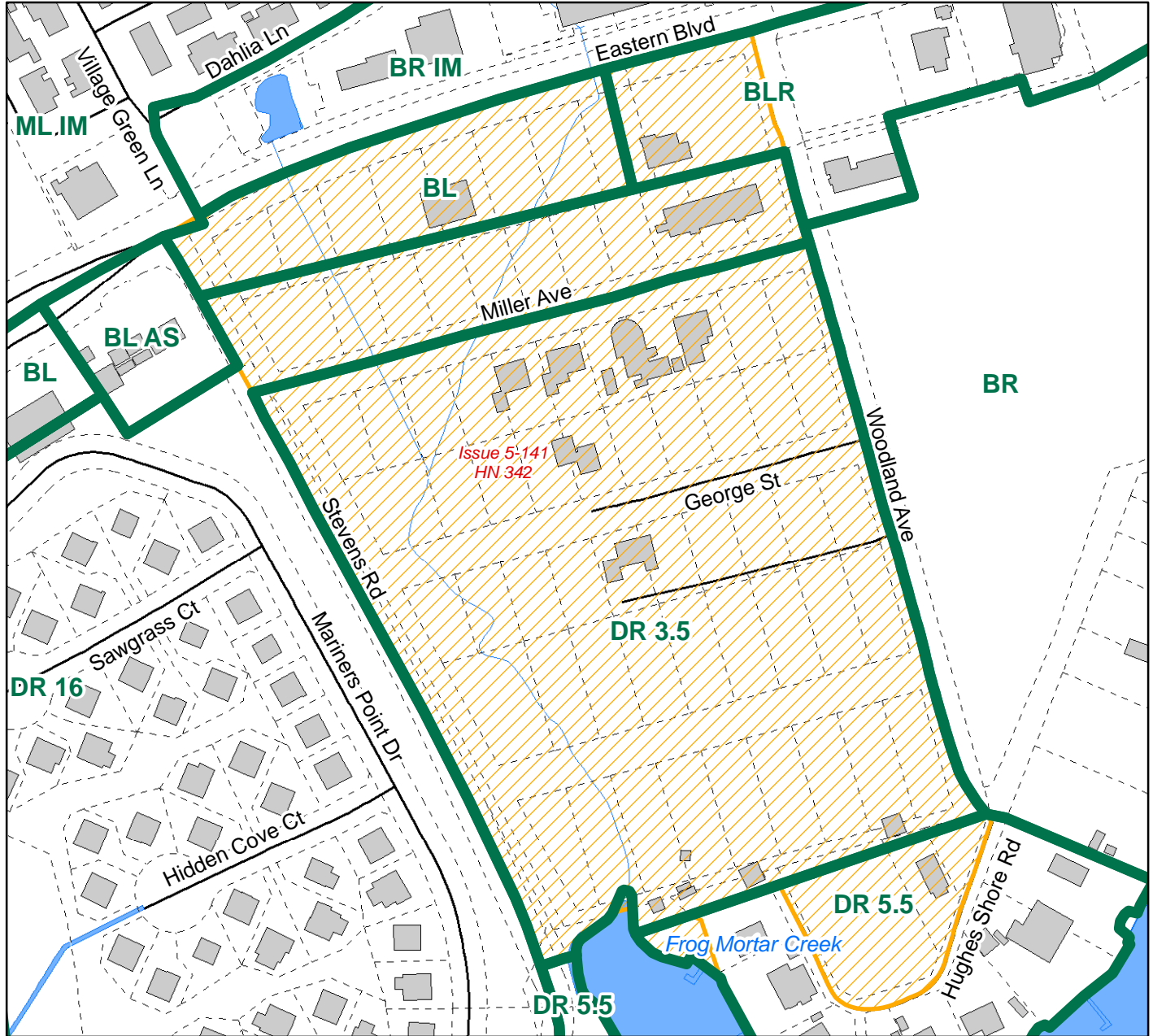
1 inch = 200 feet



Publication Date: November 27, 2023
 Publication Agency: Department of Planning
 Projection/Datum: Maryland State Plane,
 FIPS 1900, NAD 1983/91 HARN, US Foot

CZMP 2024 - Issue Map

Issue Number: 5-141



Iteration: REQUESTED

Tracking#: CZMP24-00342

<u>Zone</u>	<u>District</u>	<u>Acreage</u>
BL		1.84
DR 3.5		11.77
DR 16		2.23
BLR		0.72
DR 5.5		0.98

Total Acreage: 17.53



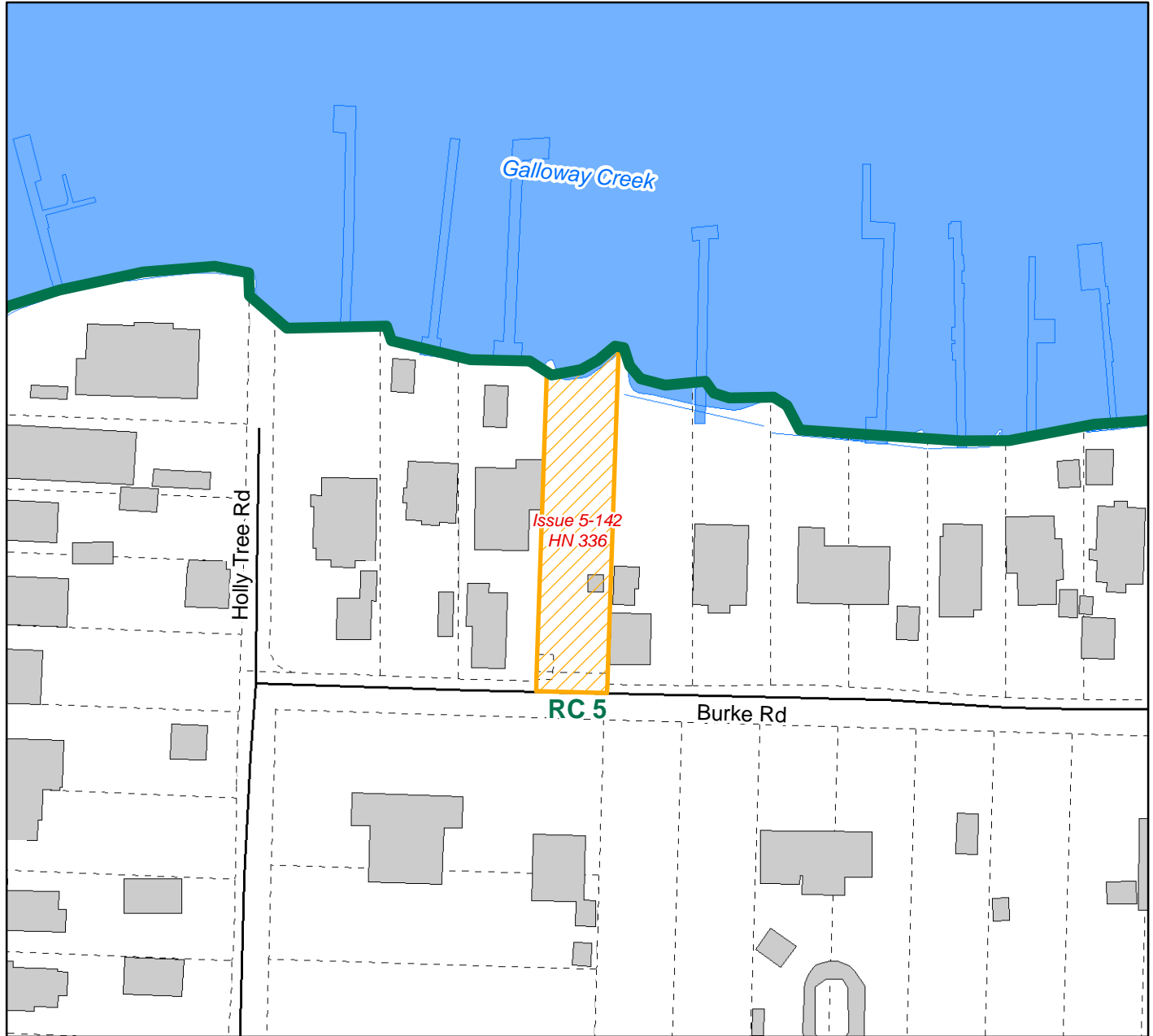
1 inch = 200 feet



Publication Date: November 27, 2023
 Publication Agency: Department of Planning
 Projection/Datum: Maryland State Plane,
 FIPS 1900, NAD 1983/91 HARN, US Foot

CZMP 2024 - Issue Map

Issue Number: 5-142



Iteration: REQUESTED

Tracking#: CZMP24-00336

<u>Zone</u>	<u>District</u>	<u>Acreage</u>
RC 5		0.22

Total Acreage: 0.22



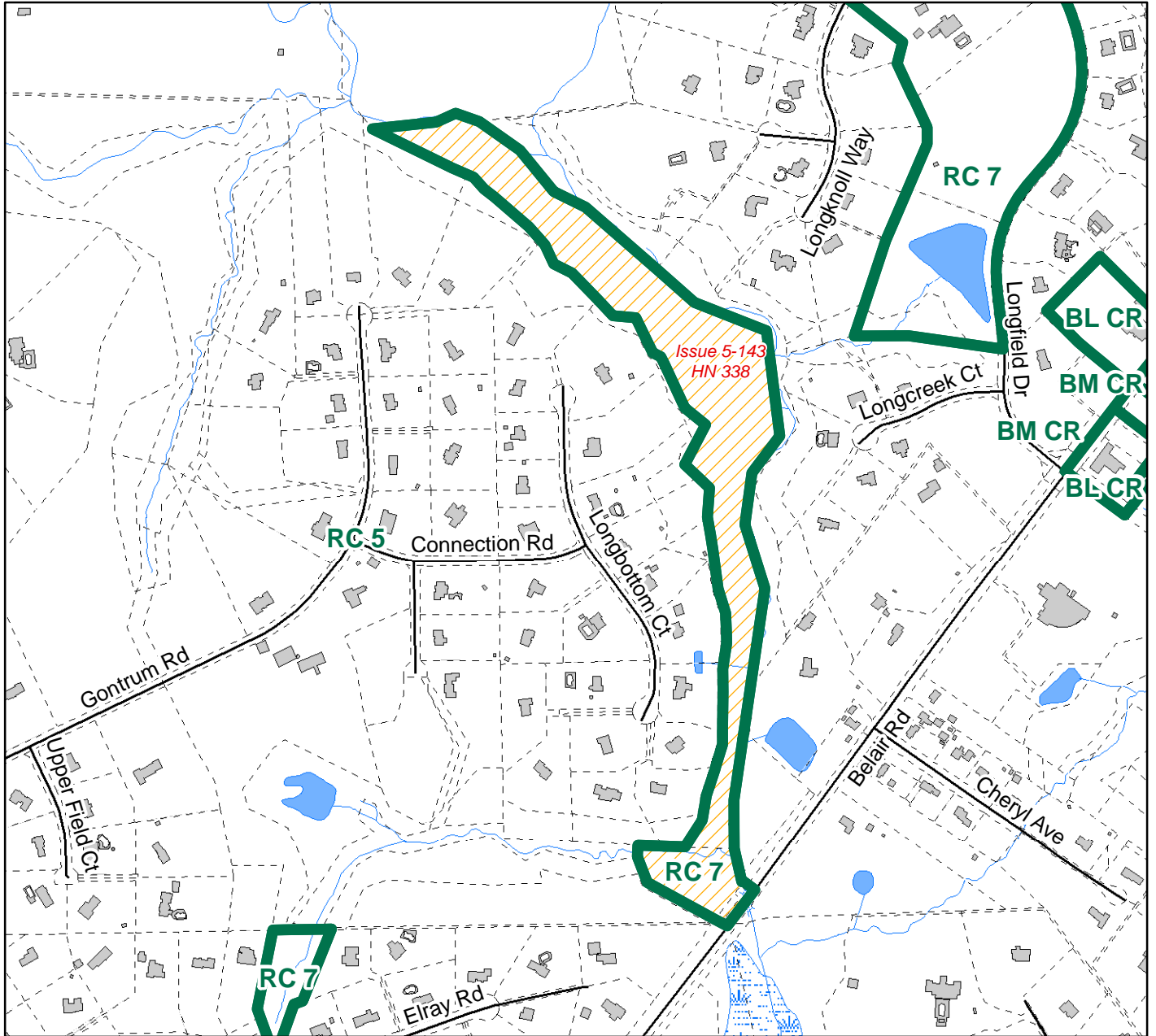
1 inch = 100 feet



Publication Date: November 27, 2023
Publication Agency: Department of Planning
Projection/Datum: Maryland State Plane,
FIPS 1900, NAD 1983/91 HARN, US Foot

CZMP 2024 - Issue Map

Issue Number: 5-143

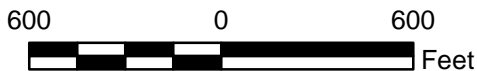


Iteration: REQUESTED

Tracking#: CZMP24-00338

<u>Zone</u>	<u>District</u>	<u>Acreage</u>
RC 7		17.12

Total Acreage: 17.12



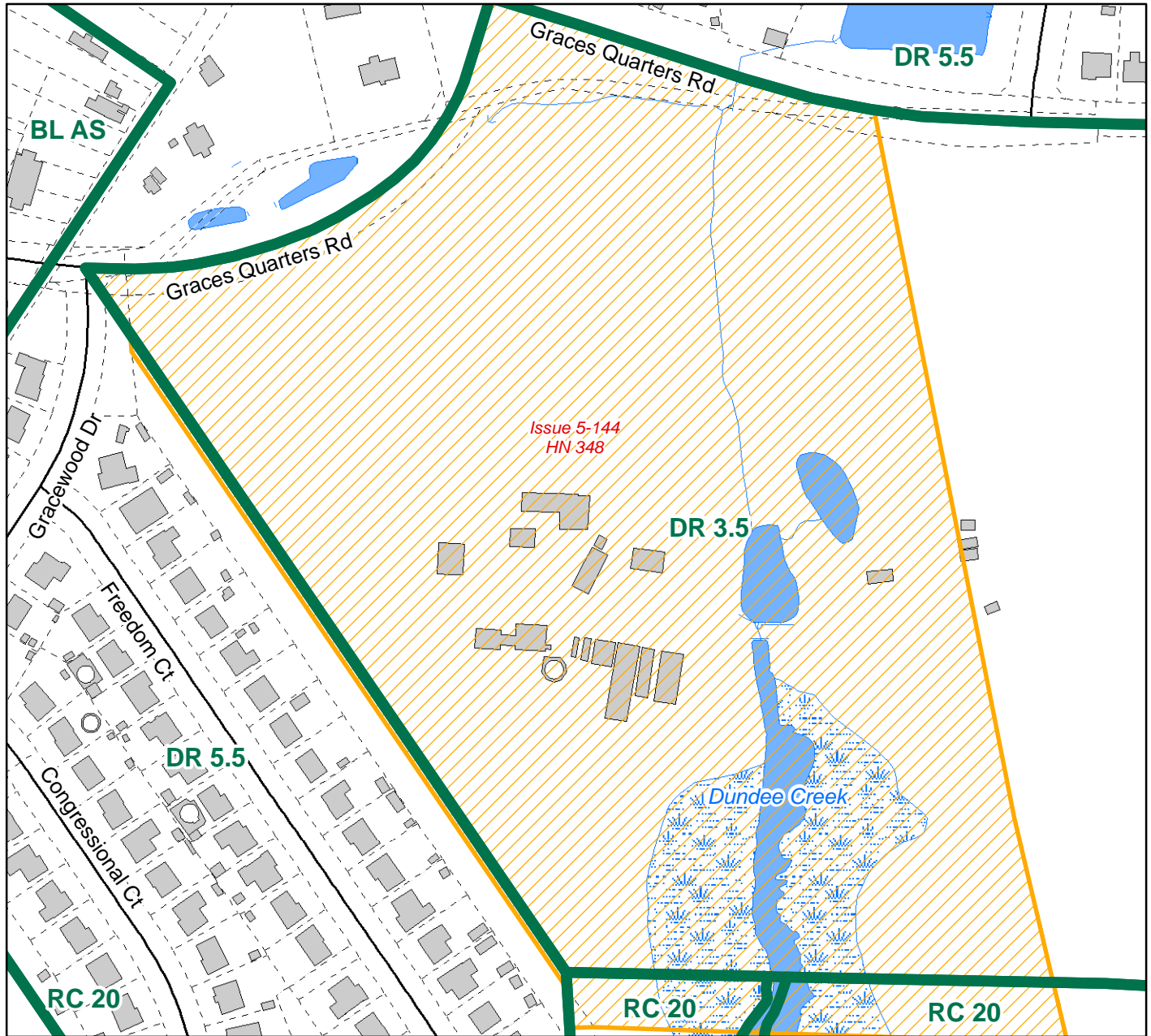
1 inch = 600 feet



Publication Date: November 27, 2023
 Publication Agency: Department of Planning
 Projection/Datum: Maryland State Plane,
 FIPS 1900, NAD 1983/91 HARN, US Foot

CZMP 2024 - Issue Map

Issue Number: 5-144

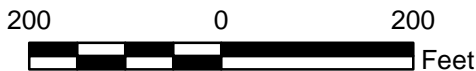


Iteration: REQUESTED

Tracking#: CZMP24-00348

<u>Zone</u>	<u>District</u>	<u>Acreage</u>
DR 3.5		21.39
RC 20		1.03
DR 5.5		0.25

Total Acreage: 22.68



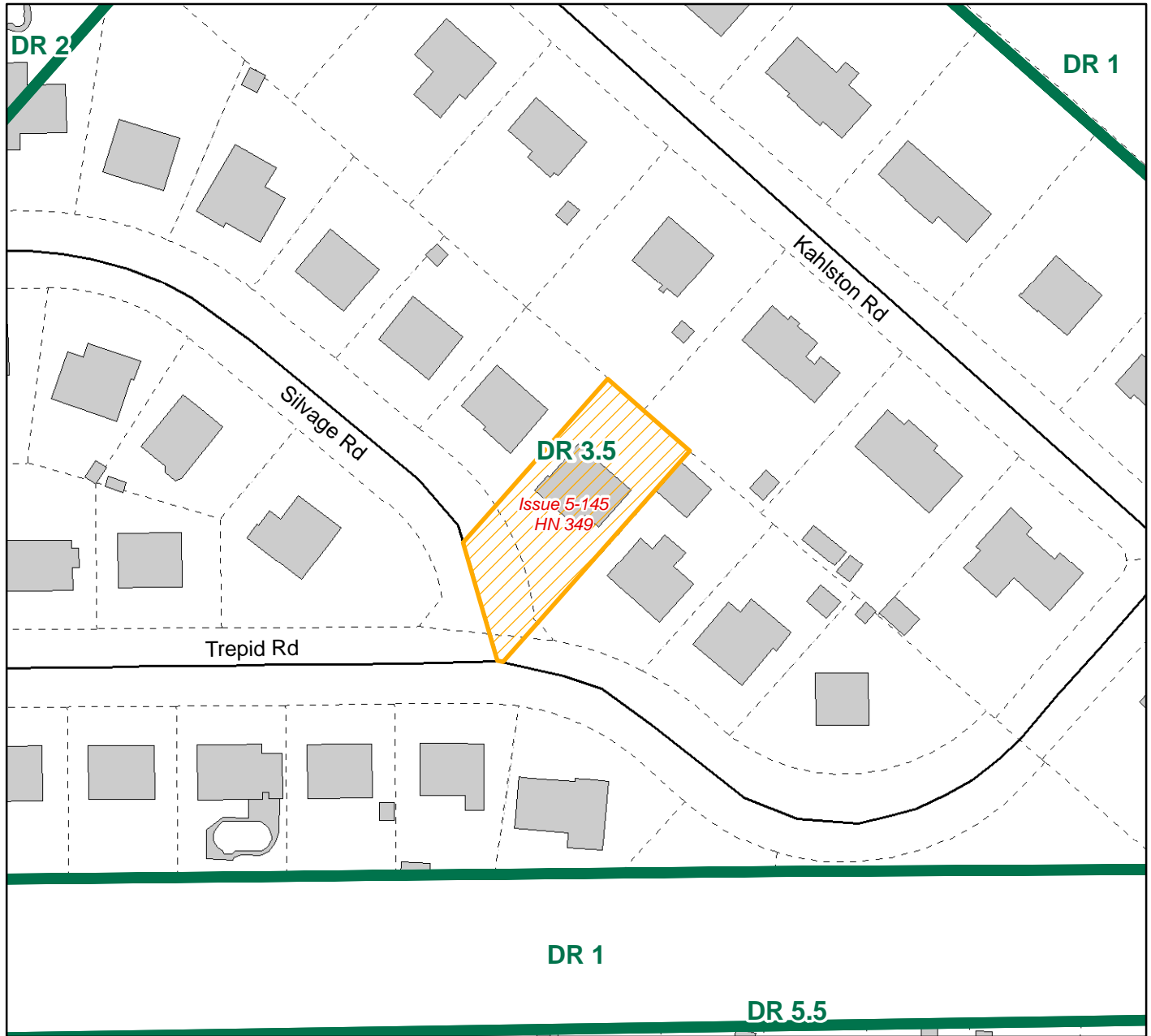
1 inch = 200 feet



Publication Date: November 27, 2023
 Publication Agency: Department of Planning
 Projection/Datum: Maryland State Plane,
 FIPS 1900, NAD 1983/91 HARN, US Foot

CZMP 2024 - Issue Map

Issue Number: 5-145



Iteration: REQUESTED

Tracking#: CZMP24-00349

<u>Zone</u>	<u>District</u>	<u>Acreage</u>
DR 3.5		0.26

Total Acreage: 0.26



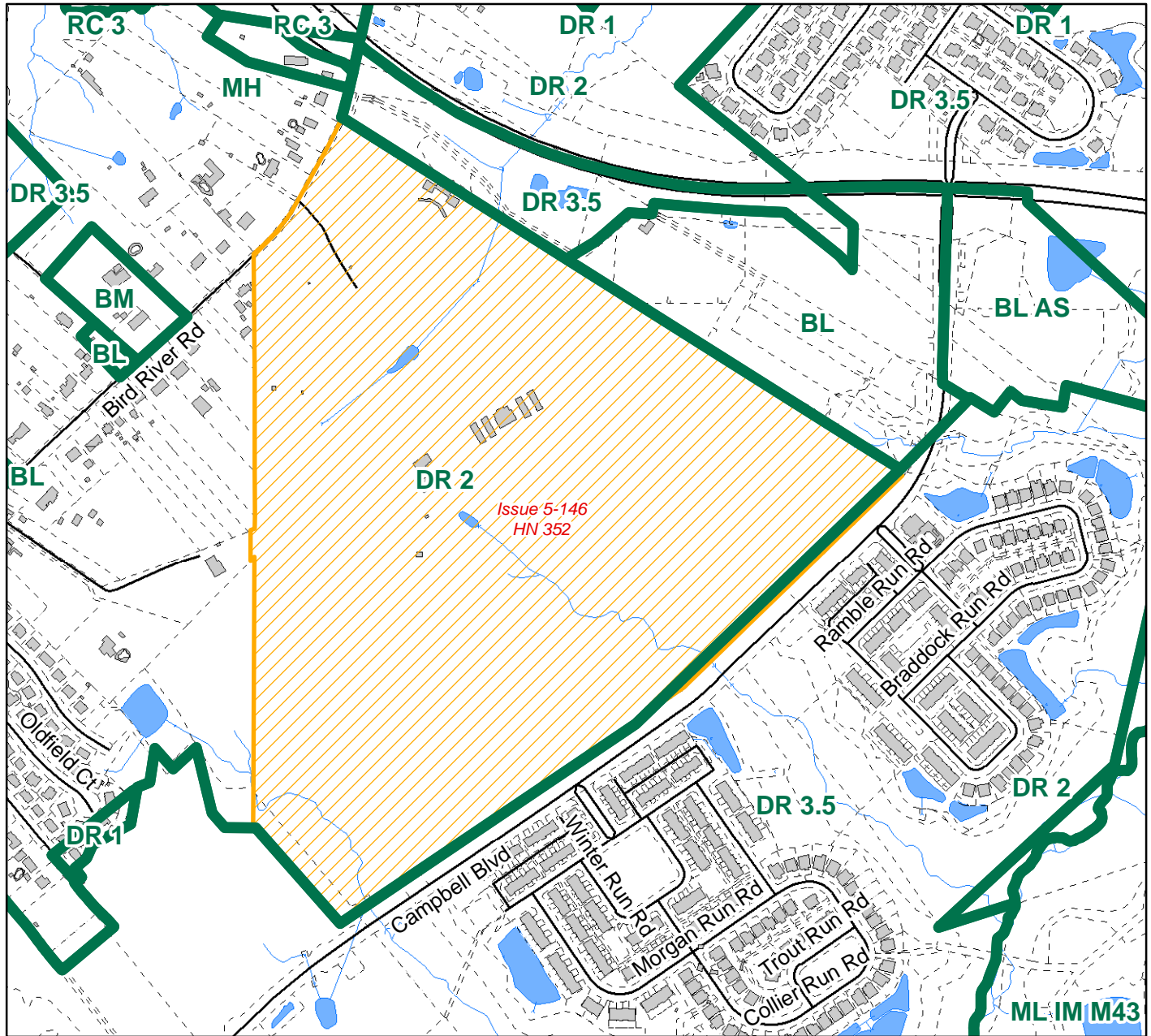
1 inch = 100 feet



Publication Date: November 27, 2023
Publication Agency: Department of Planning
Projection/Datum: Maryland State Plane,
FIPS 1900, NAD 1983/91 HARN, US Foot

CZMP 2024 - Issue Map

Issue Number: 5-146

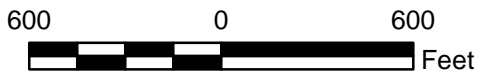


Iteration: REQUESTED

Tracking#: CZMP24-00352

<u>Zone</u>	<u>District</u>	<u>Acreage</u>
DR 3.5		0.73
DR 2		100.59

Total Acreage: 101.32



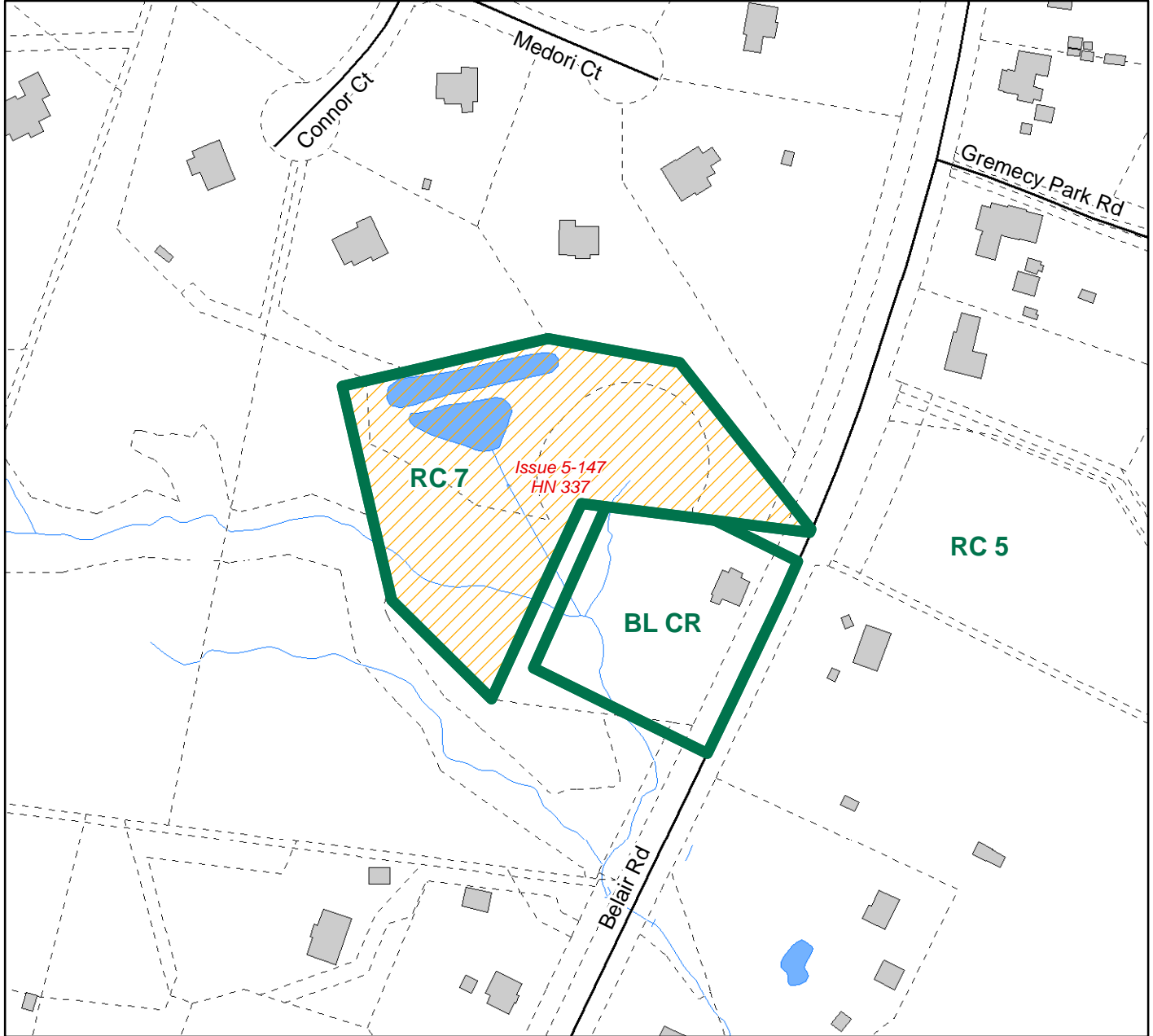
1 inch = 600 feet



Publication Date: November 27, 2023
 Publication Agency: Department of Planning
 Projection/Datum: Maryland State Plane,
 FIPS 1900, NAD 1983/91 HARN, US Foot

CZMP 2024 - Issue Map

Issue Number: 5-147

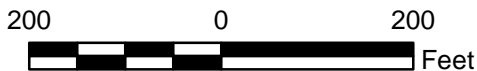


Iteration: REQUESTED

Tracking#: CZMP24-00337

<u>Zone</u>	<u>District</u>	<u>Acreage</u>
RC 7		3.12

Total Acreage: 3.12



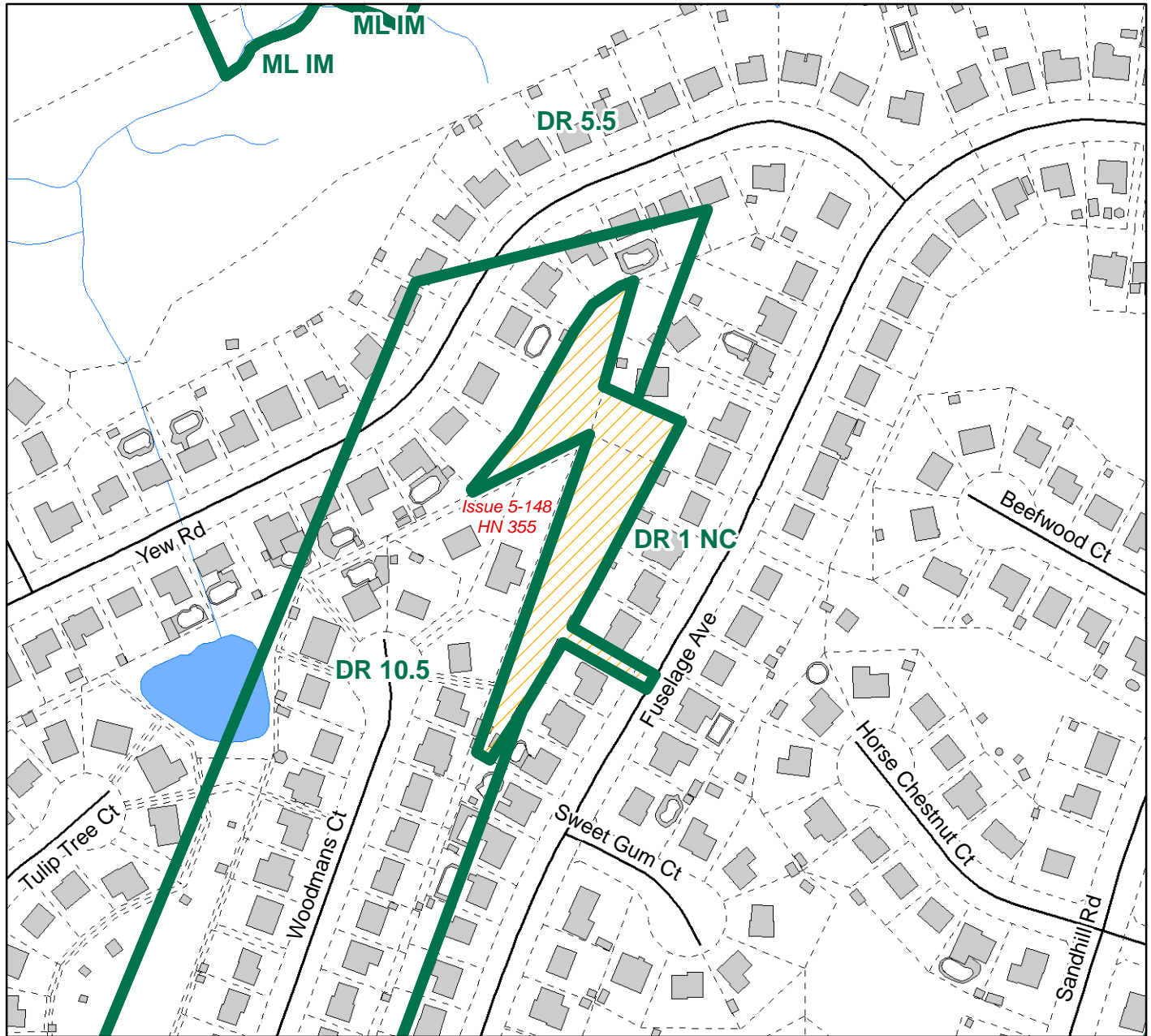
1 inch = 200 feet



Publication Date: November 27, 2023
Publication Agency: Department of Planning
Projection/Datum: Maryland State Plane,
FIPS 1900, NAD 1983/91 HARN, US Foot

CZMP 2024 - Issue Map

Issue Number: 5-148



Iteration: REQUESTED

Tracking#: CZMP24-00355

<u>Zone</u>	<u>District</u>	<u>Acreage</u>
DR 1	NC	1.21

Total Acreage: 1.21



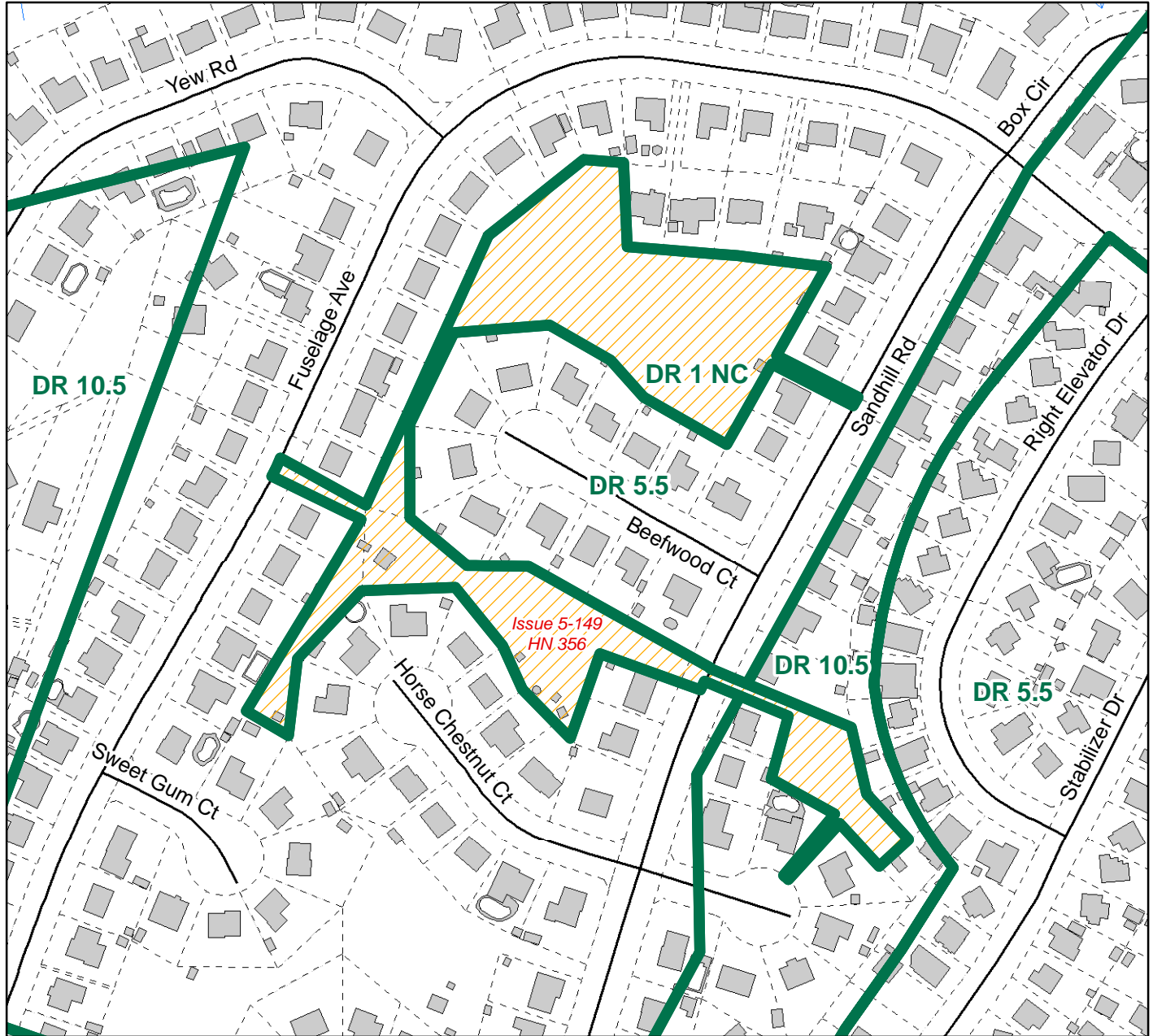
1 inch = 200 feet



Publication Date: November 27, 2023
Publication Agency: Department of Planning
Projection/Datum: Maryland State Plane,
FIPS 1900, NAD 1983/91 HARN, US Foot

CZMP 2024 - Issue Map

Issue Number: 5-149

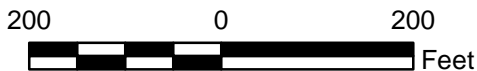


Iteration: REQUESTED

Tracking#: CZMP24-00356

<u>Zone</u>	<u>District</u>	<u>Acreage</u>
DR 1	NC	3.62

Total Acreage: 3.62



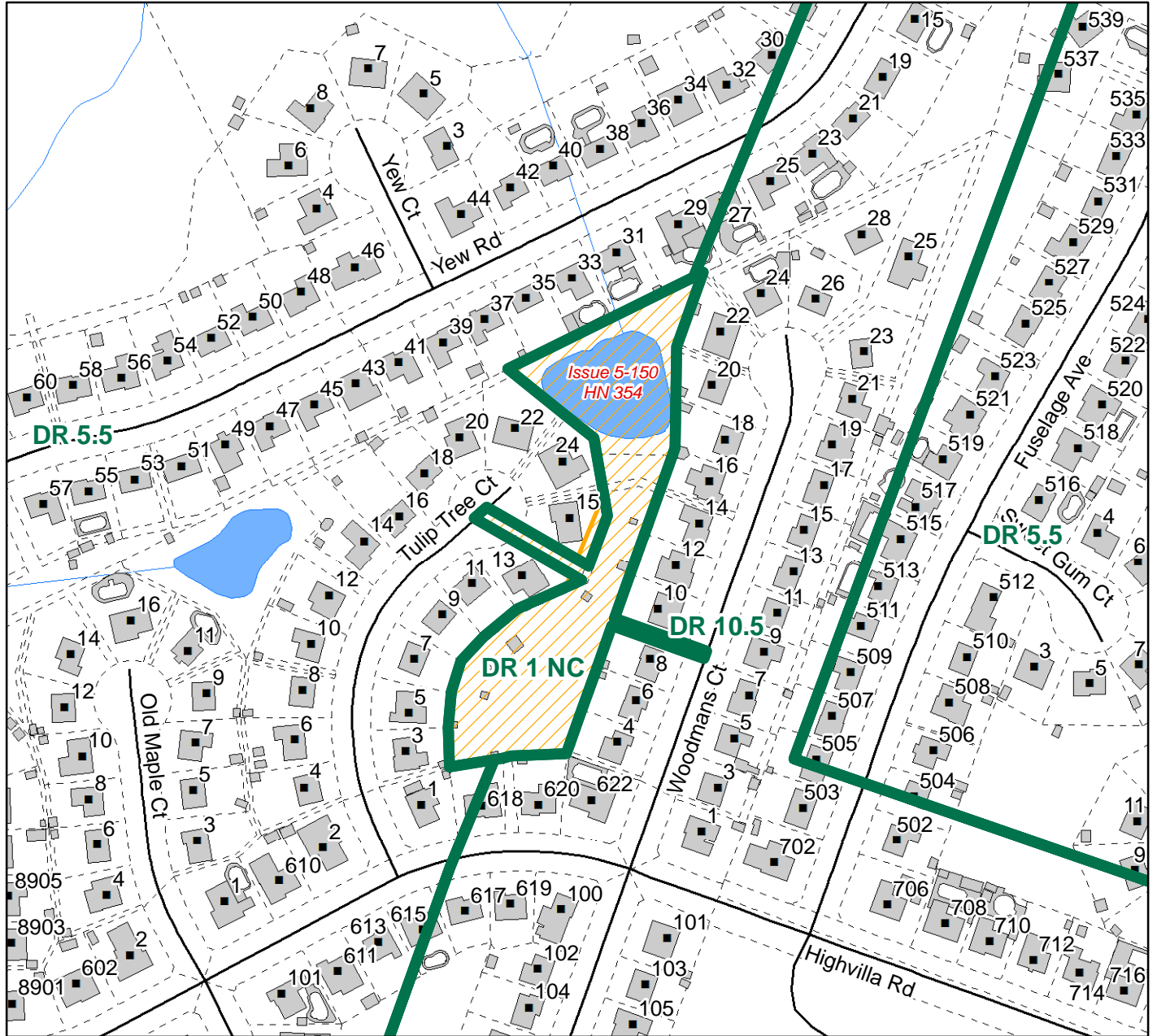
1 inch = 200 feet



Publication Date: November 27, 2023
Publication Agency: Department of Planning
Projection/Datum: Maryland State Plane,
FIPS 1900, NAD 1983/91 HARN, US Foot

CZMP 2024 - Issue Map

Issue Number: 5-150

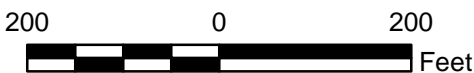


Iteration: REQUESTED

Tracking#: CZMP24-00354

<u>Zone</u>	<u>District</u>	<u>Acreege</u>
DR 5.5		0.03
DR 1	NC	1.81

Total Acreege: 1.85



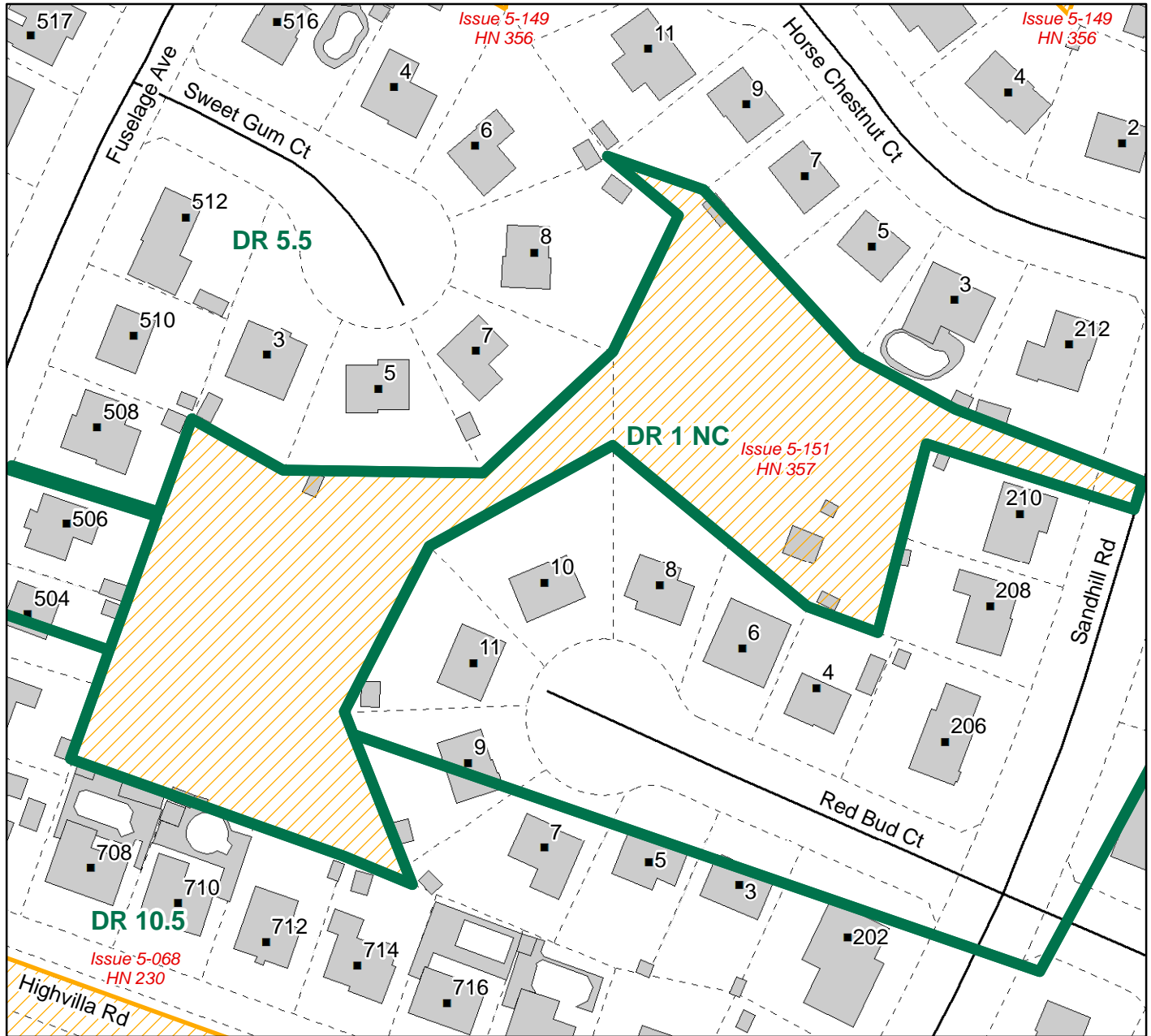
1 inch = 200 feet



Publication Date: November 27, 2023
 Publication Agency: Department of Planning
 Projection/Datum: Maryland State Plane,
 FIPS 1900, NAD 1983/91 HARN, US Foot

CZMP 2024 - Issue Map

Issue Number: 5-151



Iteration: REQUESTED

Tracking#: CZMP24-00357

Zone	District	Acreage
DR 1	NC	1.91

Total Acreage: 1.91



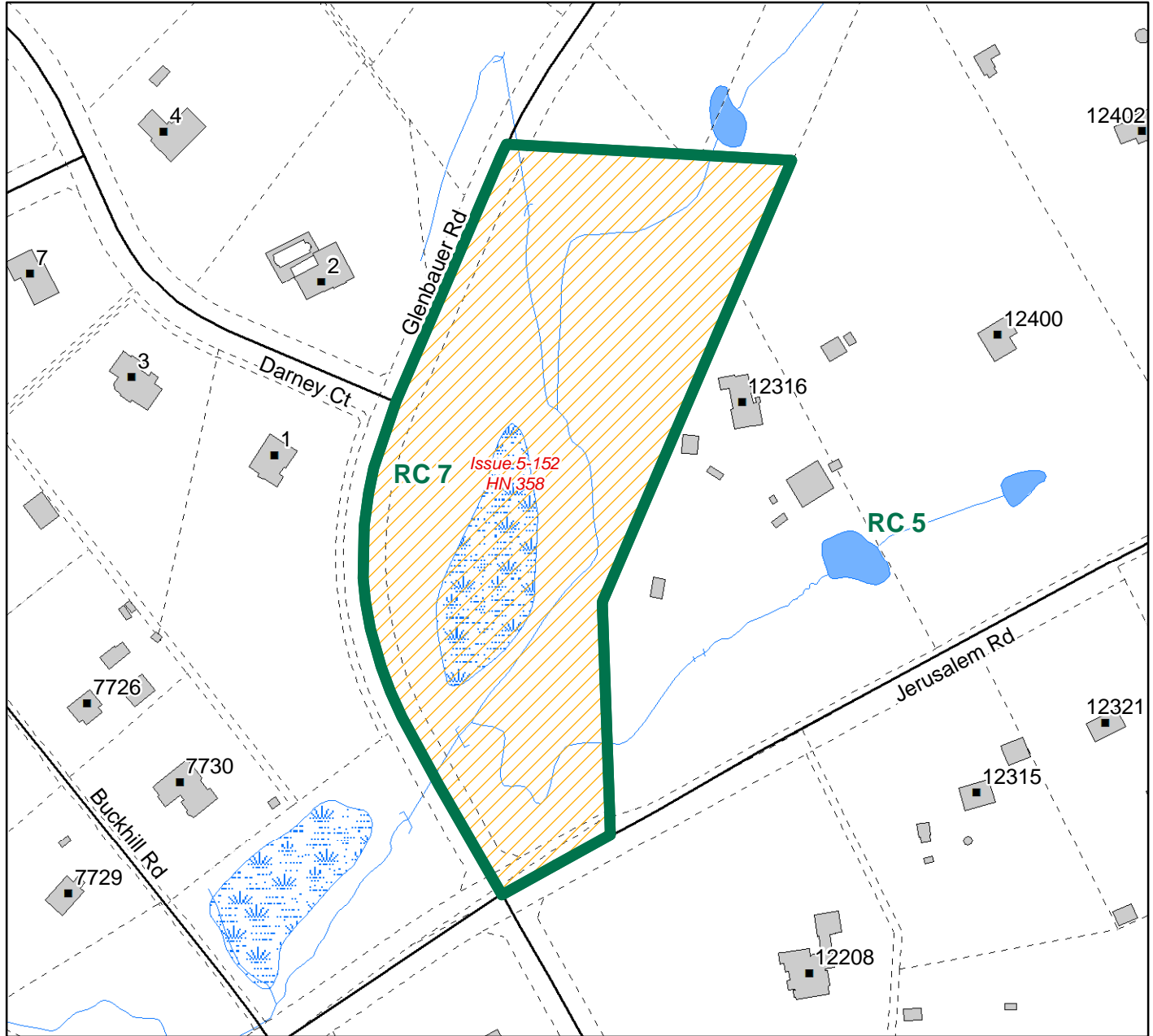
1 inch = 100 feet



Publication Date: November 28, 2023
 Publication Agency: Department of Planning
 Projection/Datum: Maryland State Plane,
 FIPS 1900, NAD 1983/91 HARN, US Foot

CZMP 2024 - Issue Map

Issue Number: 5-152

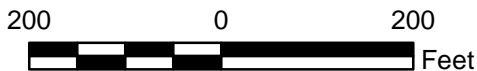


Iteration: REQUESTED

Tracking#: CZMP24-00358

Zone	District	Acreage
RC 7		6.72

Total Acreage: 6.72



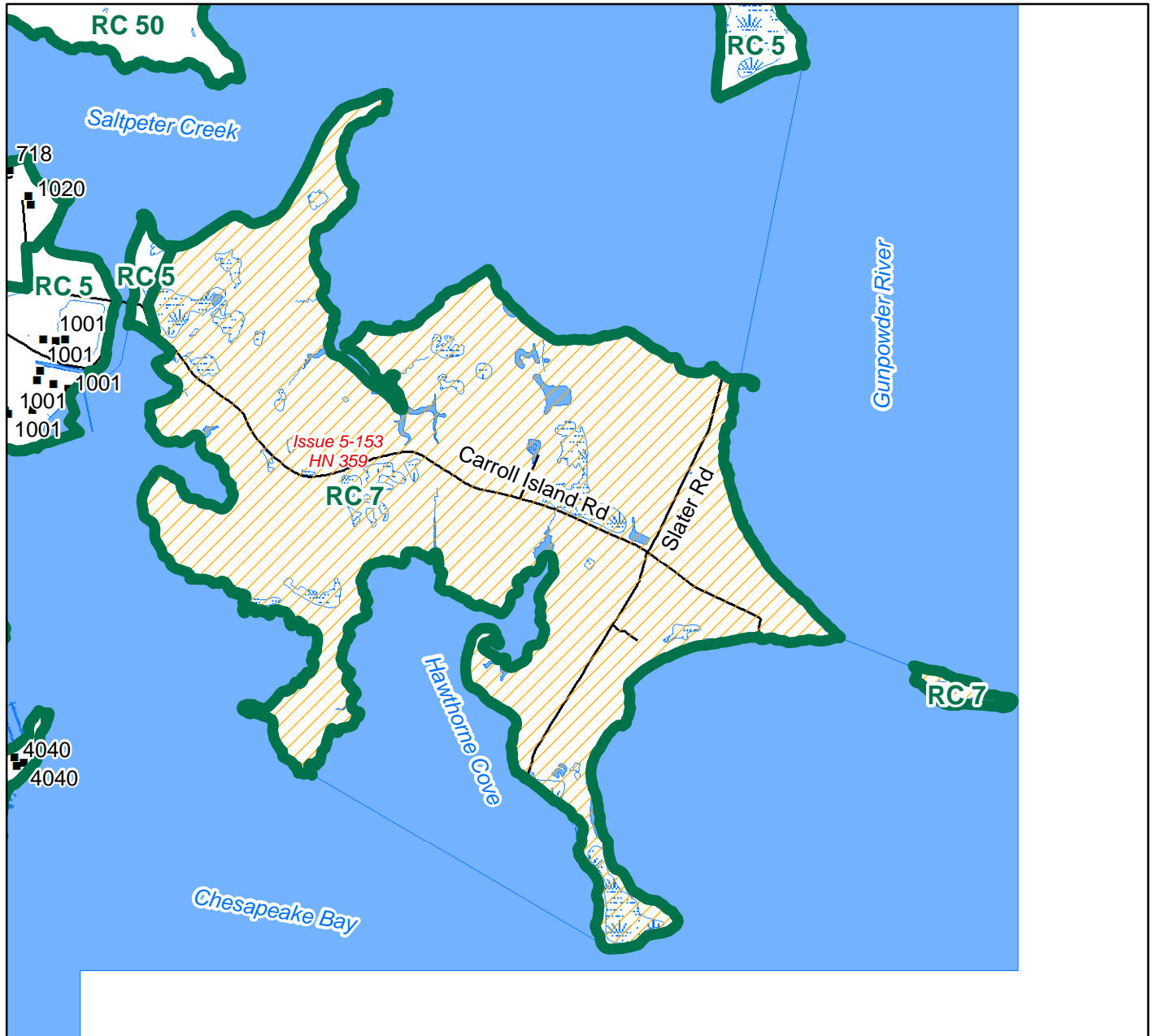
1 inch = 200 feet



Publication Date: November 28, 2023
 Publication Agency: Department of Planning
 Projection/Datum: Maryland State Plane,
 FIPS 1900, NAD 1983/91 HARN, US Foot

CZMP 2024 - Issue Map

Issue Number: 5-153



Iteration: REQUESTED

Tracking#: CZMP24-00359

<u>Zone</u>	<u>District</u>	<u>Acreage</u>
RC 7		820.78

Total Acreage: 820.78



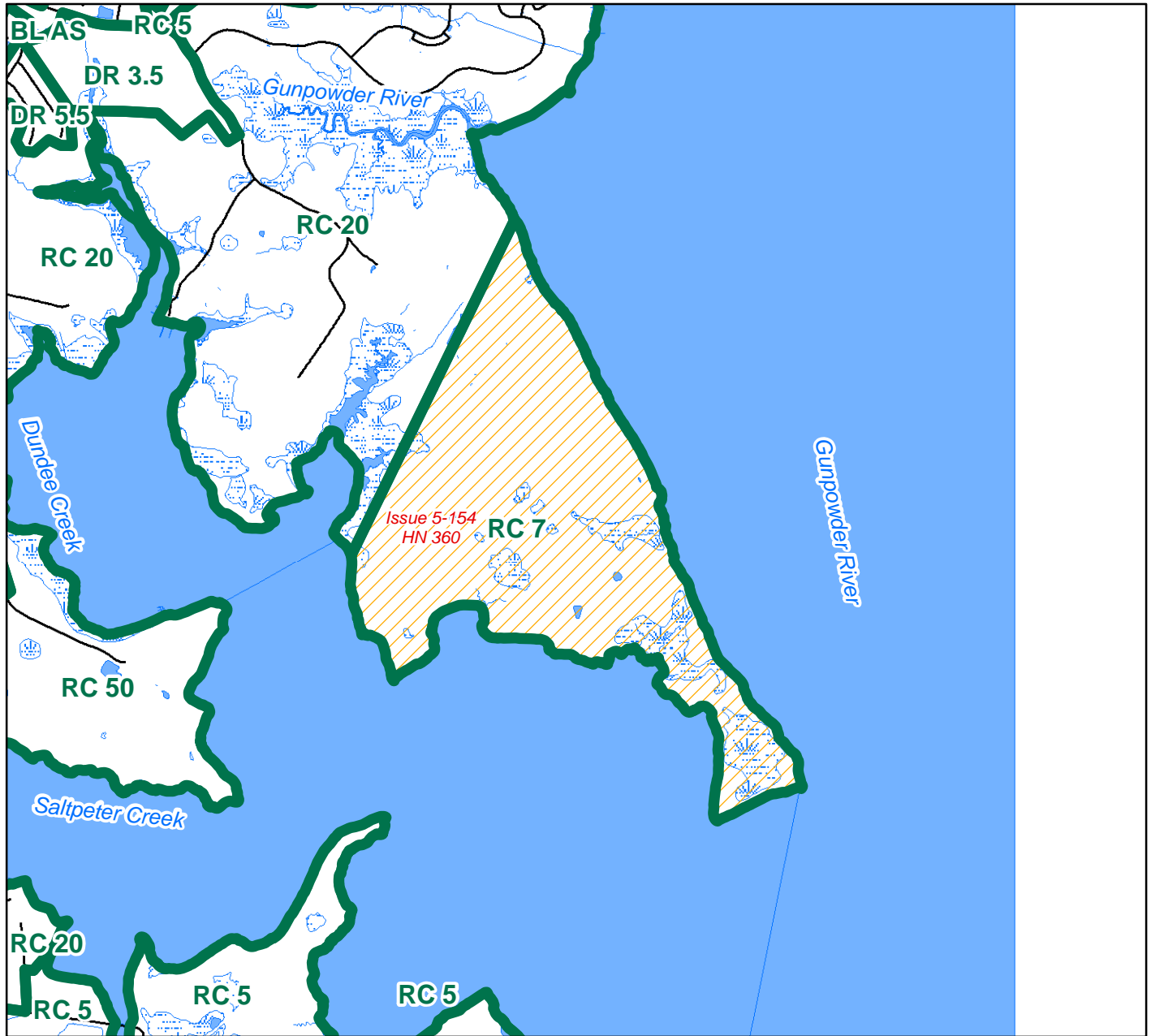
1 inch = 2,000 feet



Publication Date: November 28, 2023
Publication Agency: Department of Planning
Projection/Datum: Maryland State Plane,
FIPS 1900, NAD 1983/91 HARN, US Foot

CZMP 2024 - Issue Map

Issue Number: 5-154



Iteration: REQUESTED

Tracking#: CZMP24-00360

<u>Zone</u>	<u>District</u>	<u>Acreage</u>
RC 7		370.03

Total Acreage: 370.03



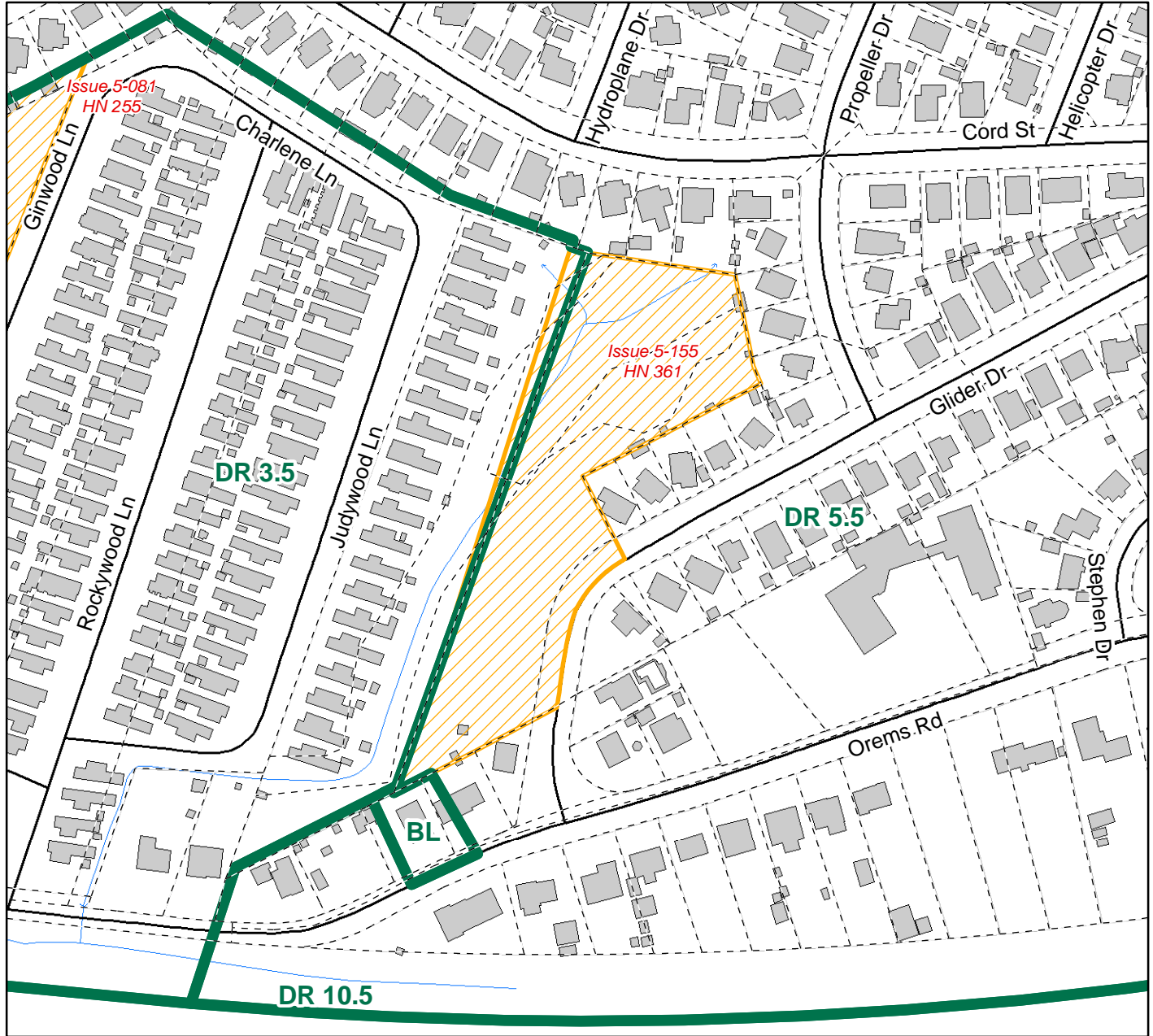
1 inch = 2,000 feet



Publication Date: November 28, 2023
 Publication Agency: Department of Planning
 Projection/Datum: Maryland State Plane,
 FIPS 1900, NAD 1983/91 HARN, US Foot

CZMP 2024 - Issue Map

Issue Number: 5-155



Iteration: REQUESTED

Tracking#: CZMP24-00361

<u>Zone</u>	<u>District</u>	<u>Acreage</u>
DR 3.5		0.16
DR 5.5		2.60

Total Acreage: 2.77



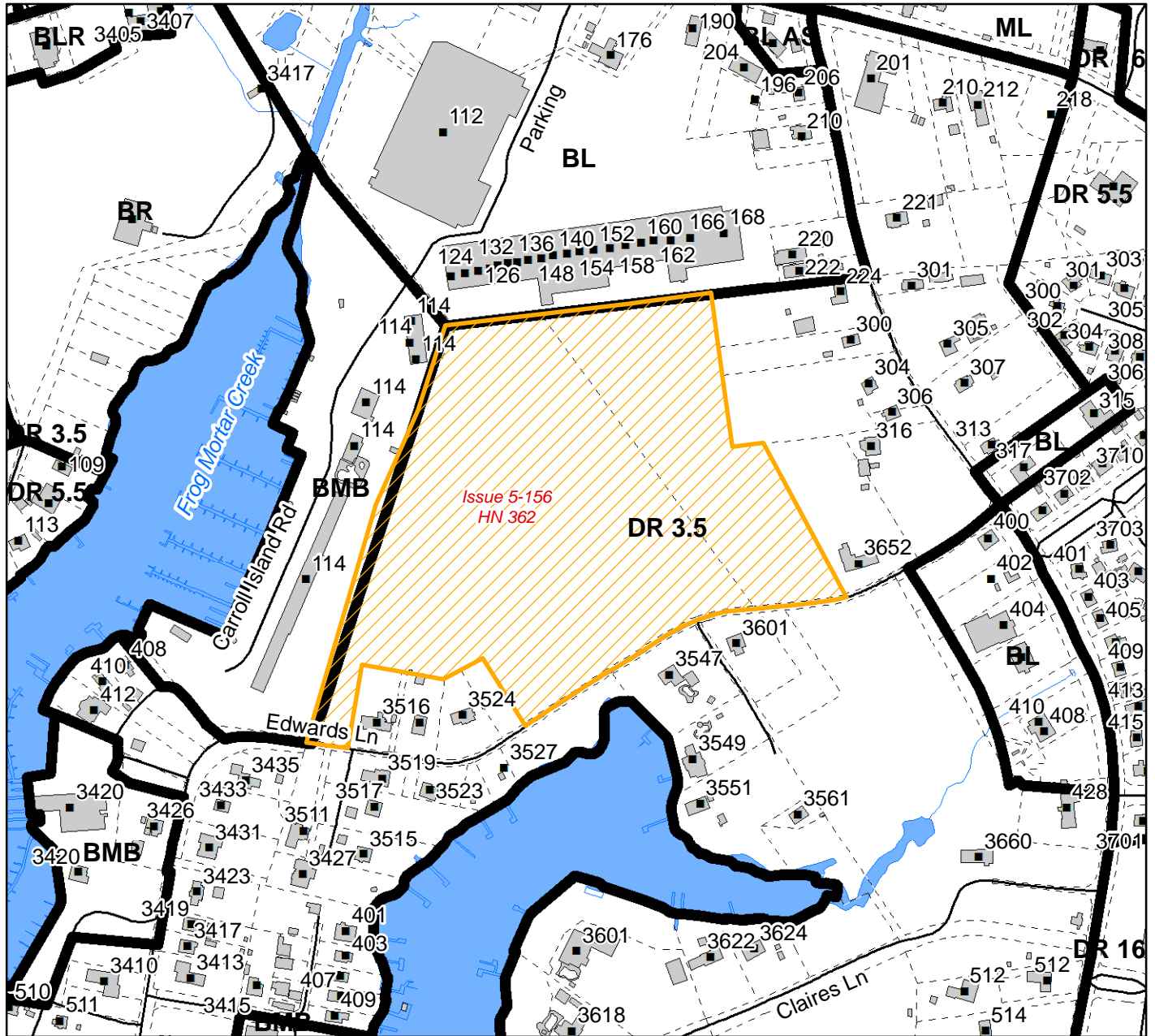
1 inch = 200 feet



Publication Date: November 28, 2023
 Publication Agency: Department of Planning
 Projection/Datum: Maryland State Plane,
 FIPS 1900, NAD 1983/91 HARN, US Foot

CZMP 2024 - Issue Map

Issue Number: 5-156

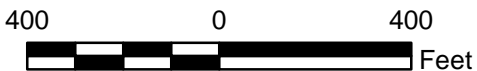


Iteration: REQUESTED

Tracking#: CZMP24-00362

<u>Zone</u>	<u>District</u>	<u>Acreage</u>
BL		0.01
DR 3.5		20.39
BMB		0.39

Total Acreage: 20.79



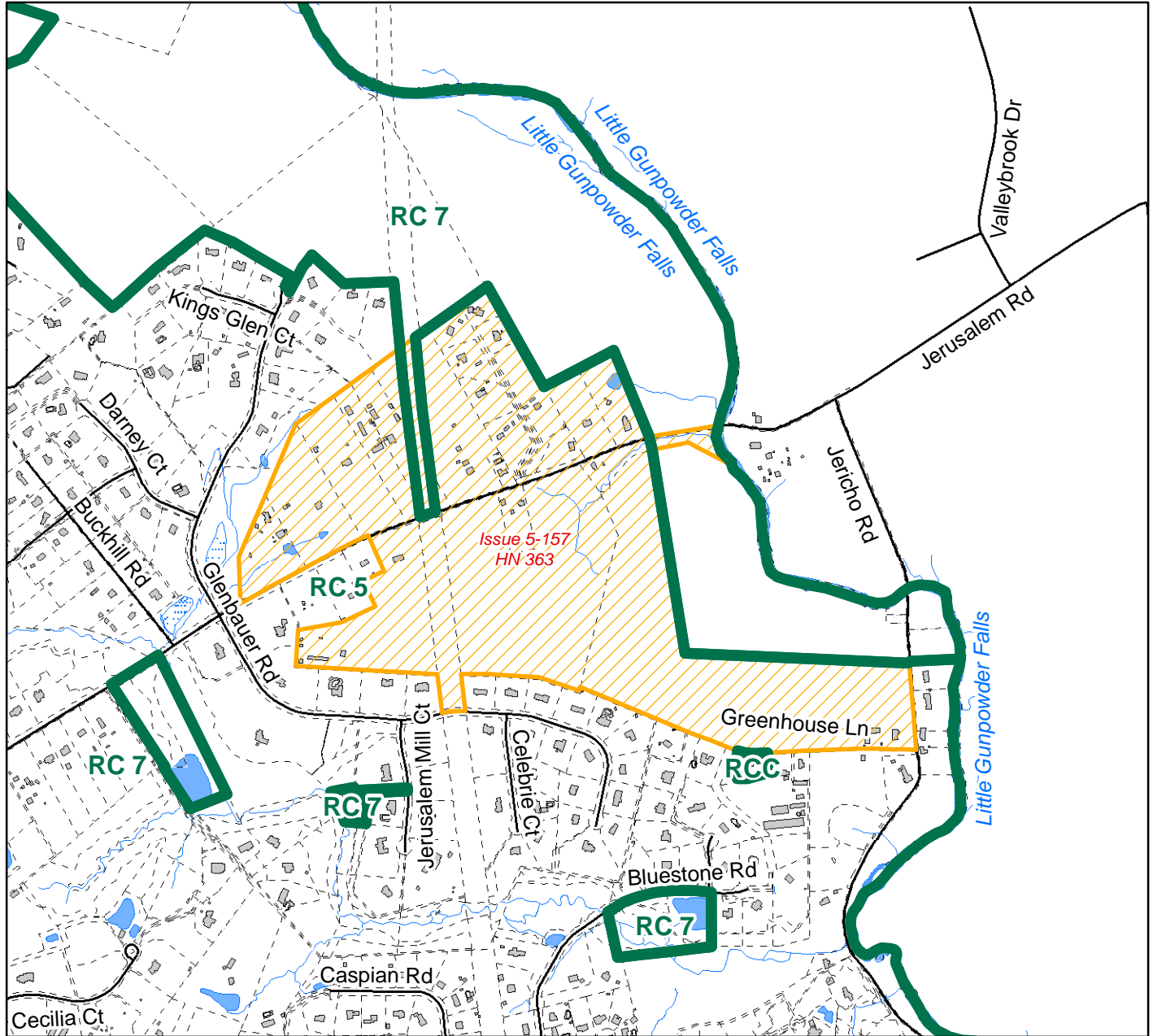
1 inch = 400 feet



Publication Date: November 28, 2023
 Publication Agency: Department of Planning
 Projection/Datum: Maryland State Plane,
 FIPS 1900, NAD 1983/91 HARN, US Foot

CZMP 2024 - Issue Map

Issue Number: 5-157



Iteration: REQUESTED

Tracking#: CZMP24-00363

<u>Zone</u>	<u>District</u>	<u>Acreage</u>
RC 5		130.59
RC 7		3.84

Total Acreage: 134.43



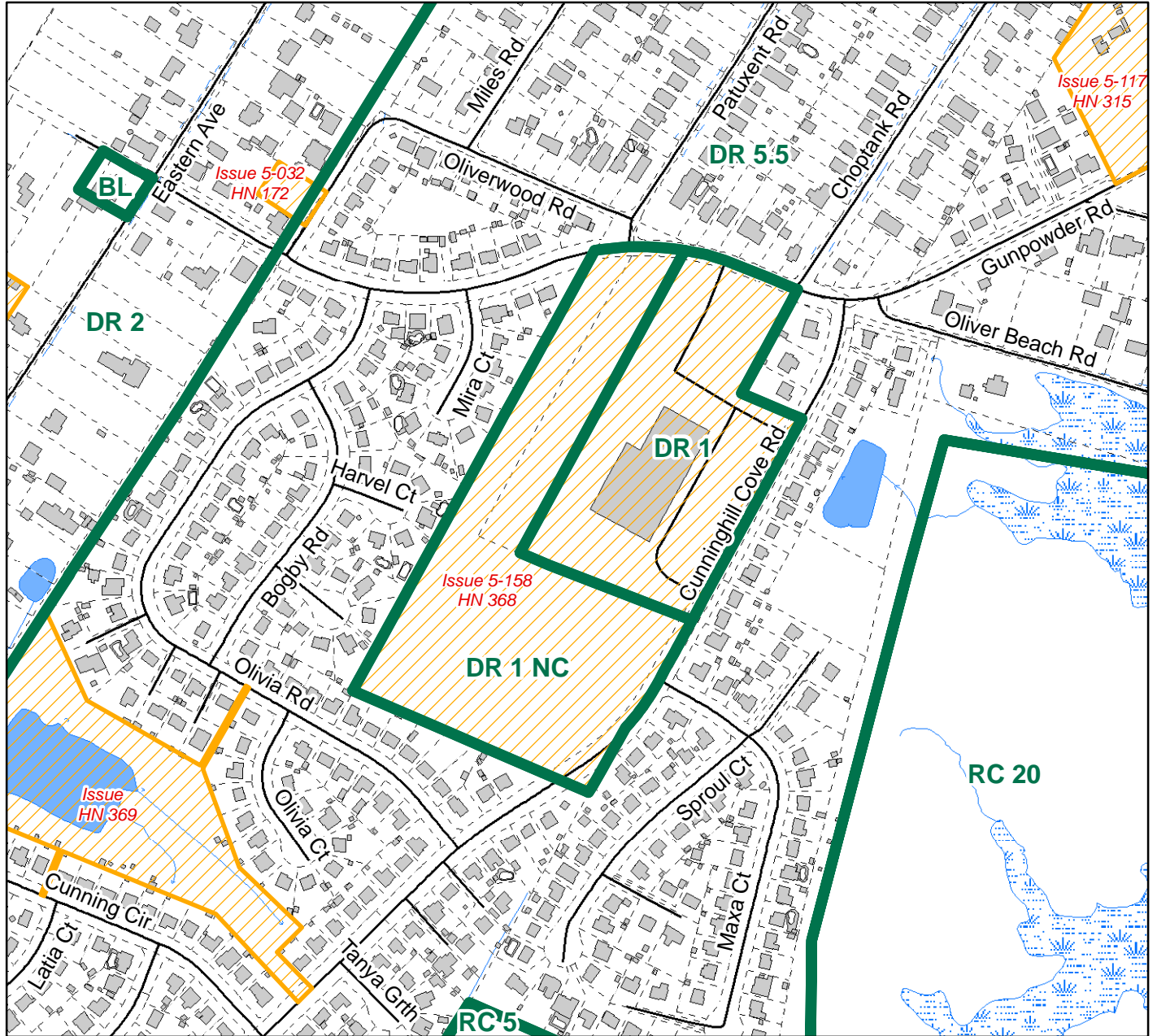
1 inch = 1,000 feet



Publication Date: November 28, 2023
 Publication Agency: Department of Planning
 Projection/Datum: Maryland State Plane,
 FIPS 1900, NAD 1983/91 HARN, US Foot

CZMP 2024 - Issue Map

Issue Number: 5-158

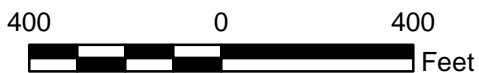


Iteration: REQUESTED

Tracking#: CZMP24-00368

<u>Zone</u>	<u>District</u>	<u>Acreage</u>
DR 1		8.48
DR 1	NC	11.62

Total Acreage: 20.10



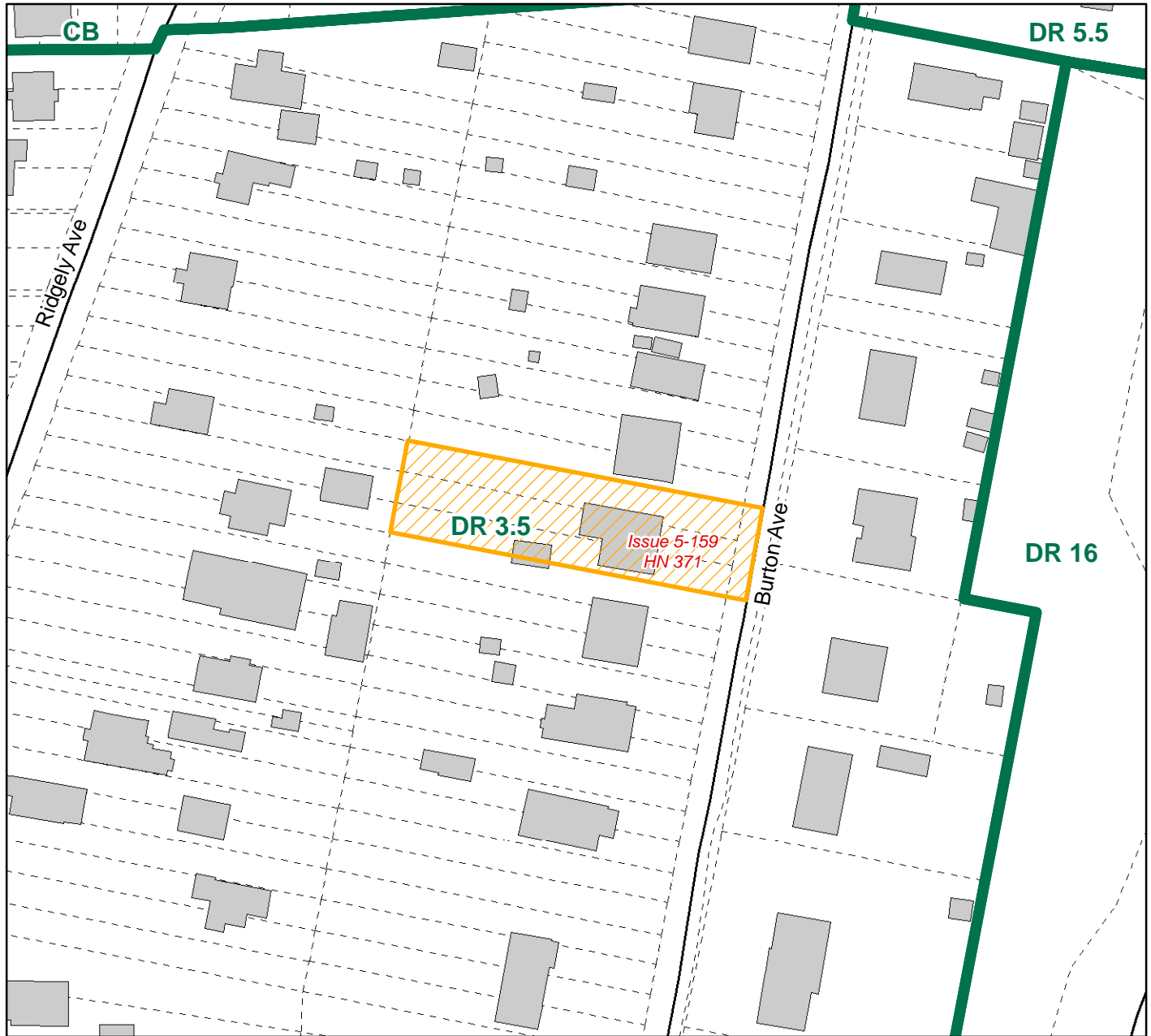
1 inch = 400 feet



Publication Date: November 28, 2023
 Publication Agency: Department of Planning
 Projection/Datum: Maryland State Plane,
 FIPS 1900, NAD 1983/91 HARN, US Foot

CZMP 2024 - Issue Map

Issue Number: 5-159



Iteration: REQUESTED

Tracking#: CZMP24-00371

<u>Zone</u>	<u>District</u>	<u>Acreage</u>
DR 3.5		0.32

Total Acreage: 0.32



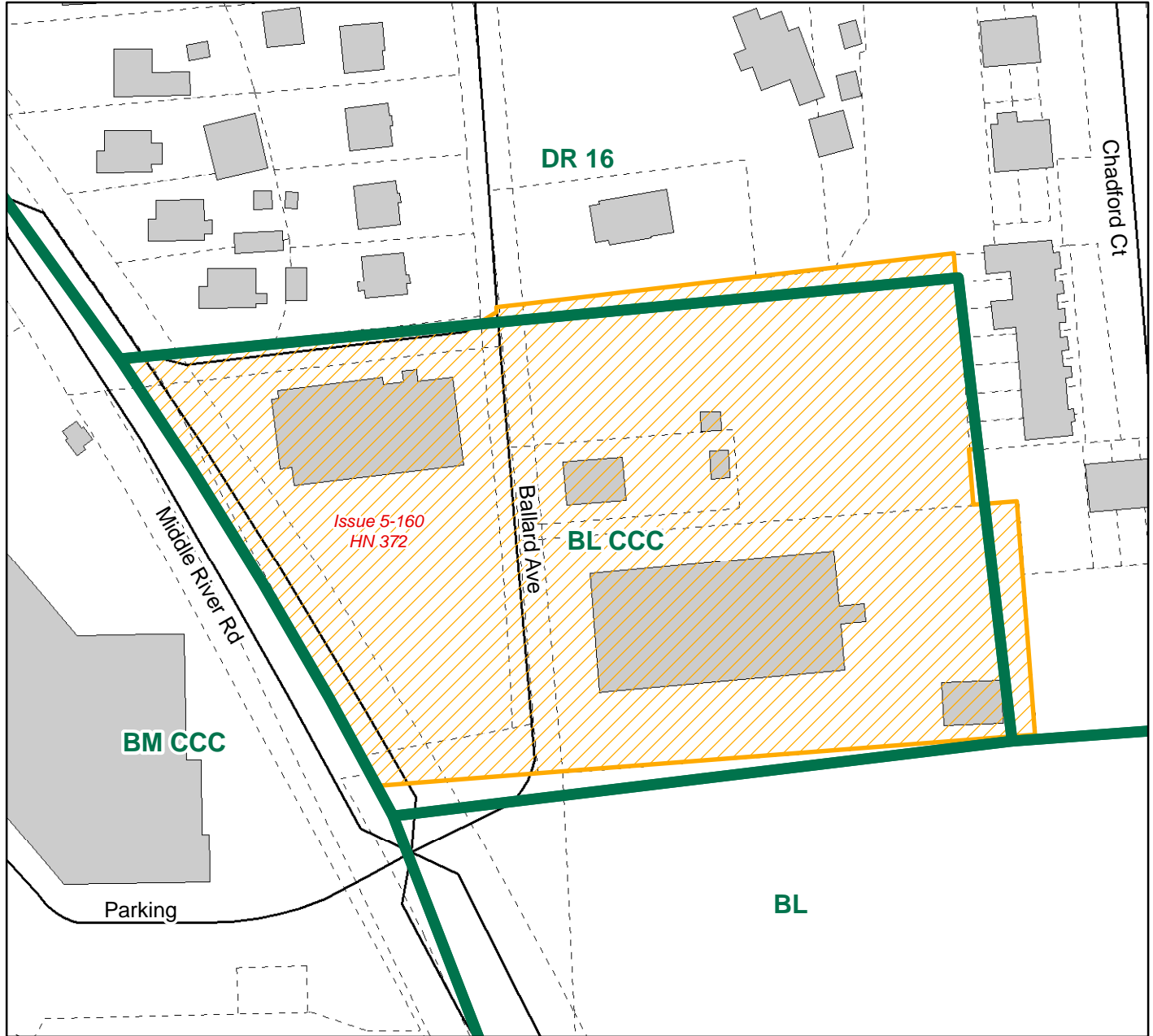
1 inch = 100 feet



Publication Date: November 28, 2023
Publication Agency: Department of Planning
Projection/Datum: Maryland State Plane,
FIPS 1900, NAD 1983/91 HARN, US Foot

CZMP 2024 - Issue Map

Issue Number: 5-160



Iteration: REQUESTED

Tracking#: CZMP24-00372

<u>Zone</u>	<u>District</u>	<u>Acreage</u>
BL	CCC	3.14
DR 16		0.15

Total Acreage: 3.29



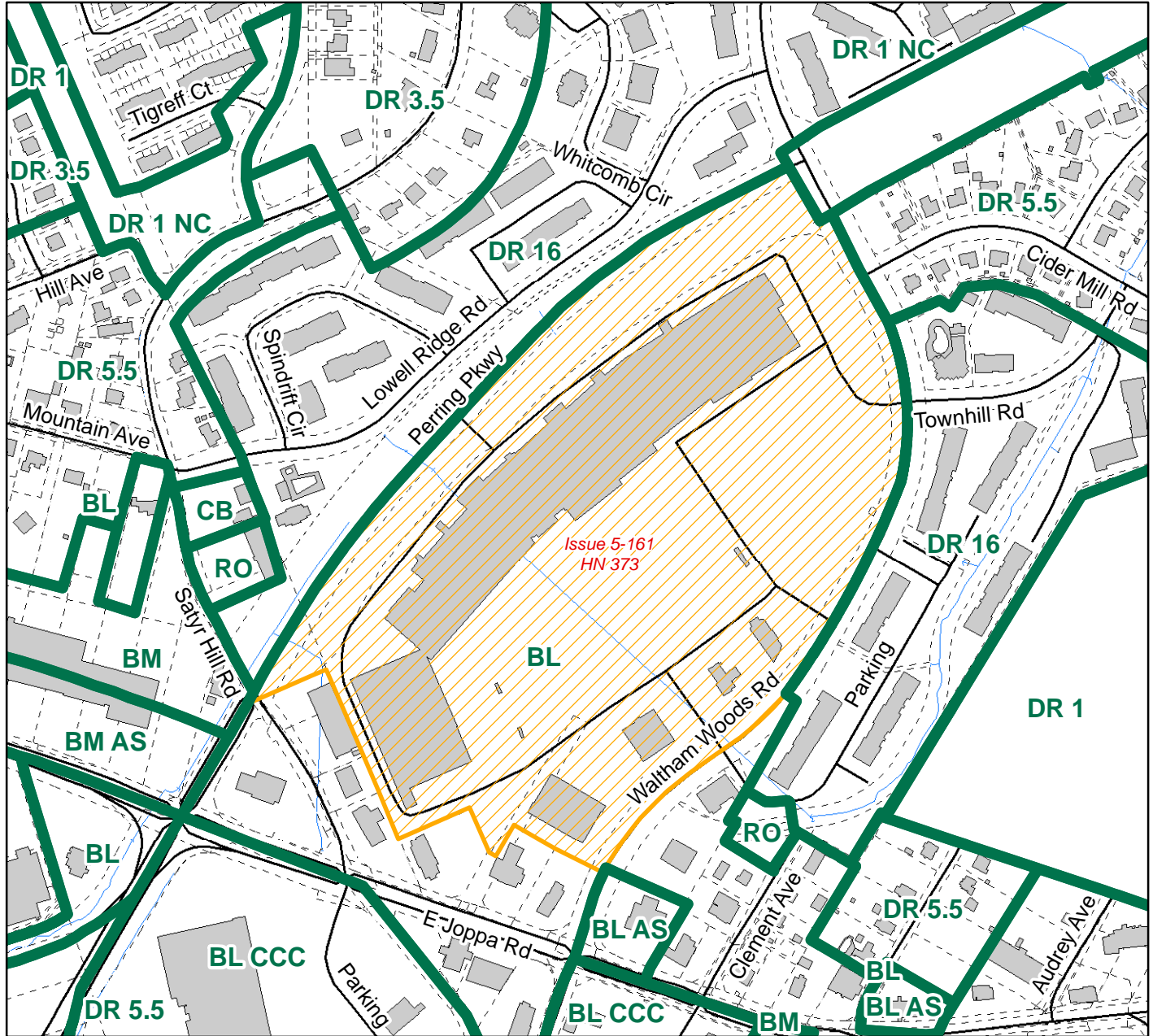
1 inch = 100 feet



Publication Date: November 28, 2023
 Publication Agency: Department of Planning
 Projection/Datum: Maryland State Plane,
 FIPS 1900, NAD 1983/91 HARN, US Foot

CZMP 2024 - Issue Map

Issue Number: 5-161



Iteration: REQUESTED

Tracking#: CZMP24-00373

<u>Zone</u>	<u>District</u>	<u>Acreege</u>
BL		39.01

Total Acreege: 39.01



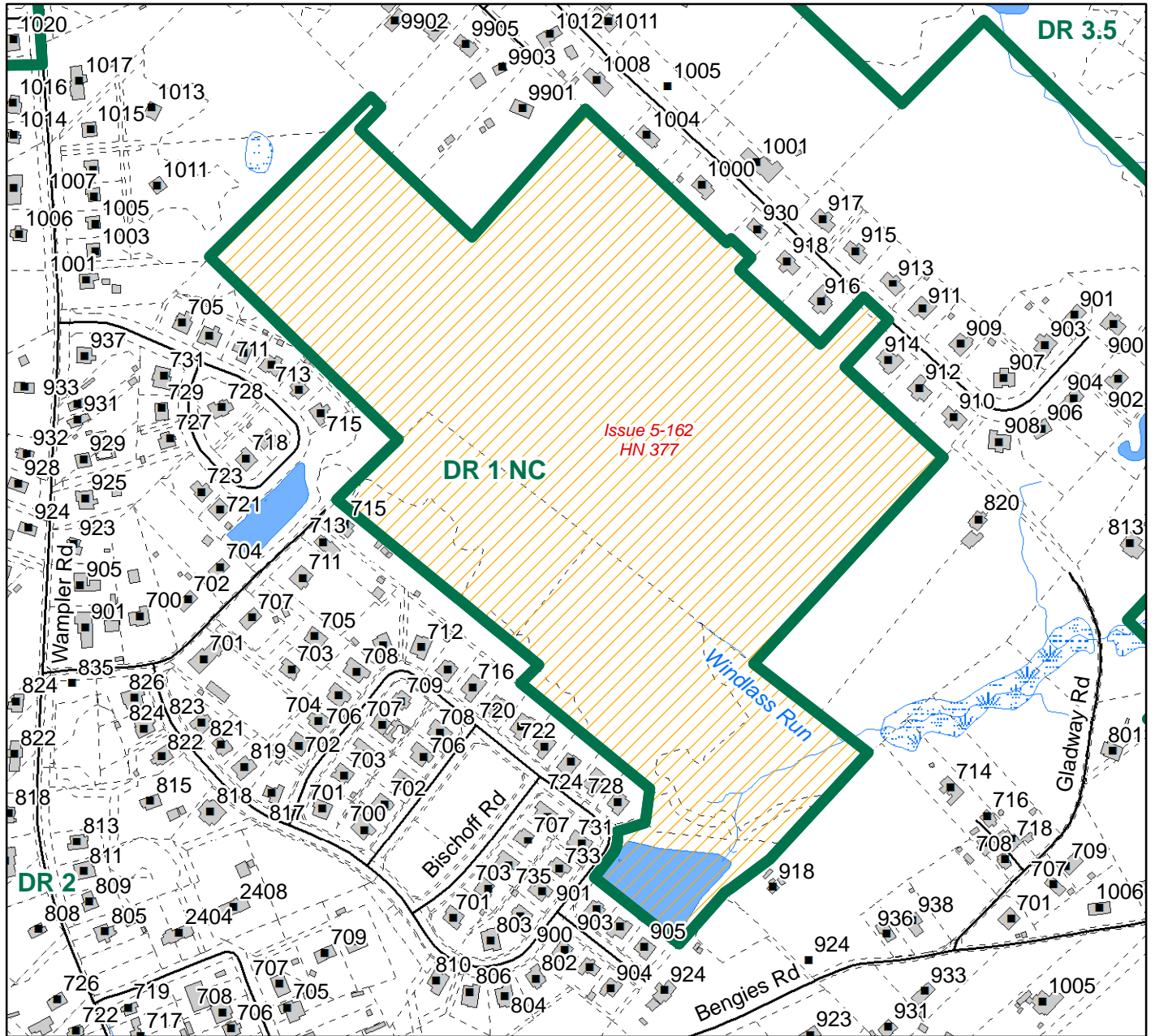
1 inch = 400 feet



Publication Date: November 28, 2023
 Publication Agency: Department of Planning
 Projection/Datum: Maryland State Plane,
 FIPS 1900, NAD 1983/91 HARN, US Foot

CZMP 2024 - Issue Map

Issue Number: 5-162

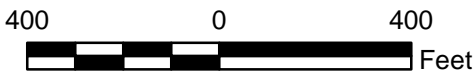


Iteration: REQUESTED

Tracking#: CZMP24-00377

<u>Zone</u>	<u>District</u>	<u>Acreage</u>
DR 1	NC	43.38

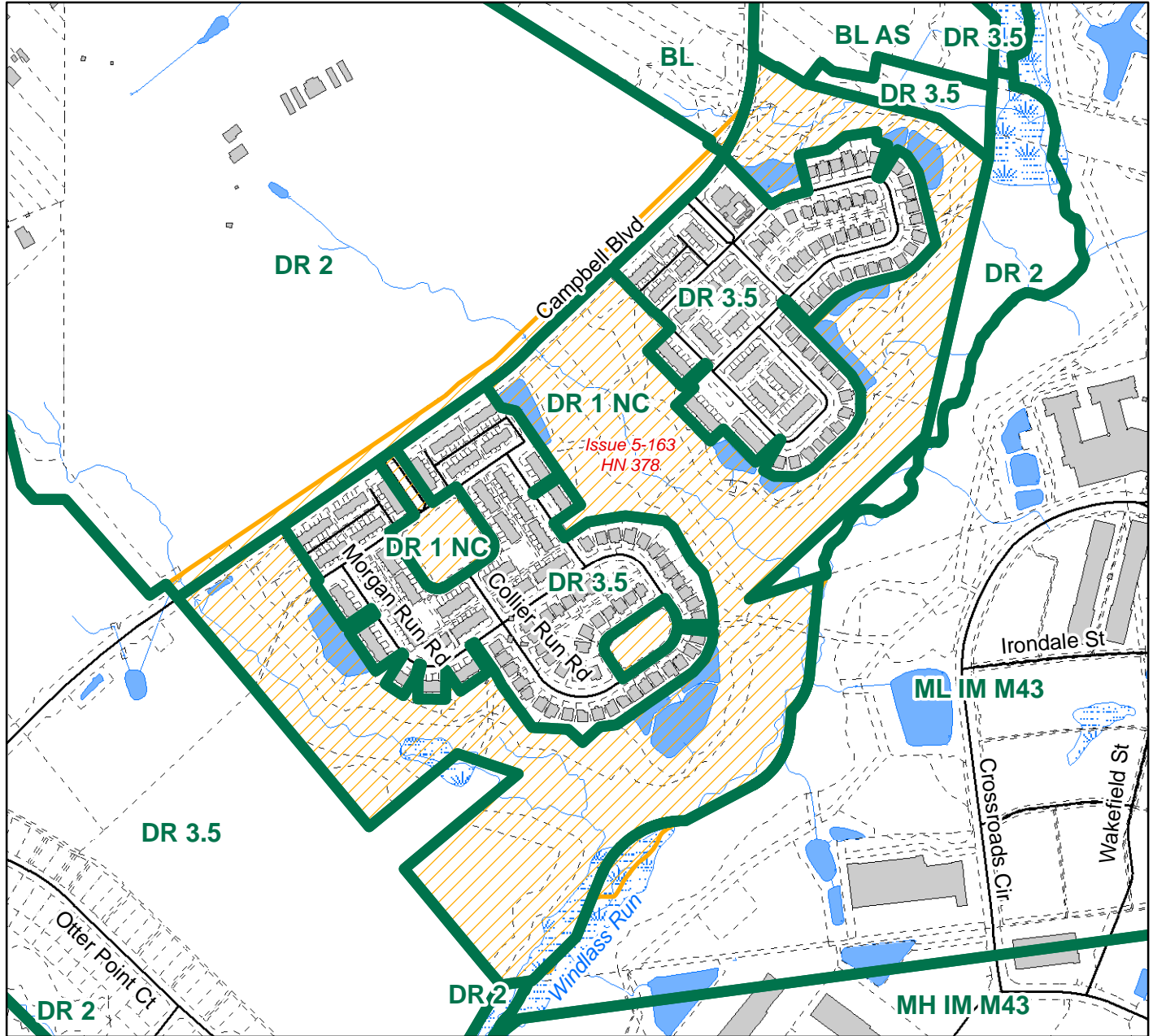
Total Acreage: 43.38



Publication Date: November 28, 2023
 Publication Agency: Department of Planning
 Projection/Datum: Maryland State Plane,
 FIPS 1900, NAD 1983/91 HARN, US Foot

CZMP 2024 - Issue Map

Issue Number: 5-163



Iteration: REQUESTED

Tracking#: CZMP24-00378

<u>Zone</u>	<u>District</u>	<u>Acreege</u>
BL		0.19
ML	IM M43	0.75
DR 2		4.05
DR 1	NC	69.82

Total Acreege: 74.81



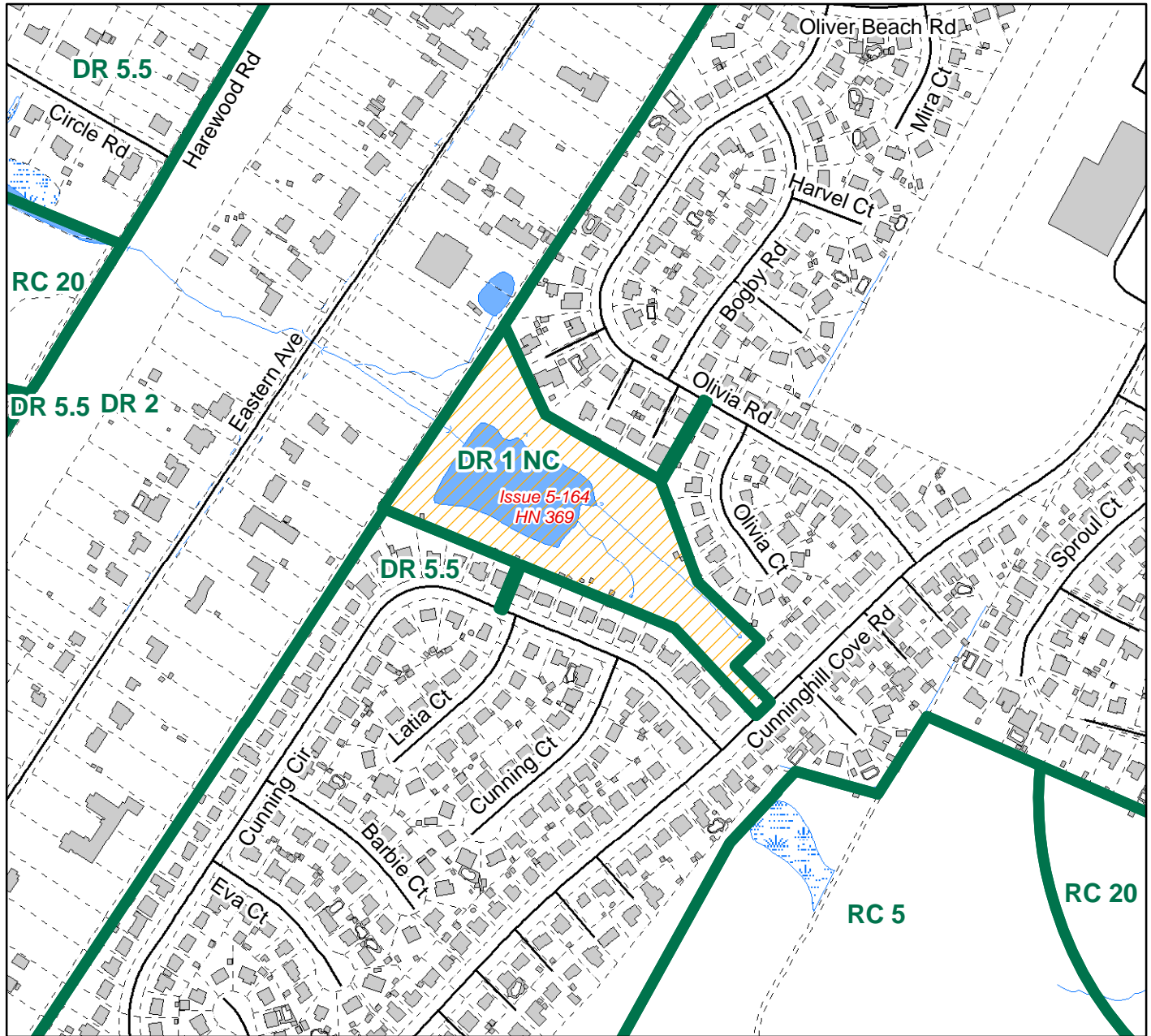
1 inch = 600 feet



Publication Date: November 28, 2023
 Publication Agency: Department of Planning
 Projection/Datum: Maryland State Plane,
 FIPS 1900, NAD 1983/91 HARN, US Foot

CZMP 2024 - Issue Map

Issue Number: 5-164



Iteration: REQUESTED

Tracking#: CZMP24-00369

Zone	District	Acreage
DR 1	NC	7.27

Total Acreage: 7.27



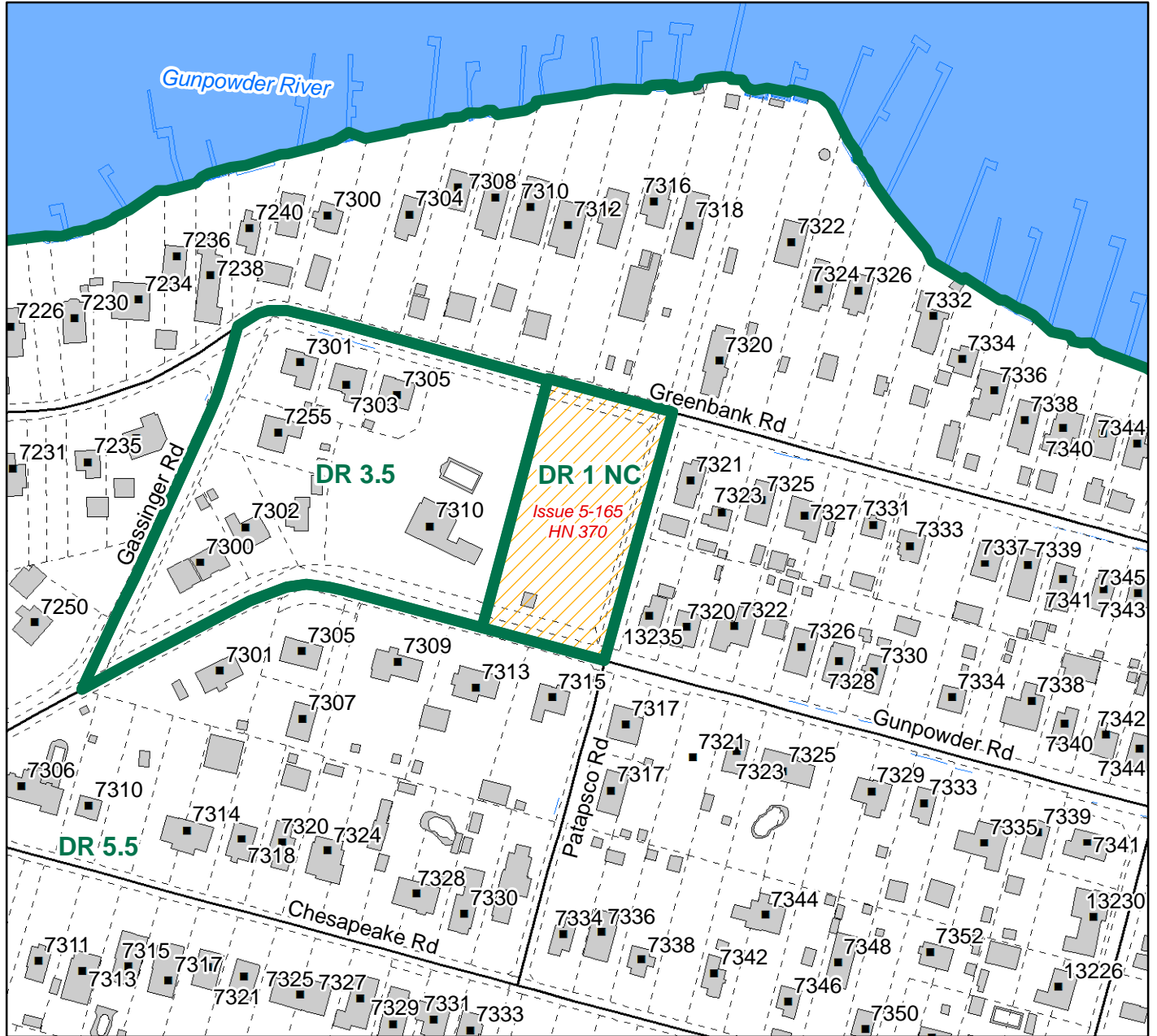
1 inch = 400 feet



Publication Date: November 28, 2023
 Publication Agency: Department of Planning
 Projection/Datum: Maryland State Plane,
 FIPS 1900, NAD 1983/91 HARN, US Foot

CZMP 2024 - Issue Map

Issue Number: 5-165



Iteration: REQUESTED

Tracking#: CZMP24-00370

<u>Zone</u>	<u>District</u>	<u>Acreage</u>
DR 1	NC	1.24

Total Acreage: 1.24



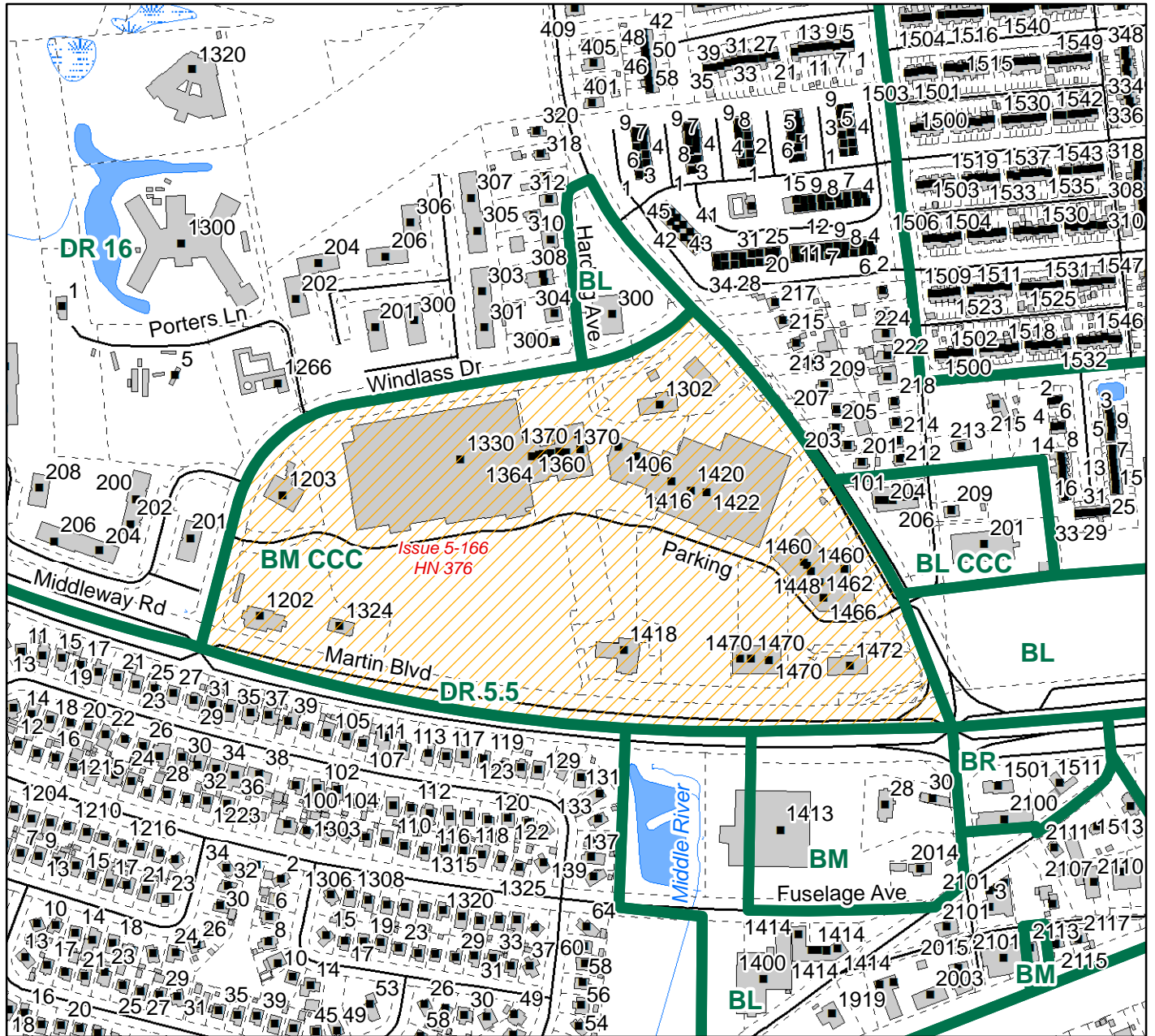
1 inch = 200 feet



Publication Date: November 28, 2023
 Publication Agency: Department of Planning
 Projection/Datum: Maryland State Plane,
 FIPS 1900, NAD 1983/91 HARN, US Foot

CZMP 2024 - Issue Map

Issue Number: 5-166

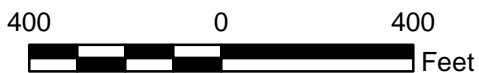


Iteration: REQUESTED

Tracking#: CZMP24-00376

Zone	District	Acreage
BM	CCC	32.14

Total Acreage: 32.14



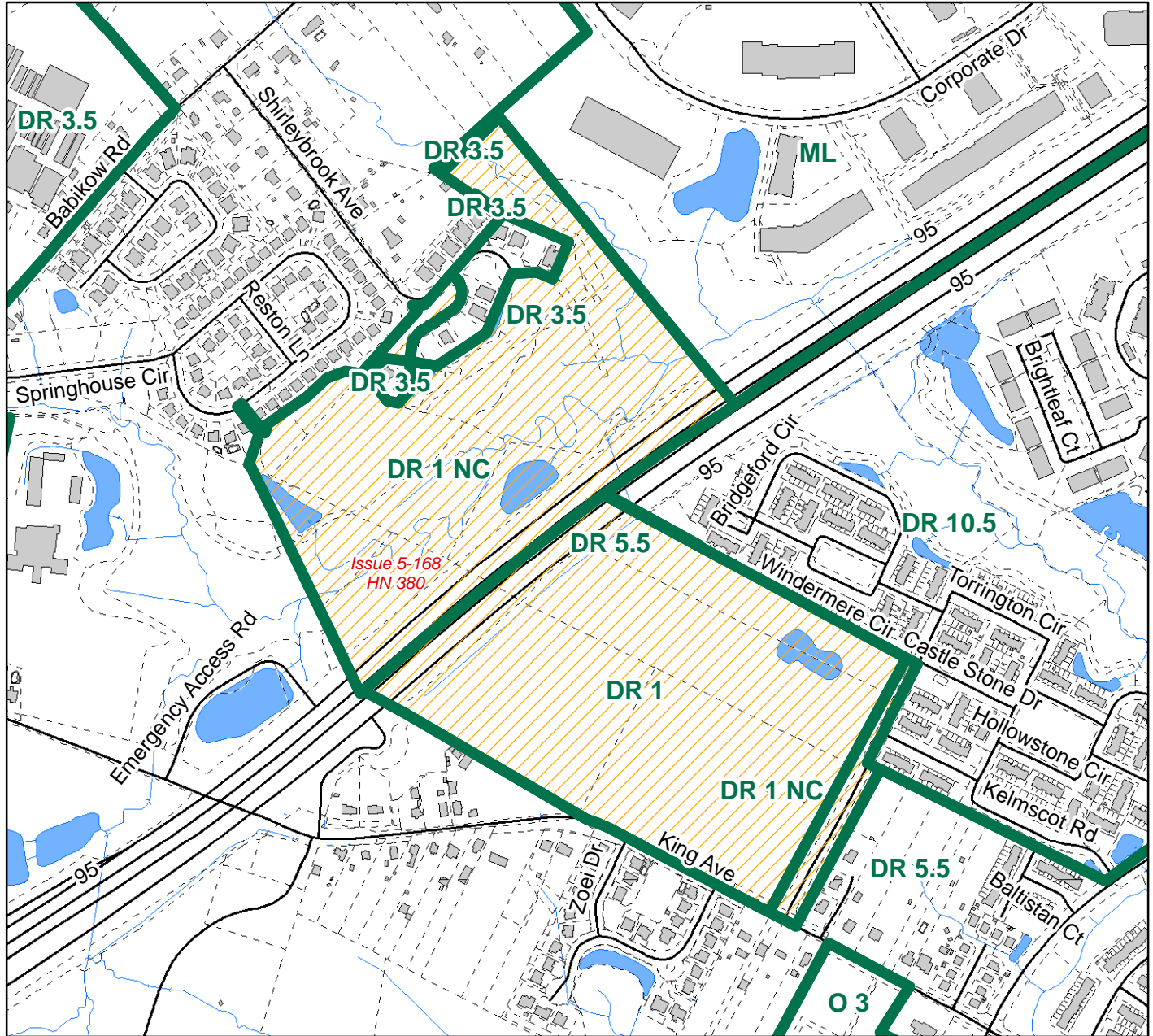
1 inch = 400 feet



Publication Date: November 28, 2023
 Publication Agency: Department of Planning
 Projection/Datum: Maryland State Plane,
 FIPS 1900, NAD 1983/91 HARN, US Foot

CZMP 2024 - Issue Map

Issue Number: 5-168



Iteration: REQUESTED

Tracking#: CZMP24-00380

Zone	District	Acreage
DR 3.5		0.21
DR 5.5		0.03
DR 1		39.83
DR 1	NC	40.53
DR 10.5		0.03

Total Acreage: 80.63



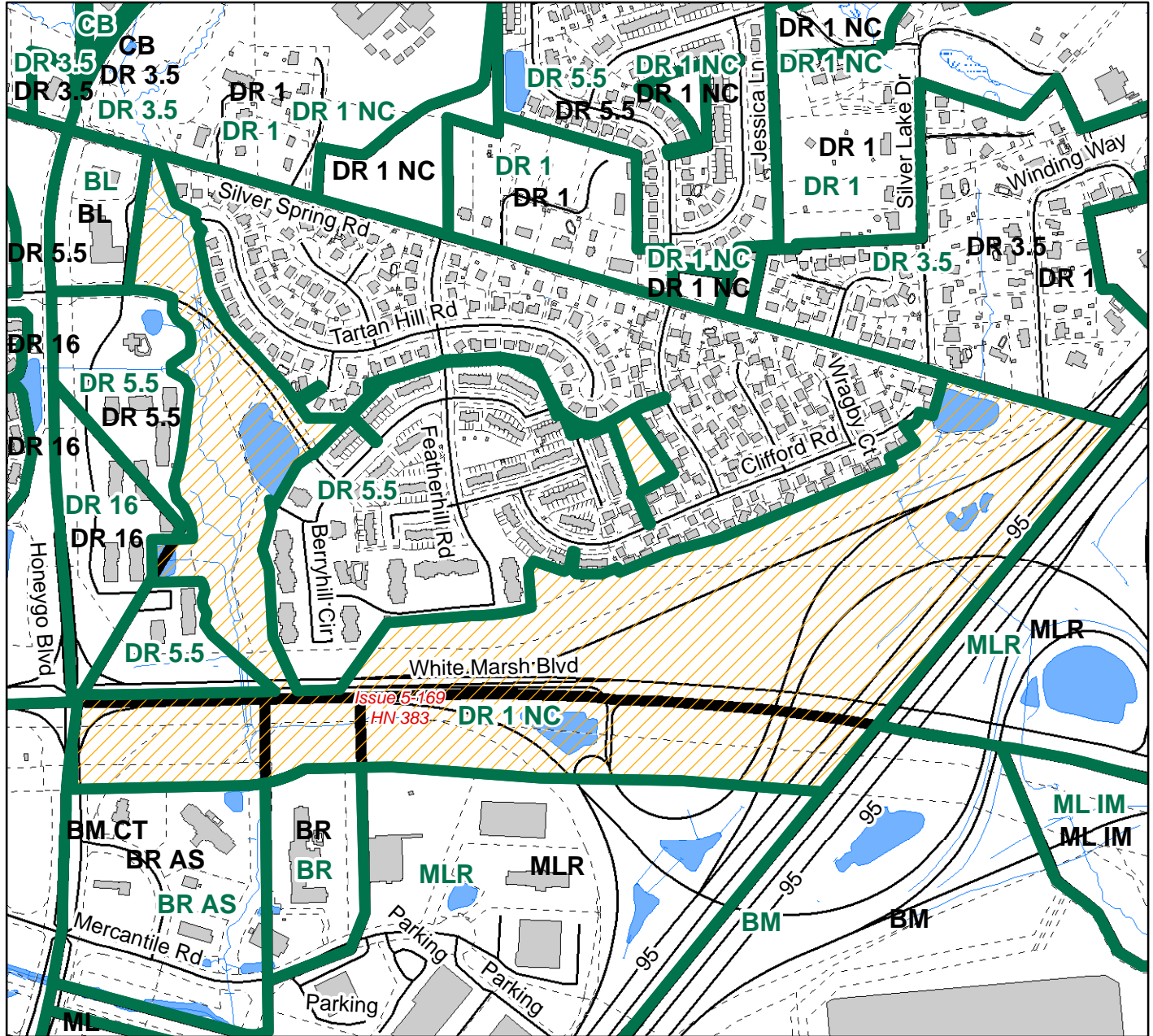
1 inch = 600 feet



Publication Date: November 28, 2023
 Publication Agency: Department of Planning
 Projection/Datum: Maryland State Plane,
 FIPS 1900, NAD 1983/91 HARN, US Foot

CZMP 2024 - Issue Map

Issue Number: 5-169

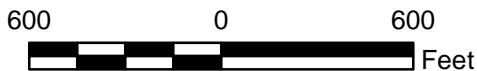


Iteration: REQUESTED

Tracking#: CZMP24-00383

Zone	District	Acreage
DR 1	NC	75.03

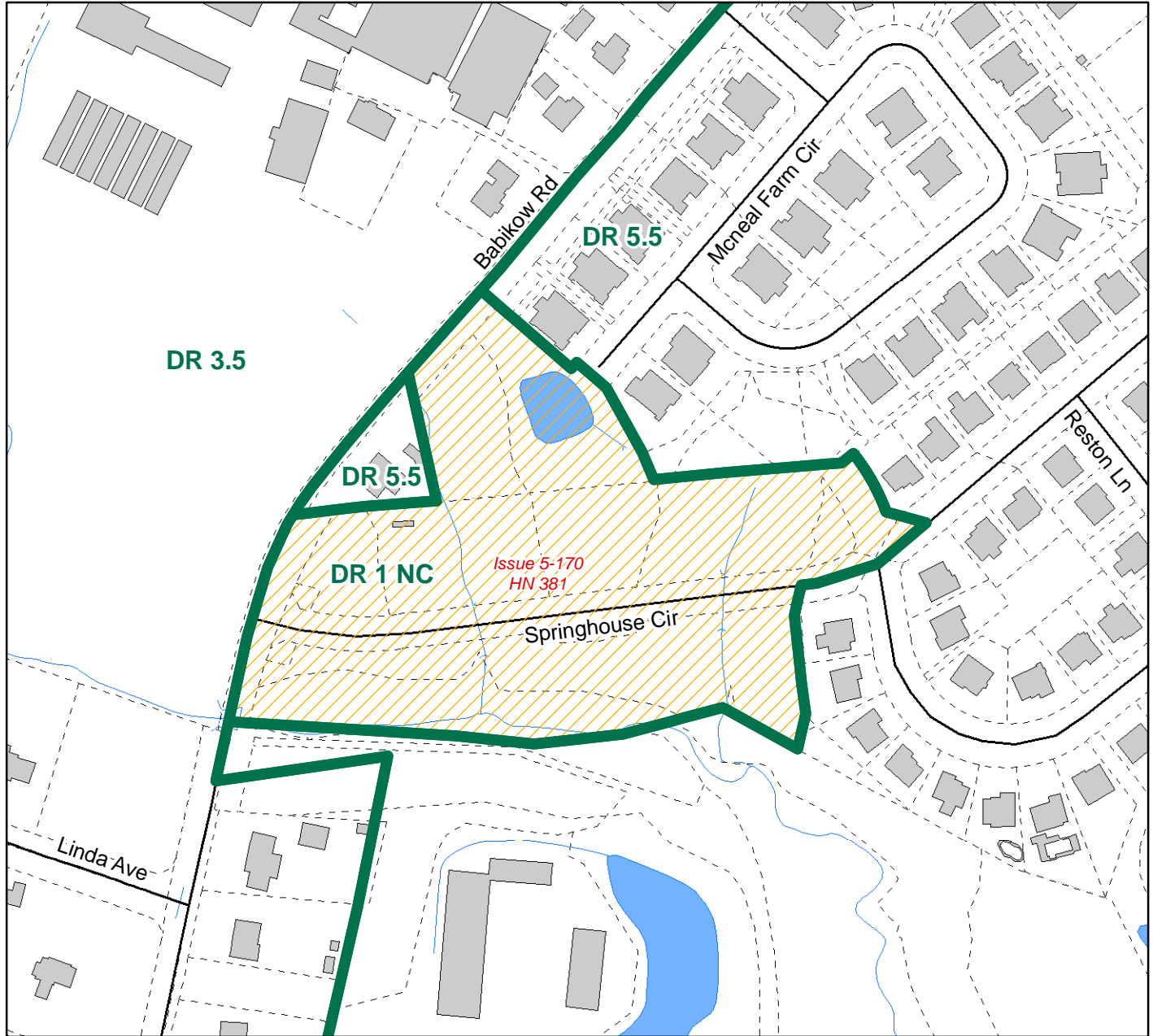
Total Acreage: 75.03



Publication Date: November 28, 2023
 Publication Agency: Department of Planning
 Projection/Datum: Maryland State Plane,
 FIPS 1900, NAD 1983/91 HARN, US Foot

CZMP 2024 - Issue Map

Issue Number: 5-170



Iteration: REQUESTED

Tracking#: CZMP24-00381

<u>Zone</u>	<u>District</u>	<u>Acreage</u>
DR 1	NC	6.47

Total Acreage: 6.47



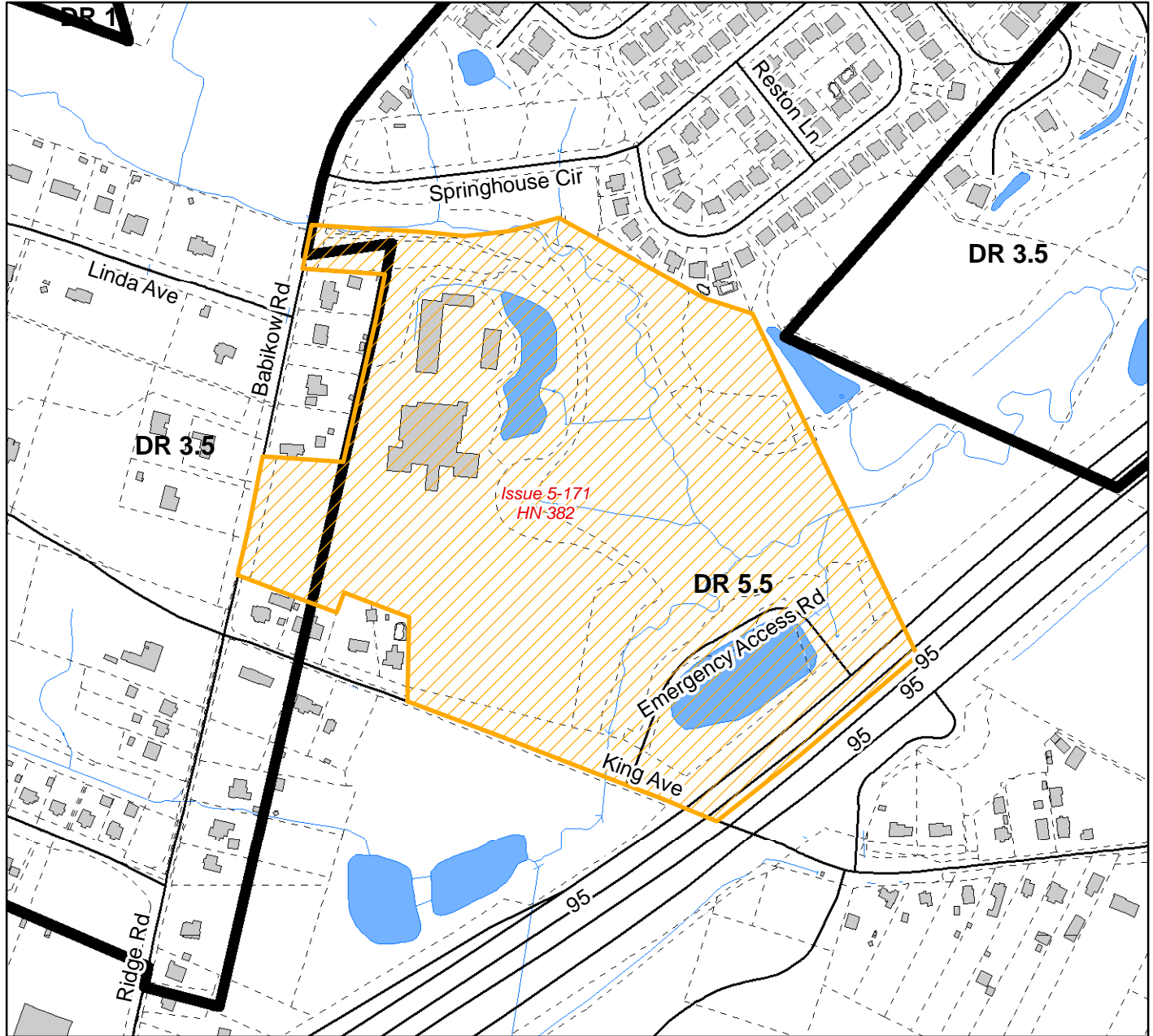
1 inch = 200 feet



Publication Date: November 28, 2023
Publication Agency: Department of Planning
Projection/Datum: Maryland State Plane,
FIPS 1900, NAD 1983/91 HARN, US Foot

CZMP 2024 - Issue Map

Issue Number: 5-171



Iteration: REQUESTED

Tracking#: CZMP24-00382

<u>Zone</u>	<u>District</u>	<u>Acreage</u>
DR 3.5		1.86
DR 5.5		35.96

Total Acreage: 37.82



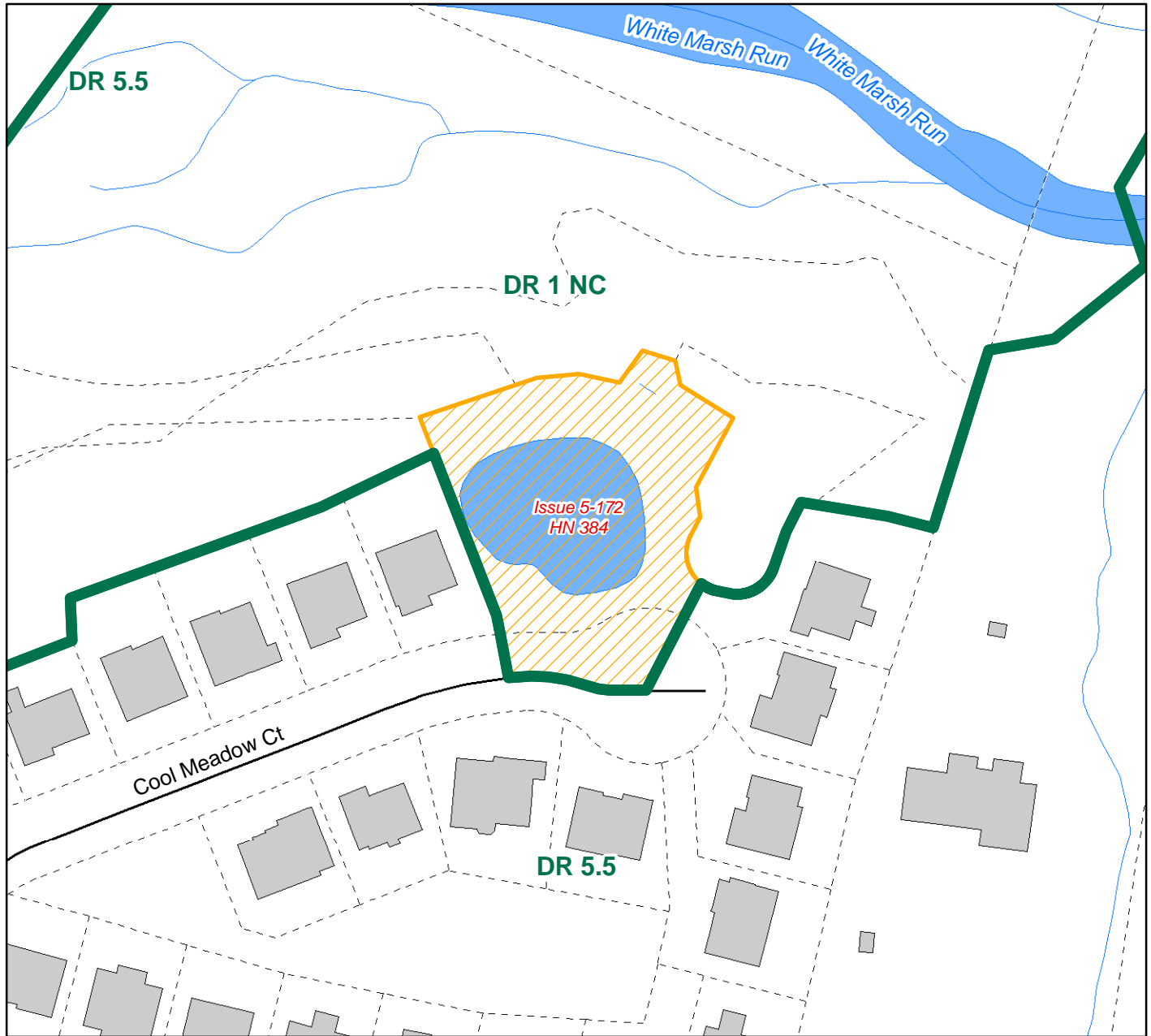
1 inch = 400 feet



Publication Date: November 28, 2023
 Publication Agency: Department of Planning
 Projection/Datum: Maryland State Plane,
 FIPS 1900, NAD 1983/91 HARN, US Foot

CZMP 2024 - Issue Map

Issue Number: 5-172



Iteration: REQUESTED

Tracking#: CZMP24-00384

<u>Zone</u>	<u>District</u>	<u>Acreage</u>
DR 1	NC	0.65

Total Acreage: 0.65



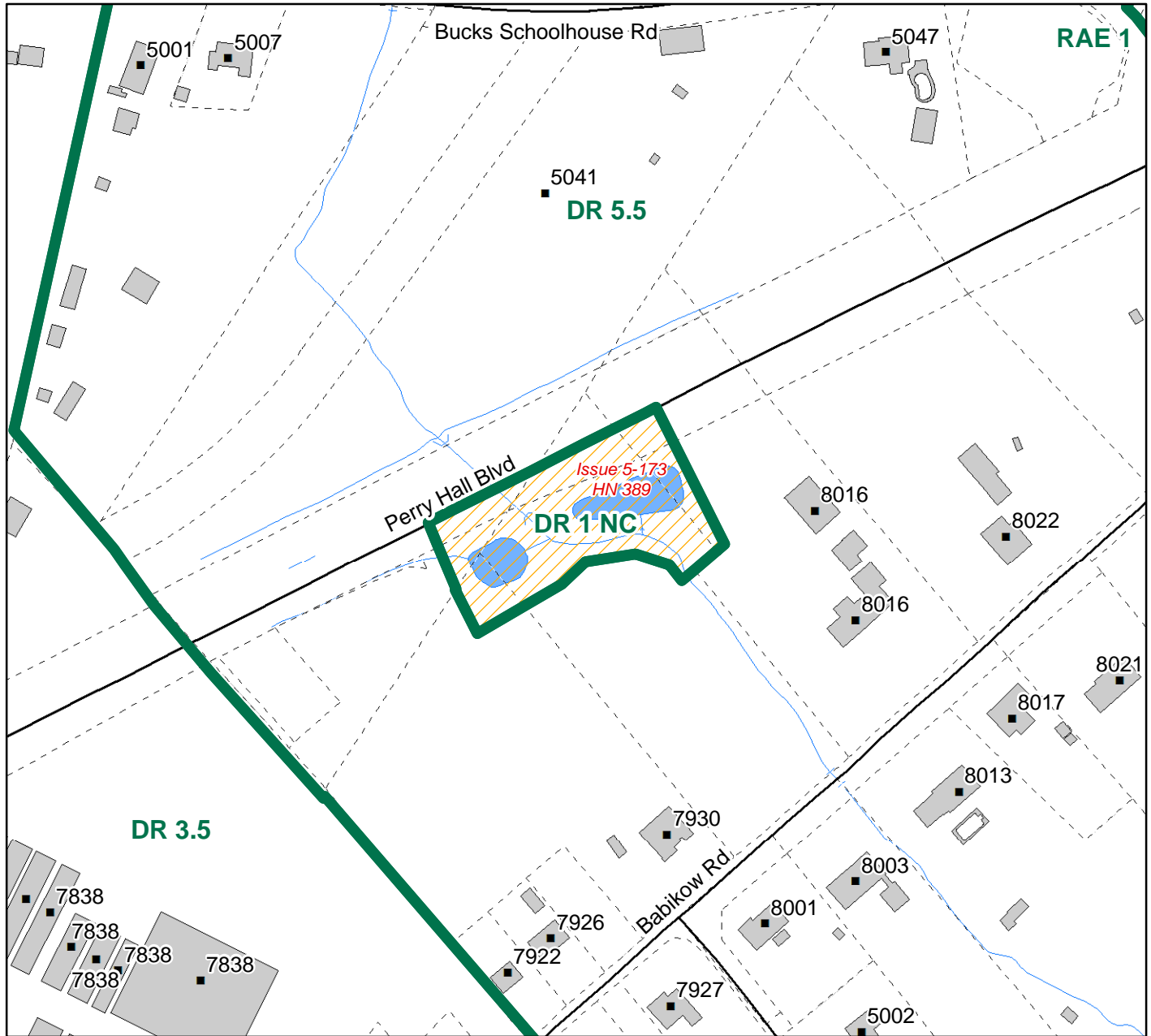
1 inch = 100 feet



Publication Date: November 28, 2023
Publication Agency: Department of Planning
Projection/Datum: Maryland State Plane,
FIPS 1900, NAD 1983/91 HARN, US Foot

CZMP 2024 - Issue Map

Issue Number: 5-173

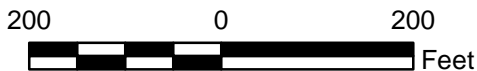


Iteration: REQUESTED

Tracking#: CZMP24-00389

<u>Zone</u>	<u>District</u>	<u>Acreage</u>
DR 1	NC	1.25

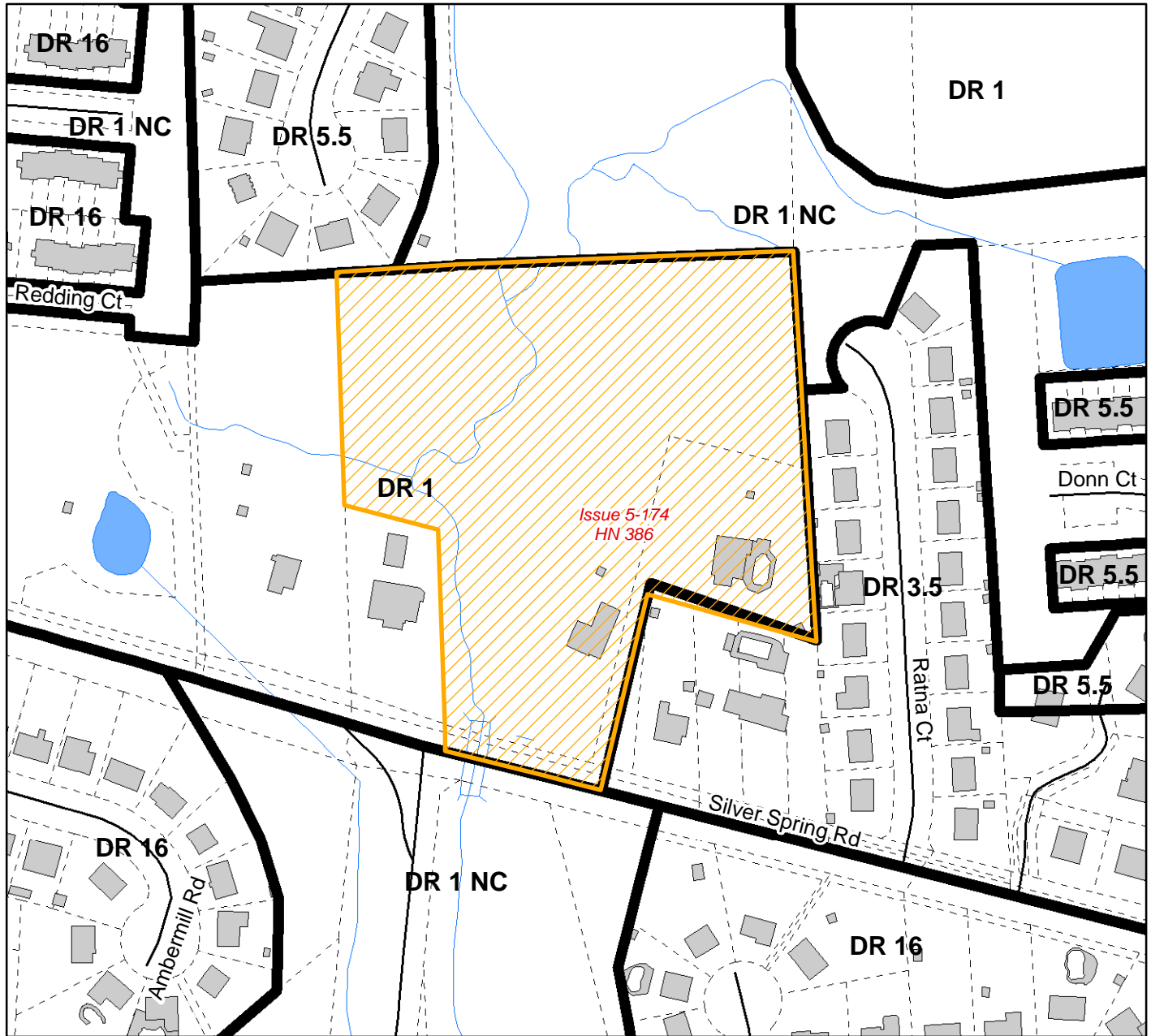
Total Acreage: 1.25



Publication Date: November 28, 2023
 Publication Agency: Department of Planning
 Projection/Datum: Maryland State Plane,
 FIPS 1900, NAD 1983/91 HARN, US Foot

CZMP 2024 - Issue Map

Issue Number: 5-174



Iteration: REQUESTED

Tracking#: CZMP24-00386

<u>Zone</u>	<u>District</u>	<u>Acreage</u>
DR 3.5		0.05
DR 1		6.88

Total Acreage: 6.93



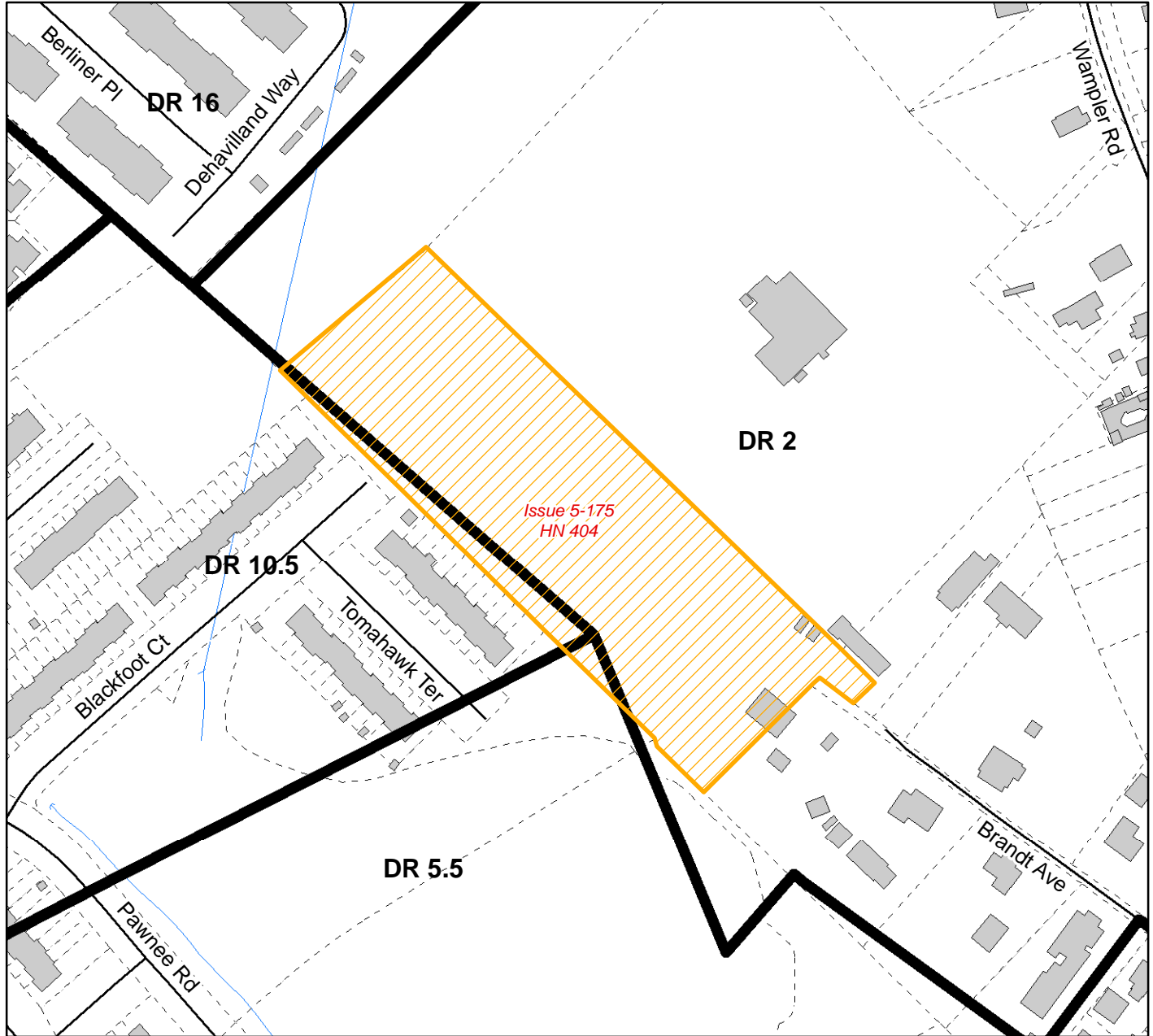
1 inch = 200 feet



Publication Date: November 28, 2023
 Publication Agency: Department of Planning
 Projection/Datum: Maryland State Plane,
 FIPS 1900, NAD 1983/91 HARN, US Foot

CZMP 2024 - Issue Map

Issue Number: 5-175

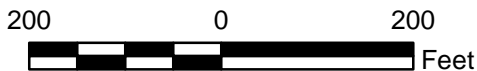


Iteration: REQUESTED

Tracking#: CZMP24-00404

<u>Zone</u>	<u>District</u>	<u>Acreage</u>
DR 2		4.01
DR 5.5		0.05
DR 10.5		0.28

Total Acreage: 4.34



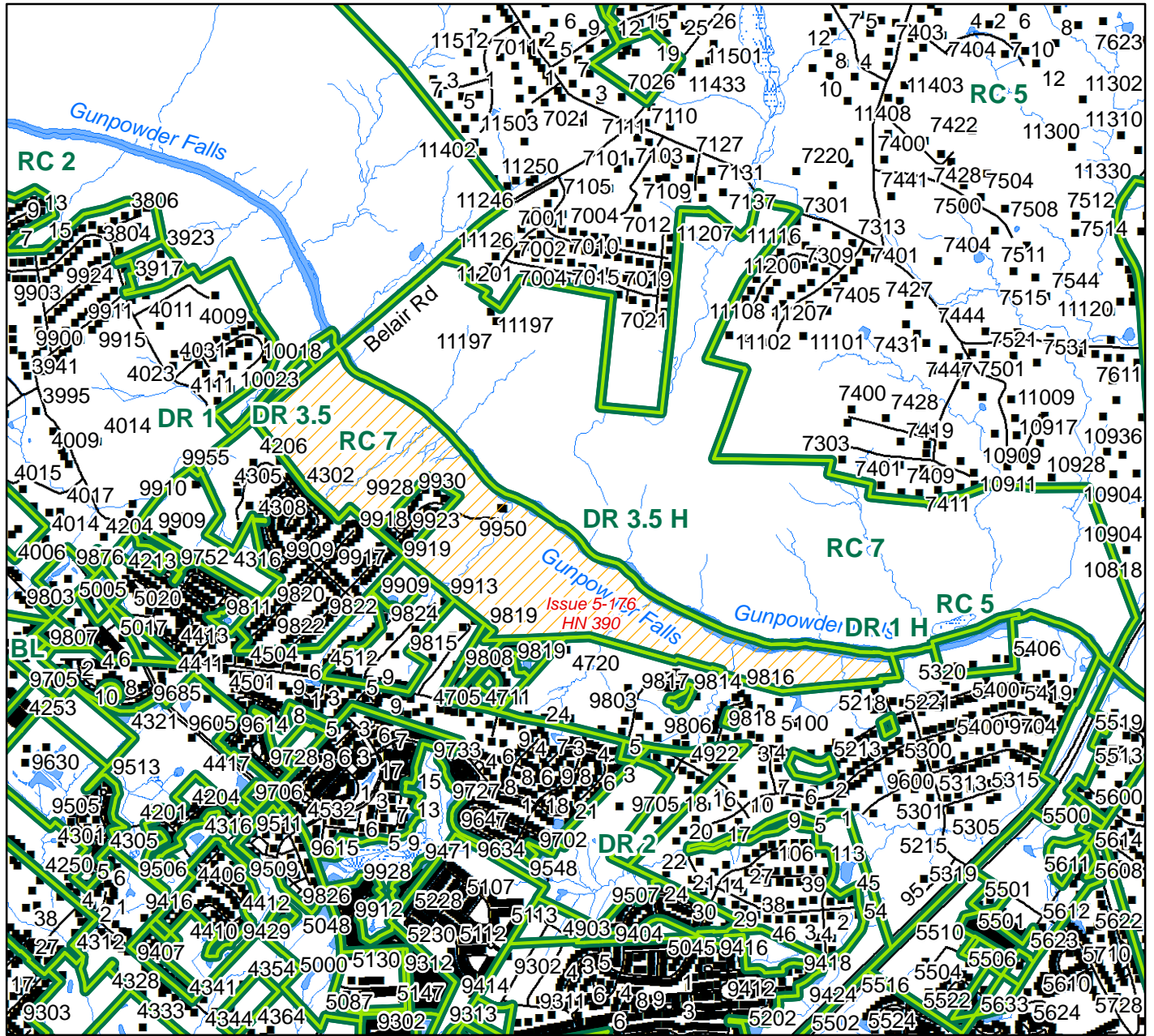
1 inch = 200 feet



Publication Date: November 28, 2023
 Publication Agency: Department of Planning
 Projection/Datum: Maryland State Plane,
 FIPS 1900, NAD 1983/91 HARN, US Foot

CZMP 2024 - Issue Map

Issue Number: 5-176



Iteration: REQUESTED

Tracking#: CZMP24-00390

<u>Zone</u>	<u>District</u>	<u>Acreage</u>
RC 7		211.29

Total Acreage: 211.29



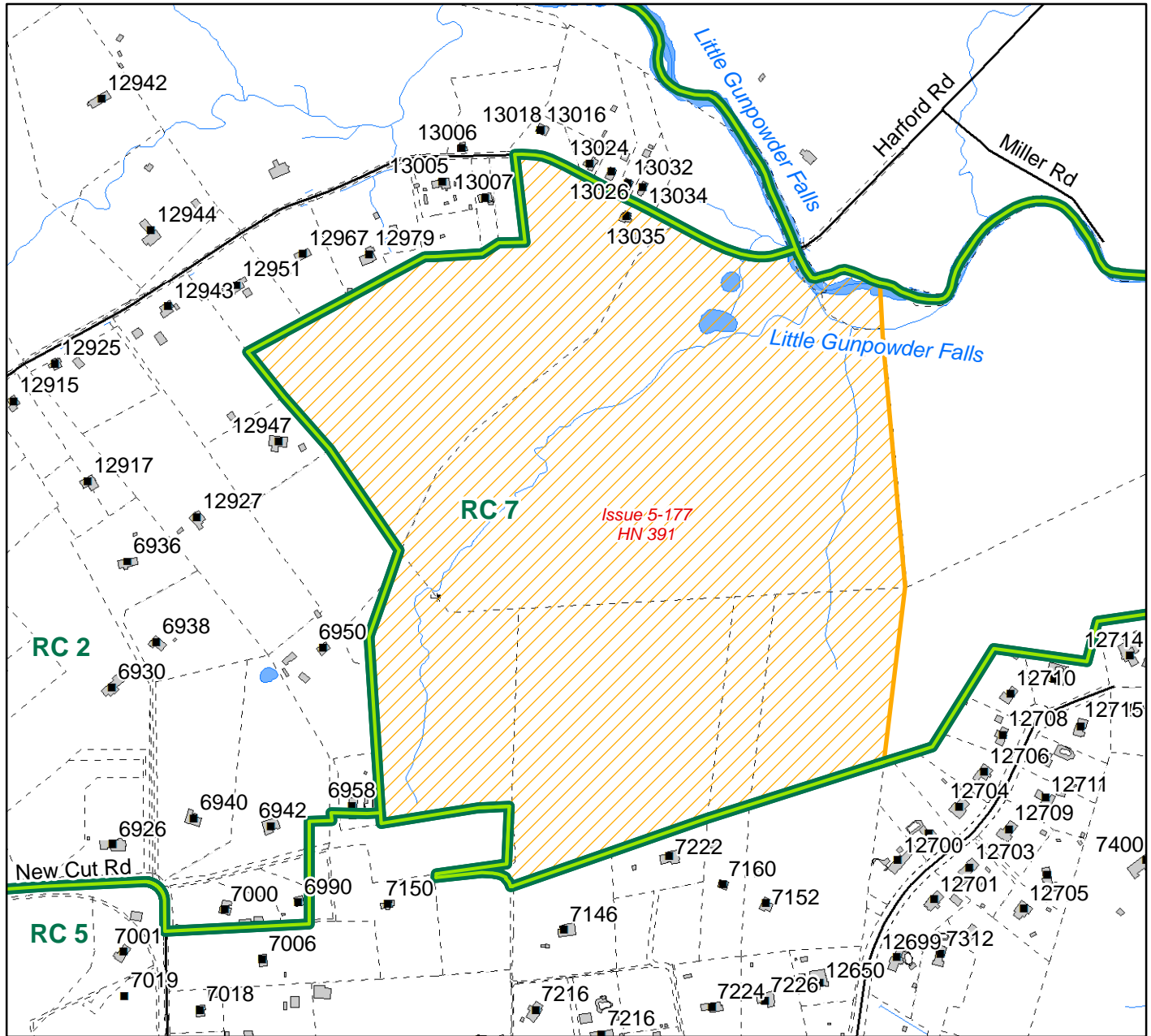
1 inch = 2,000 feet



Publication Date: November 29, 2023
 Publication Agency: Department of Planning
 Projection/Datum: Maryland State Plane,
 FIPS 1900, NAD 1983/91 HARN, US Foot

CZMP 2024 - Issue Map

Issue Number: 5-177



Iteration: REQUESTED

Tracking#: CZMP24-00391

<u>Zone</u>	<u>District</u>	<u>Acreage</u>
RC 7		107.47

Total Acreage: 107.47



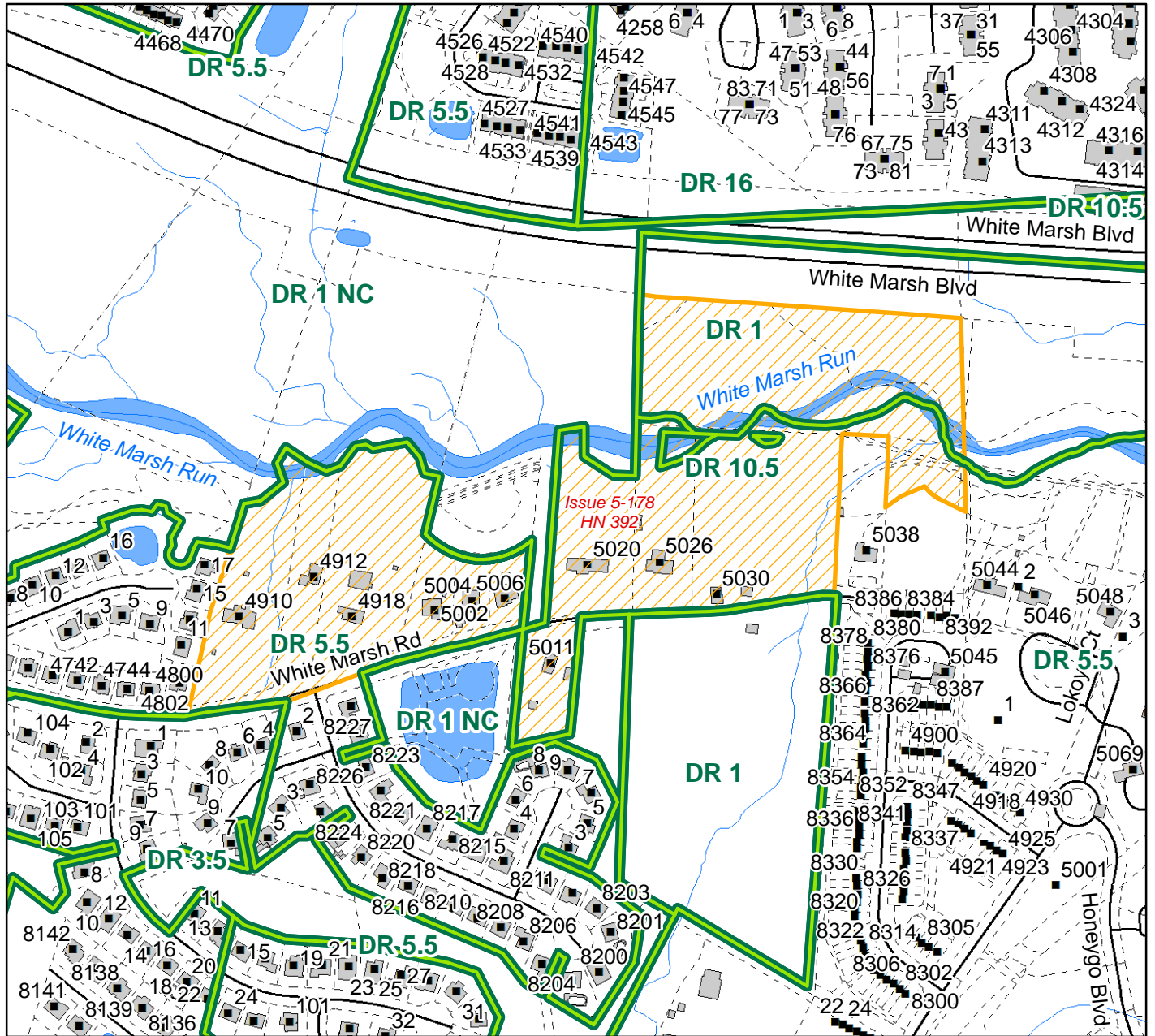
1 inch = 600 feet



Publication Date: November 29, 2023
 Publication Agency: Department of Planning
 Projection/Datum: Maryland State Plane,
 FIPS 1900, NAD 1983/91 HARN, US Foot

CZMP 2024 - Issue Map

Issue Number: 5-178



Iteration: REQUESTED

Tracking#: CZMP24-00392

Zone	District	Acreage
DR 3.5		0.02
DR 5.5		17.98
DR 1		5.62
DR 10.5		0.18

Total Acreage: 23.80



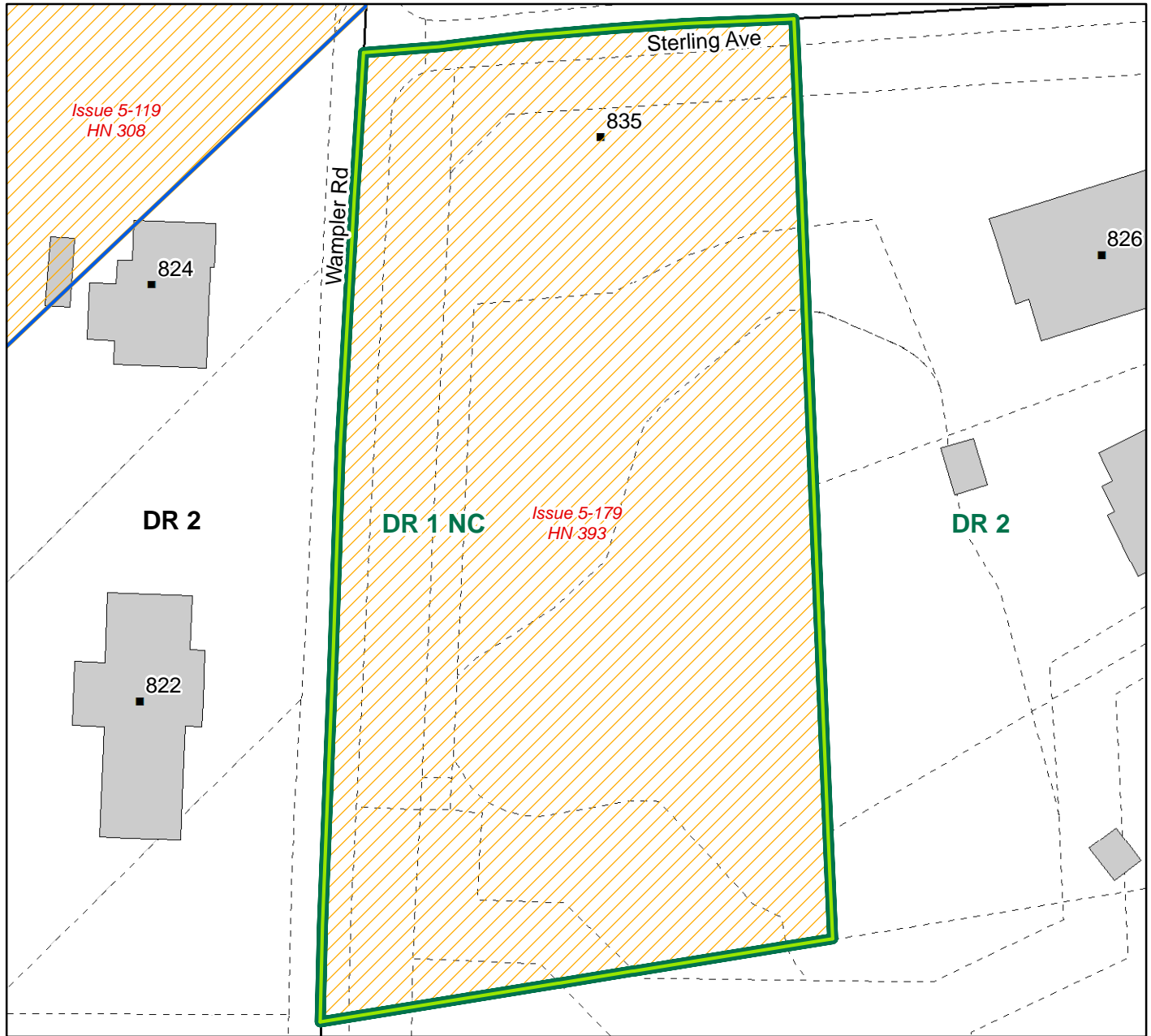
1 inch = 400 feet



Publication Date: November 29, 2023
 Publication Agency: Department of Planning
 Projection/Datum: Maryland State Plane,
 FIPS 1900, NAD 1983/91 HARN, US Foot

CZMP 2024 - Issue Map

Issue Number: 5-179



Iteration: REQUESTED

Tracking#: CZMP24-00393

<u>Zone</u>	<u>District</u>	<u>Acreage</u>
DR 1	NC	1.06

Total Acreage: 1.06



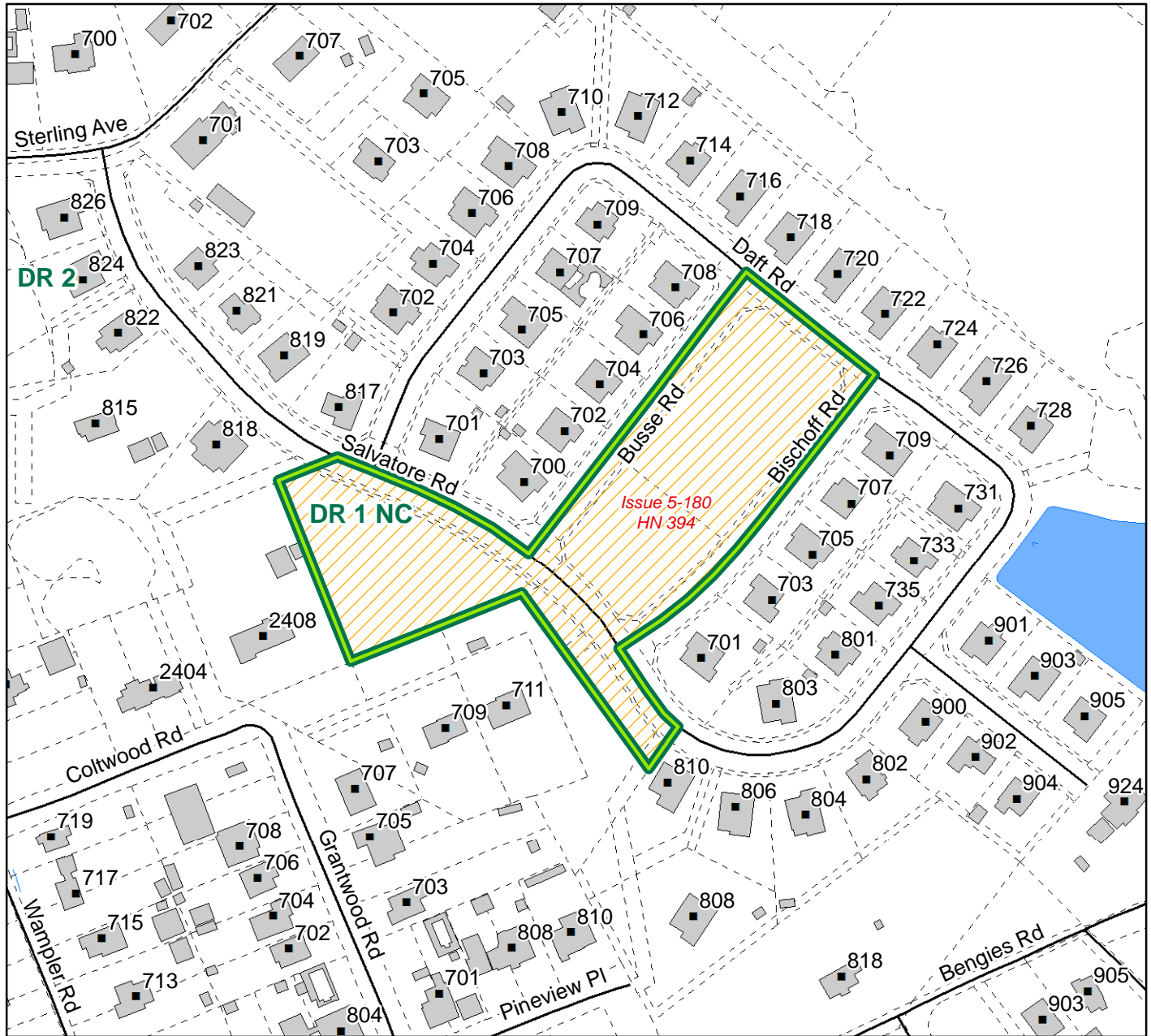
1 inch = 50 feet



Publication Date: November 29, 2023
 Publication Agency: Department of Planning
 Projection/Datum: Maryland State Plane,
 FIPS 1900, NAD 1983/91 HARN, US Foot

CZMP 2024 - Issue Map

Issue Number: 5-180

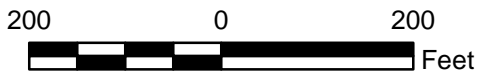


Iteration: REQUESTED

Tracking#: CZMP24-00394

<u>Zone</u>	<u>District</u>	<u>Acreage</u>
DR 1	NC	3.64

Total Acreage: 3.64



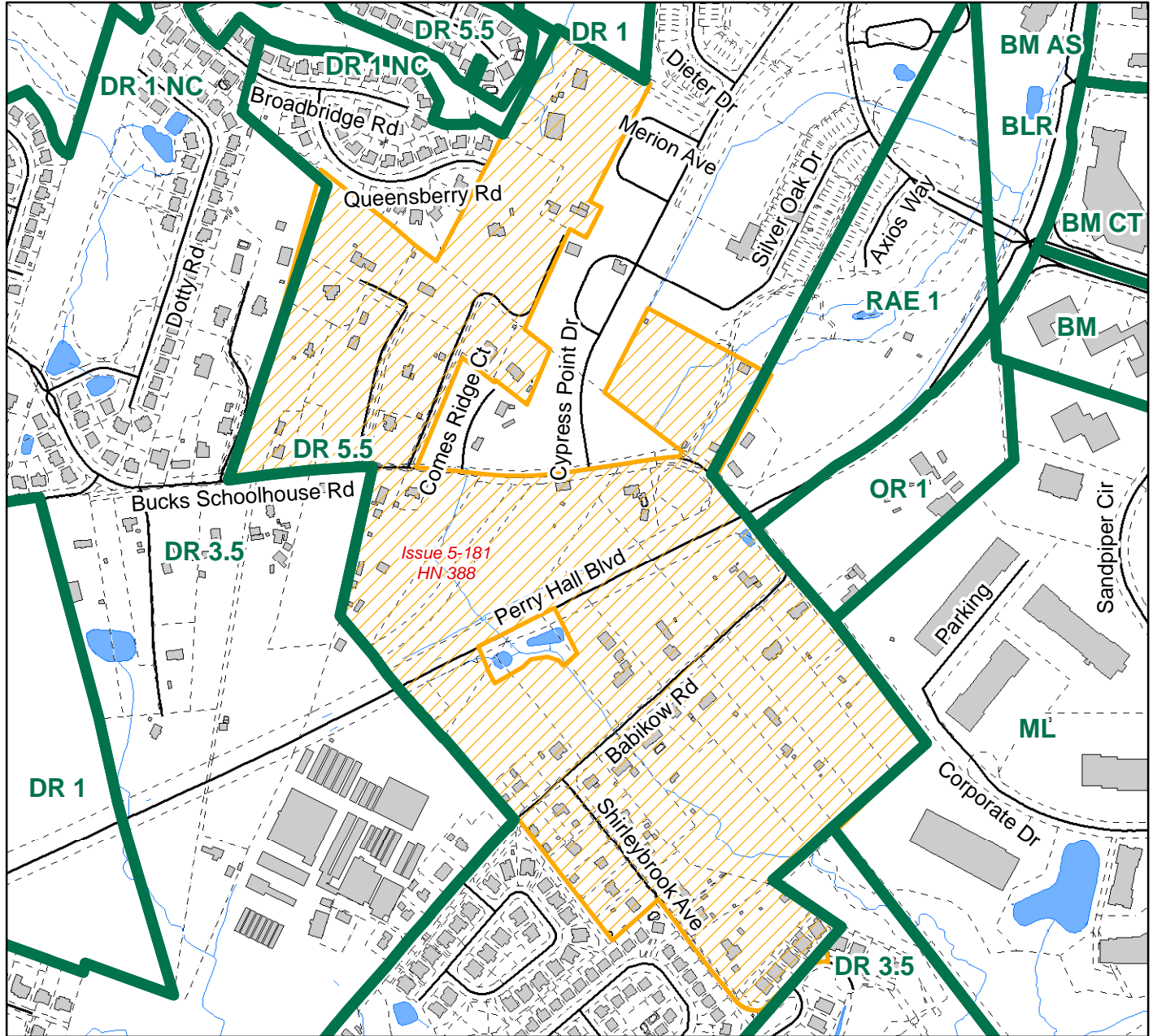
1 inch = 200 feet



Publication Date: November 29, 2023
 Publication Agency: Department of Planning
 Projection/Datum: Maryland State Plane,
 FIPS 1900, NAD 1983/91 HARN, US Foot

CZMP 2024 - Issue Map

Issue Number: 5-181



Iteration: REQUESTED

Tracking#: CZMP24-00388

<u>Zone</u>	<u>District</u>	<u>Acreege</u>
RAE 1		0.23
DR 3.5		0.49
ML		0.10
DR 5.5		93.69

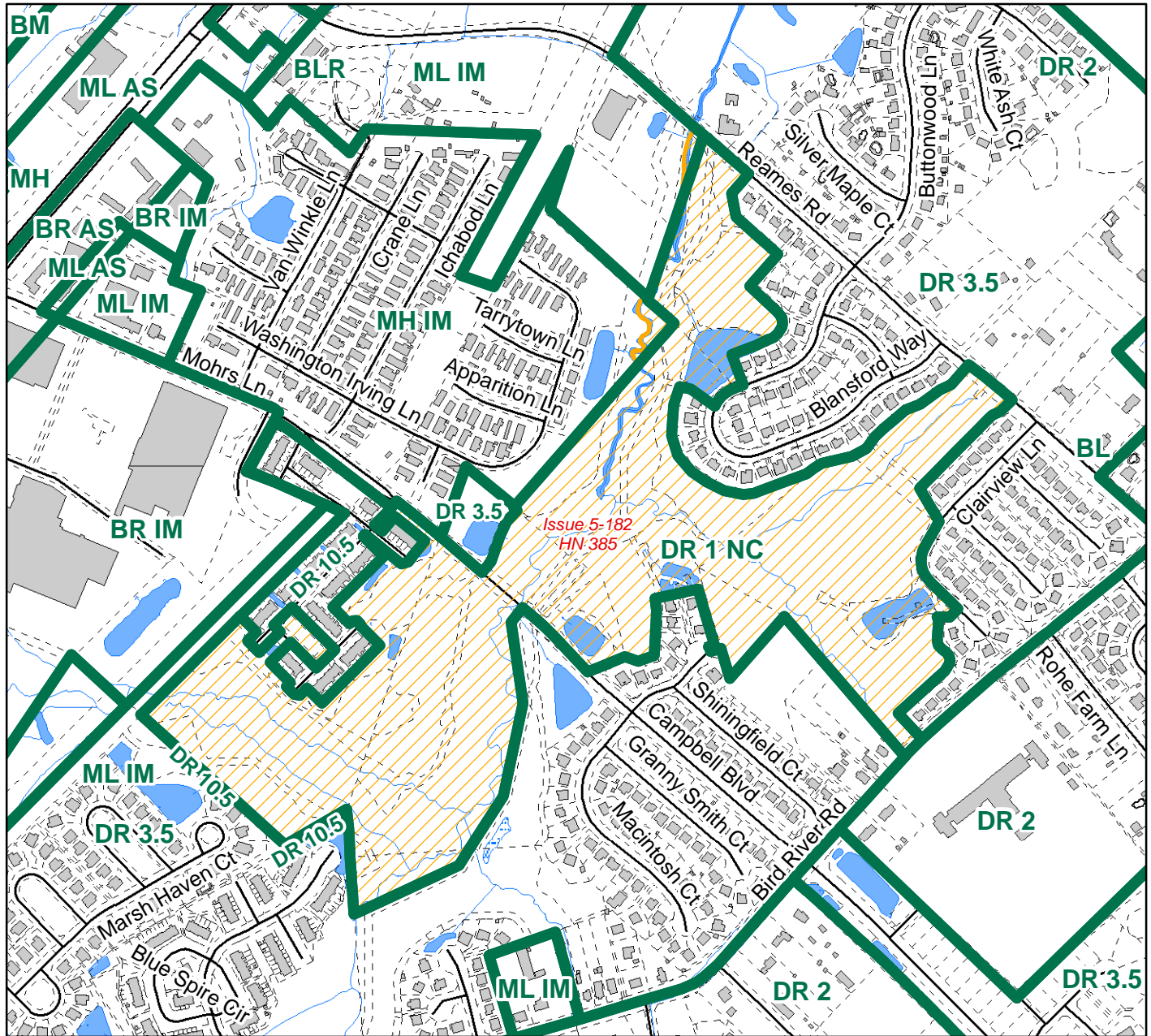
Total Acreege: 94.52



Publication Date: November 29, 2023
 Publication Agency: Department of Planning
 Projection/Datum: Maryland State Plane,
 FIPS 1900, NAD 1983/91 HARN, US Foot

CZMP 2024 - Issue Map

Issue Number: 5-182



Iteration: REQUESTED

Tracking#: CZMP24-00385

<u>Zone</u>	<u>District</u>	<u>Acreege</u>
DR 3.5		0.03
ML	IM	0.21
MH	IM	0.37
DR 1	NC	65.80

Total Acreege: 66.41



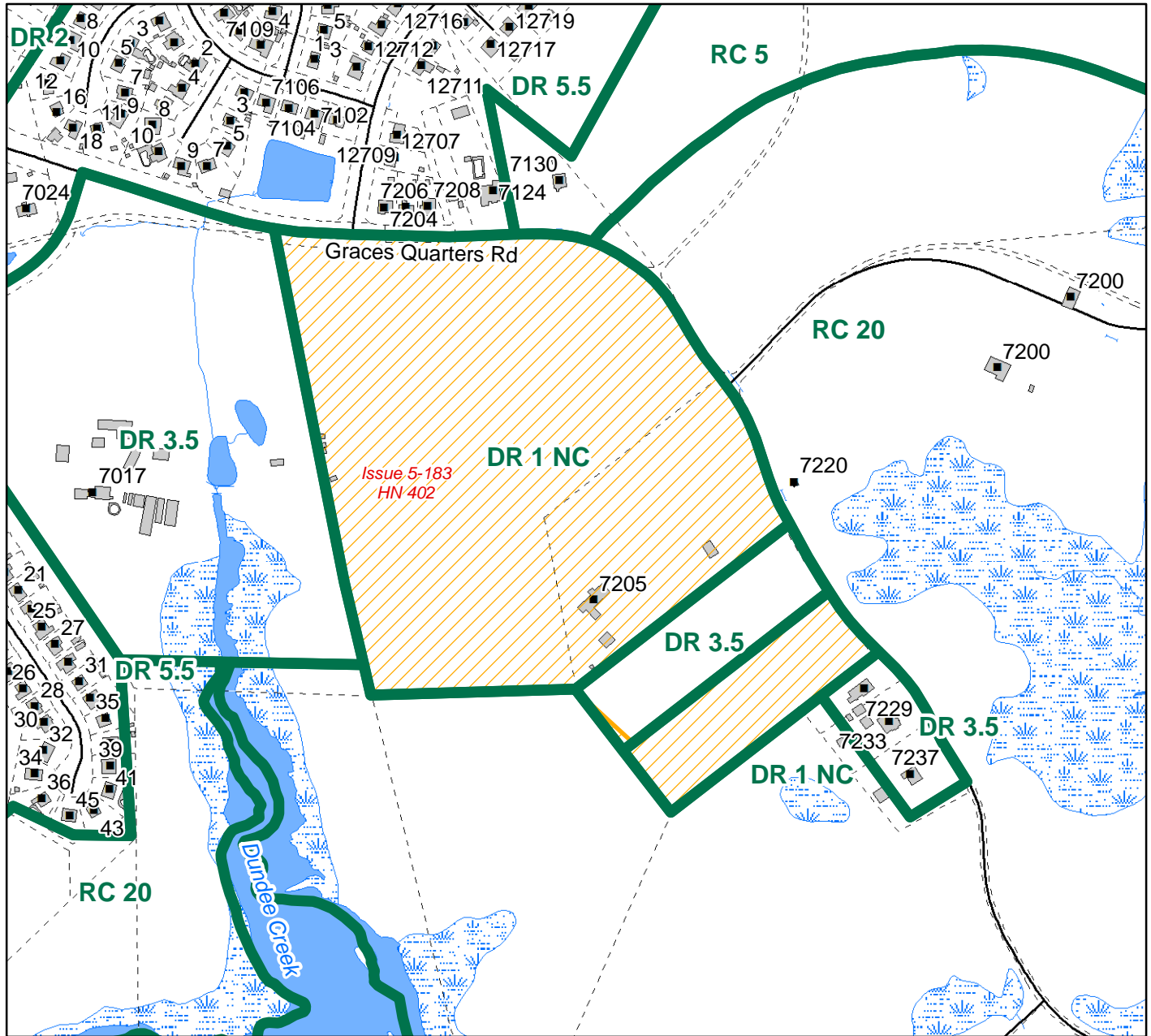
1 inch = 600 feet



Publication Date: November 29, 2023
 Publication Agency: Department of Planning
 Projection/Datum: Maryland State Plane,
 FIPS 1900, NAD 1983/91 HARN, US Foot

CZMP 2024 - Issue Map

Issue Number: 5-183



Iteration: REQUESTED

Tracking#: CZMP24-00402

<u>Zone</u>	<u>District</u>	<u>Acreege</u>
DR 3.5		0.07
DR 1	NC	29.32

Total Acreege: 29.39



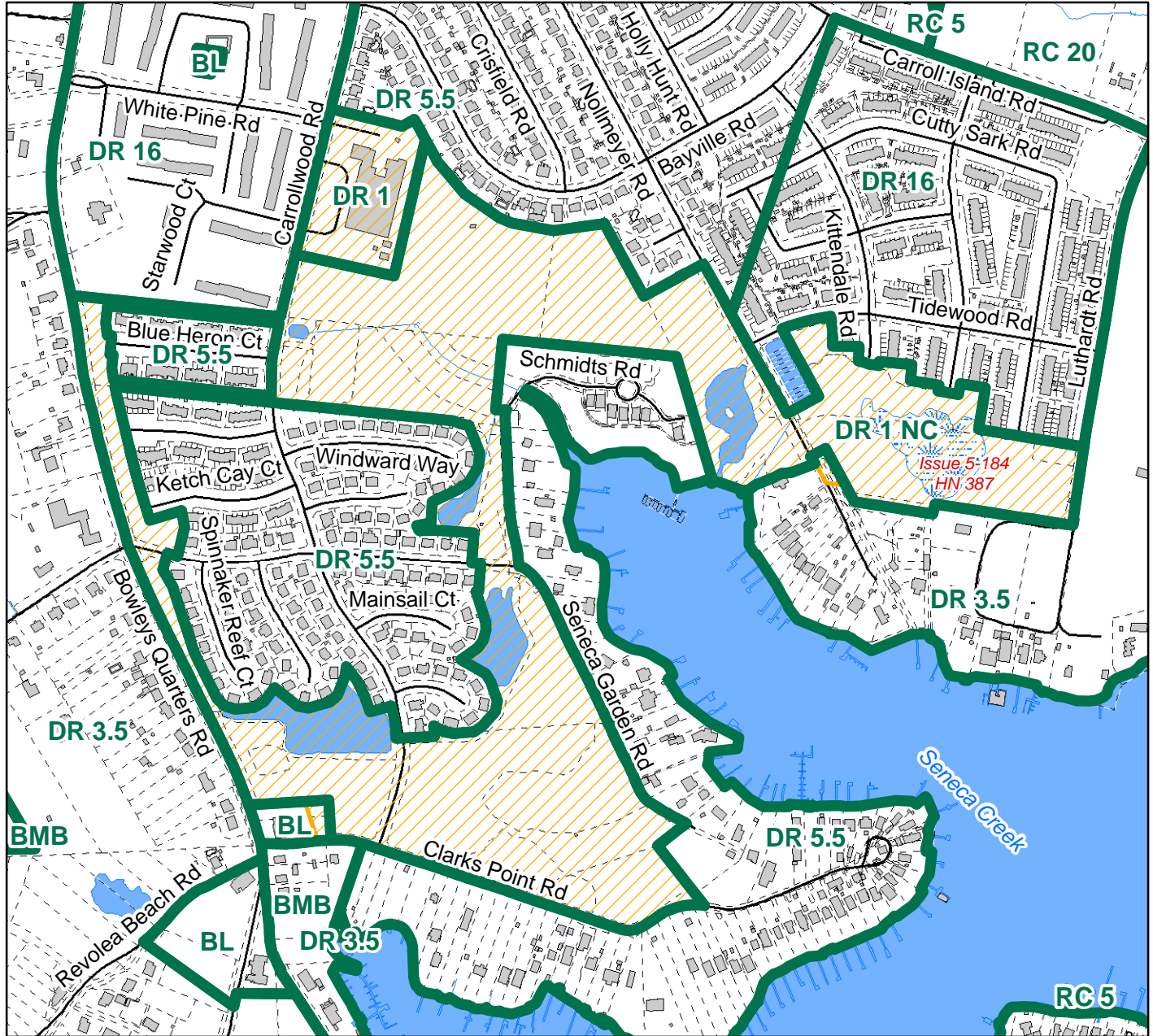
1 inch = 400 feet



Publication Date: November 29, 2023
 Publication Agency: Department of Planning
 Projection/Datum: Maryland State Plane,
 FIPS 1900, NAD 1983/91 HARN, US Foot

CZMP 2024 - Issue Map

Issue Number: 5-184



Iteration: REQUESTED

Tracking#: CZMP24-00387

<u>Zone</u>	<u>District</u>	<u>Acreage</u>
DR 3.5		0.21
BL		0.27
DR 16		0.03
DR 1		5.05
DR 1	NC	69.78

Total Acreage: 75.34



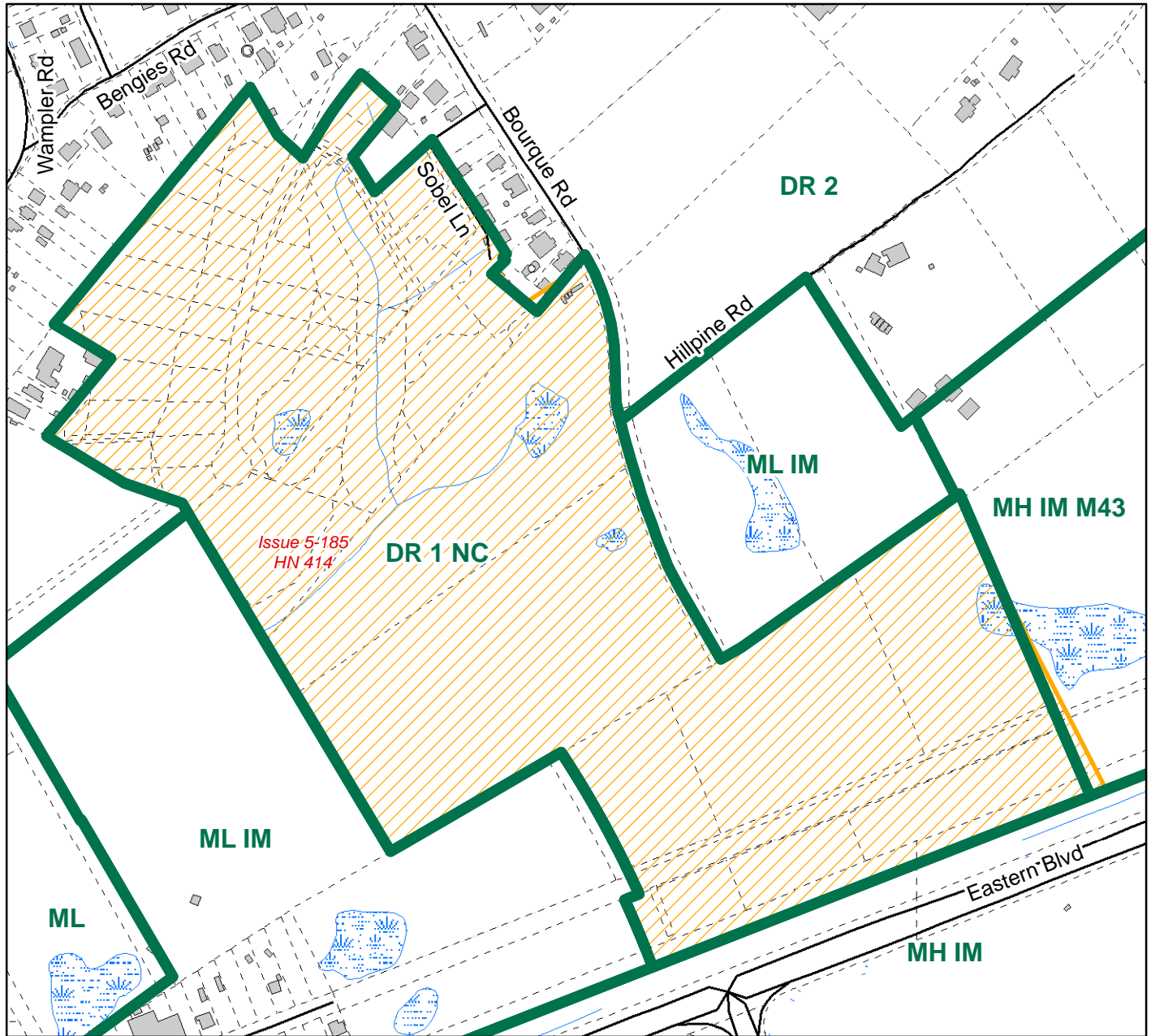
1 inch = 600 feet



Publication Date: November 29, 2023
 Publication Agency: Department of Planning
 Projection/Datum: Maryland State Plane,
 FIPS 1900, NAD 1983/91 HARN, US Foot

CZMP 2024 - Issue Map

Issue Number: 5-185

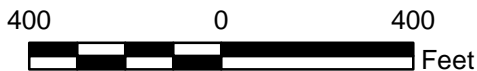


Iteration: REQUESTED

Tracking#: CZMP24-00414

<u>Zone</u>	<u>District</u>	<u>Acreage</u>
MH	IM M43	0.32
DR 2		0.07
DR 1	NC	61.64

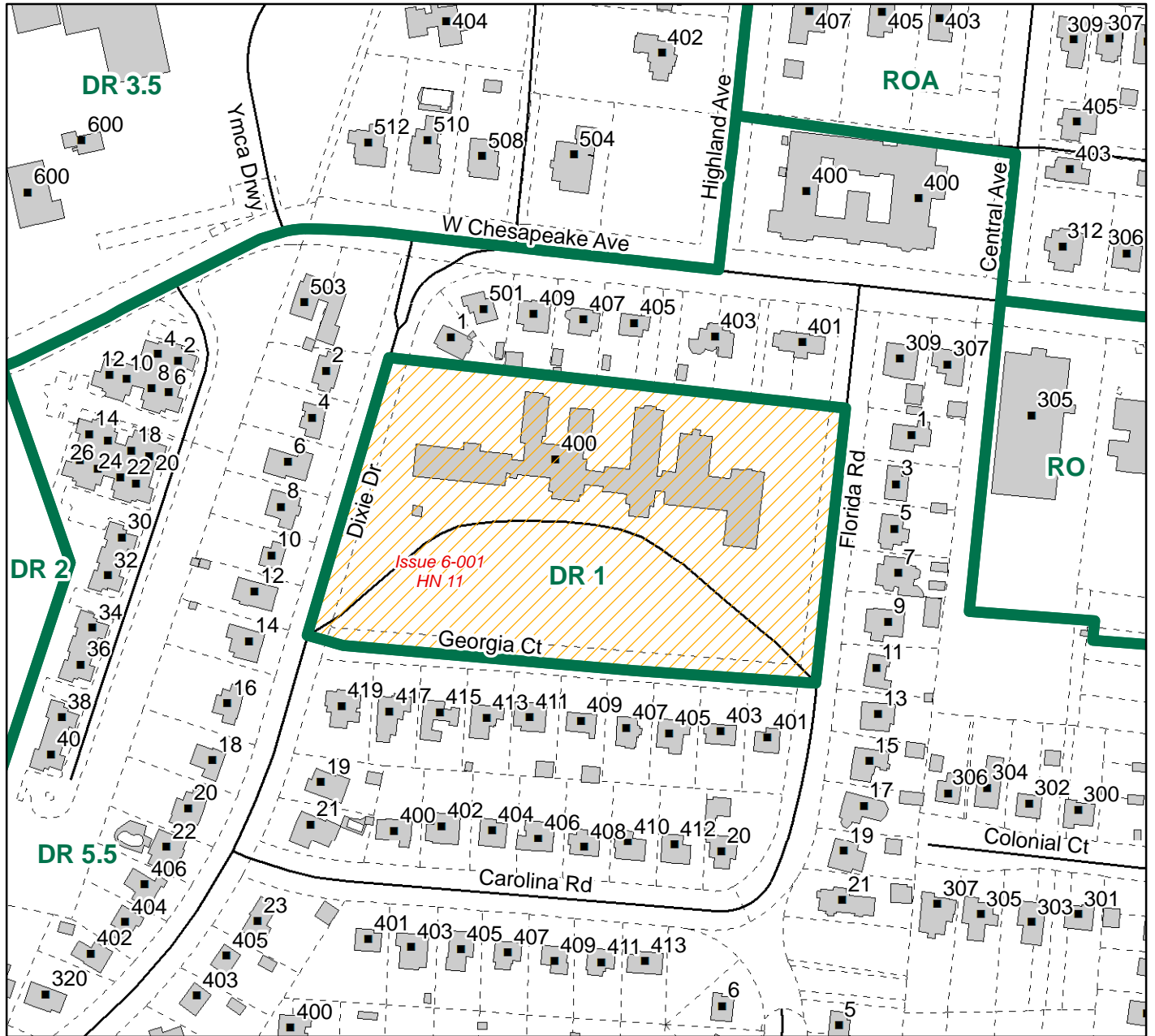
Total Acreage: 62.03



Publication Date: November 29, 2023
 Publication Agency: Department of Planning
 Projection/Datum: Maryland State Plane,
 FIPS 1900, NAD 1983/91 HARN, US Foot

CZMP 2024 - Issue Map

Issue Number: 6-001



Iteration: REQUESTED

Tracking#: CZMP24-00011

Zone	District	Acreage
DR 1		5.23

Total Acreage: 5.23



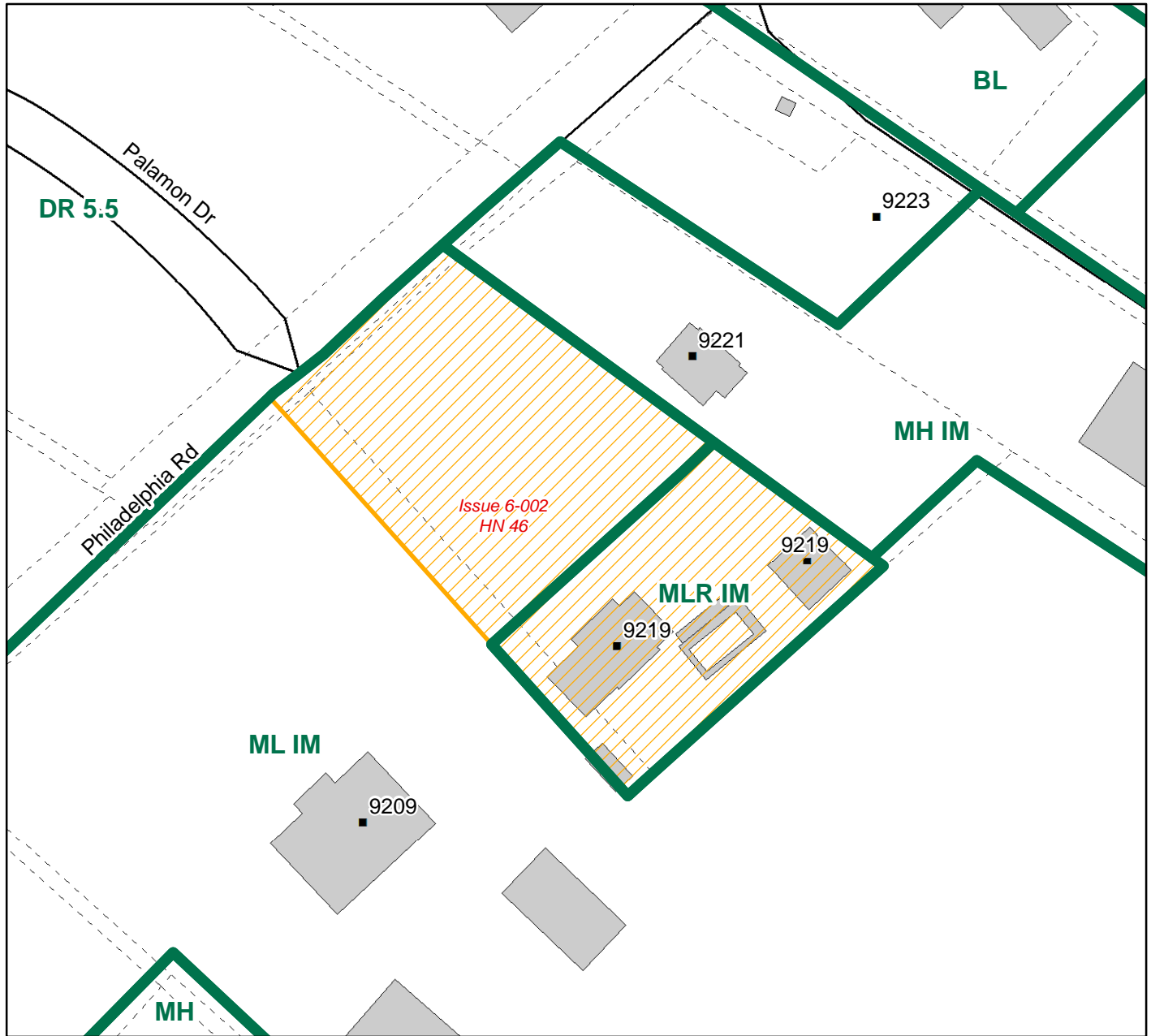
1 inch = 200 feet



Publication Date: September 11, 2023
 Publication Agency: Department of Planning
 Projection/Datum: Maryland State Plane,
 FIPS 1900, NAD 1983/91 HARN, US Foot

CZMP 2024 - Issue Map

Issue Number: 6-002

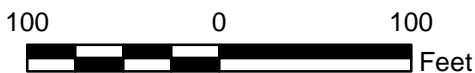


Iteration: REQUESTED

Tracking#: CZMP24-00046

<u>Zone</u>	<u>District</u>	<u>Acreage</u>
ML	IM	0.83
MLR	IM	0.62

Total Acreage: 1.45



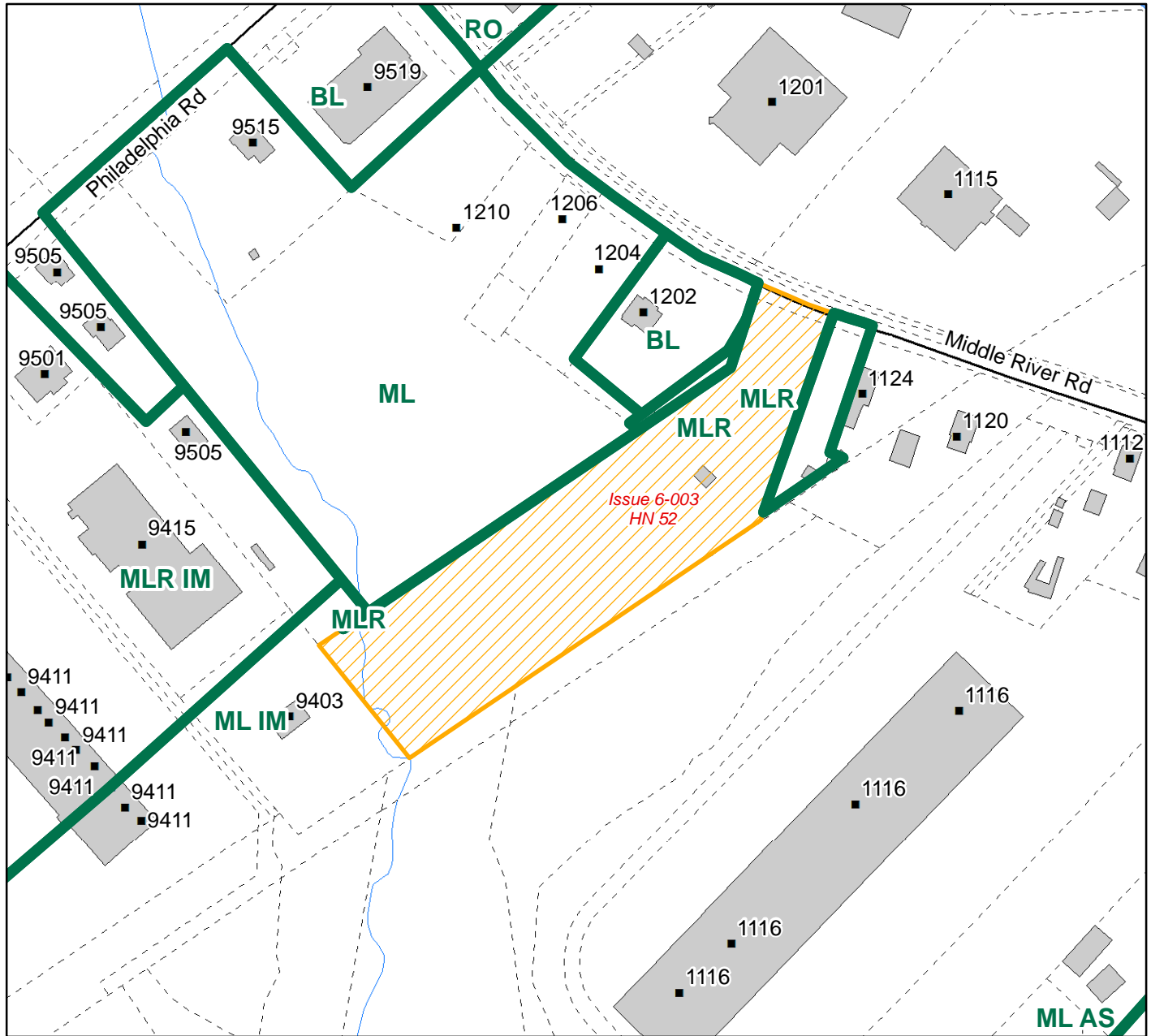
1 inch = 100 feet



Publication Date: September 27, 2023
 Publication Agency: Department of Planning
 Projection/Datum: Maryland State Plane,
 FIPS 1900, NAD 1983/91 HARN, US Foot

CZMP 2024 - Issue Map

Issue Number: 6-003



Iteration: REQUESTED

Tracking#: CZMP24-00052

<u>Zone</u>	<u>District</u>	<u>Acreage</u>
ML	IM	2.96

Total Acreage: 2.96



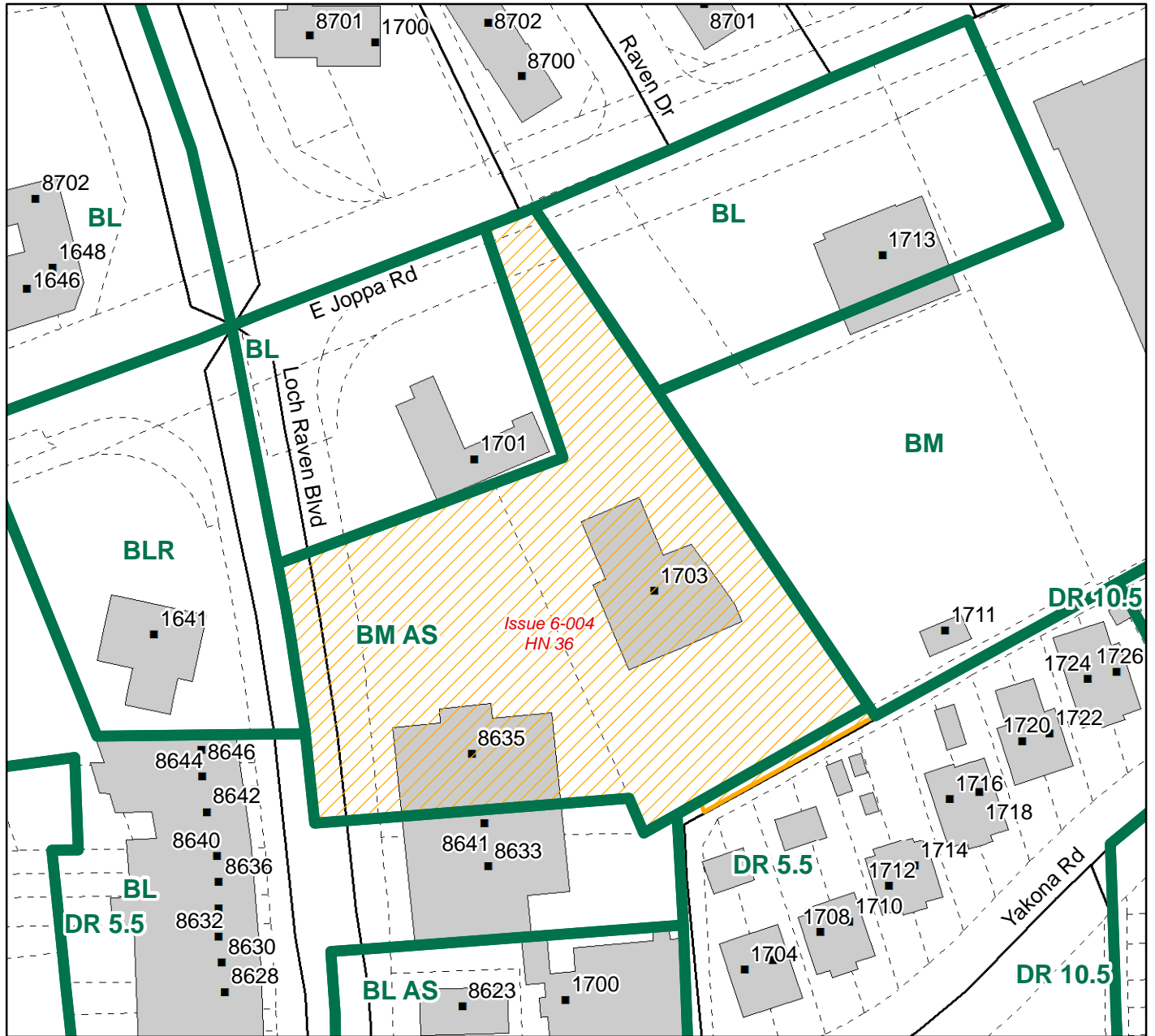
1 inch = 200 feet



Publication Date: September 28, 2023
 Publication Agency: Department of Planning
 Projection/Datum: Maryland State Plane,
 FIPS 1900, NAD 1983/91 HARN, US Foot

CZMP 2024 - Issue Map

Issue Number: 6-004

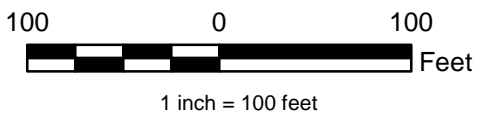


Iteration: REQUESTED

Tracking#: CZMP24-00036

<u>Zone</u>	<u>District</u>	<u>Acreage</u>
BM	AS	1.72
DR 5.5		0.02

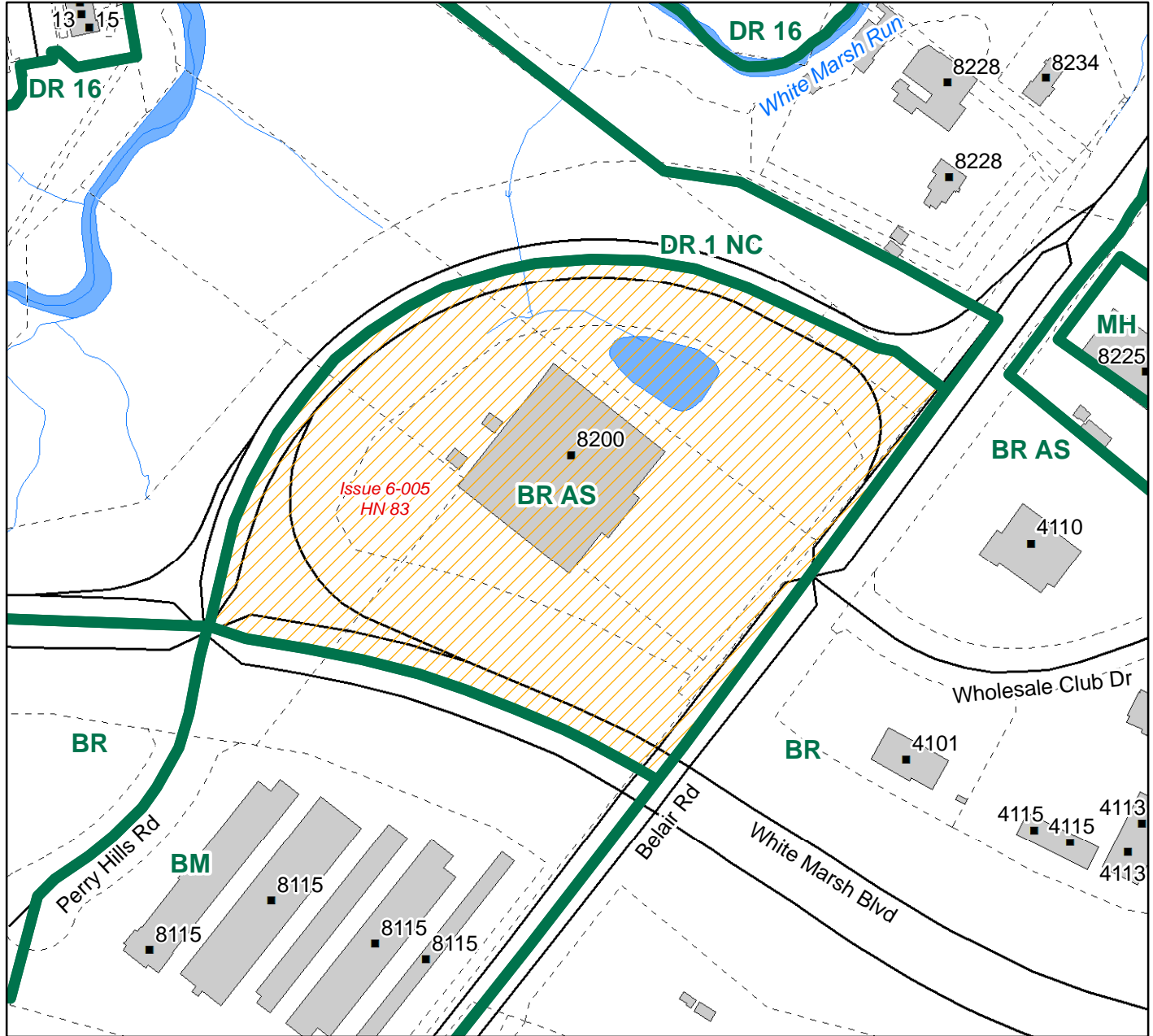
Total Acreage: 1.75



Publication Date: October 4, 2023
 Publication Agency: Department of Planning
 Projection/Datum: Maryland State Plane,
 FIPS 1900, NAD 1983/91 HARN, US Foot

CZMP 2024 - Issue Map

Issue Number: 6-005

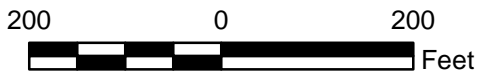


Iteration: REQUESTED

Tracking#: CZMP24-00083

<u>Zone</u>	<u>District</u>	<u>Acreage</u>
BR	AS	8.94

Total Acreage: 8.94



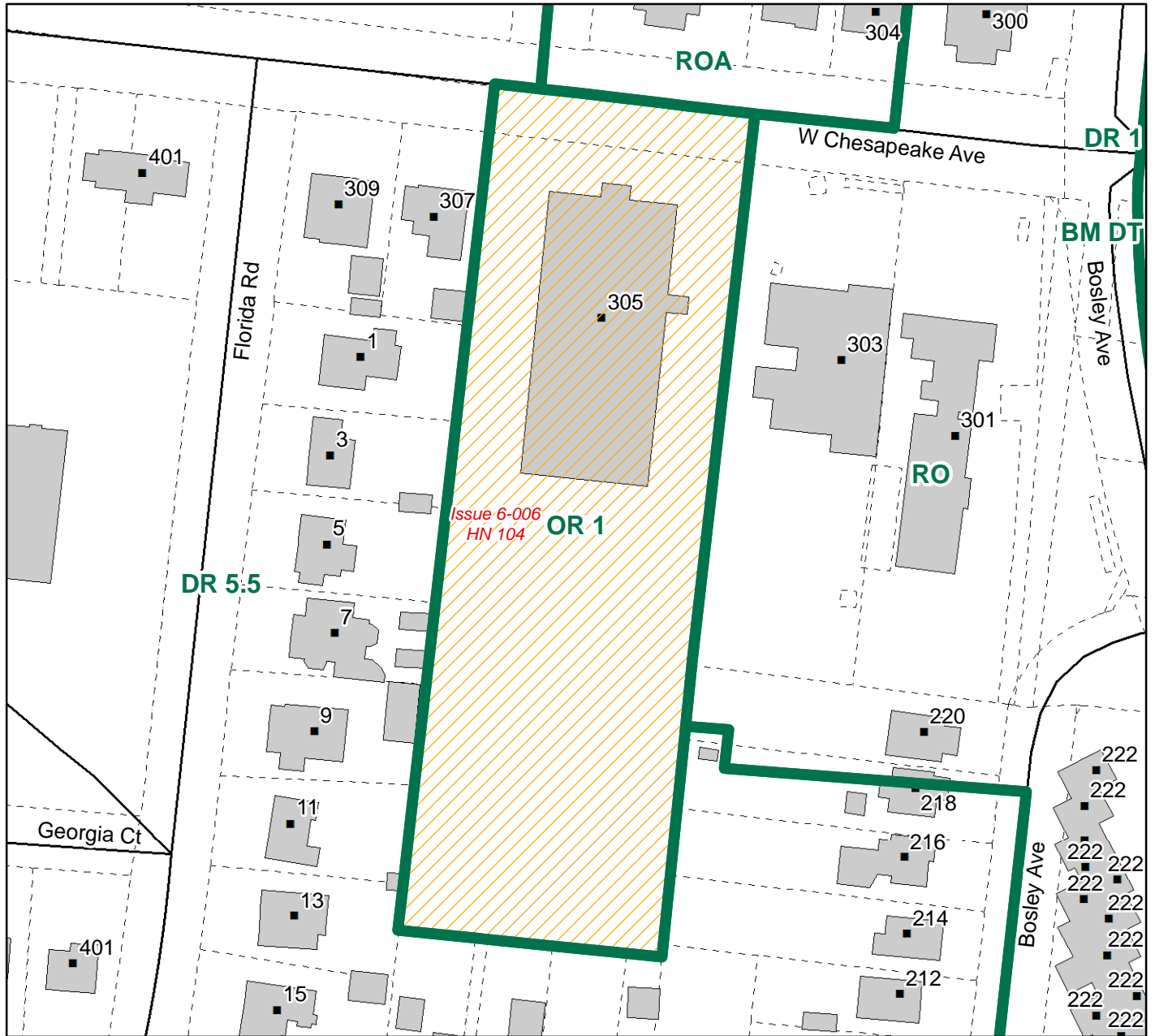
1 inch = 200 feet



Publication Date: October 12, 2023
 Publication Agency: Department of Planning
 Projection/Datum: Maryland State Plane,
 FIPS 1900, NAD 1983/91 HARN, US Foot

CZMP 2024 - Issue Map

Issue Number: 6-006



Iteration: REQUESTED

Tracking#: CZMP24-00104

<u>Zone</u>	<u>District</u>	<u>Acreage</u>
OR 1		2.11

Total Acreage: 2.11



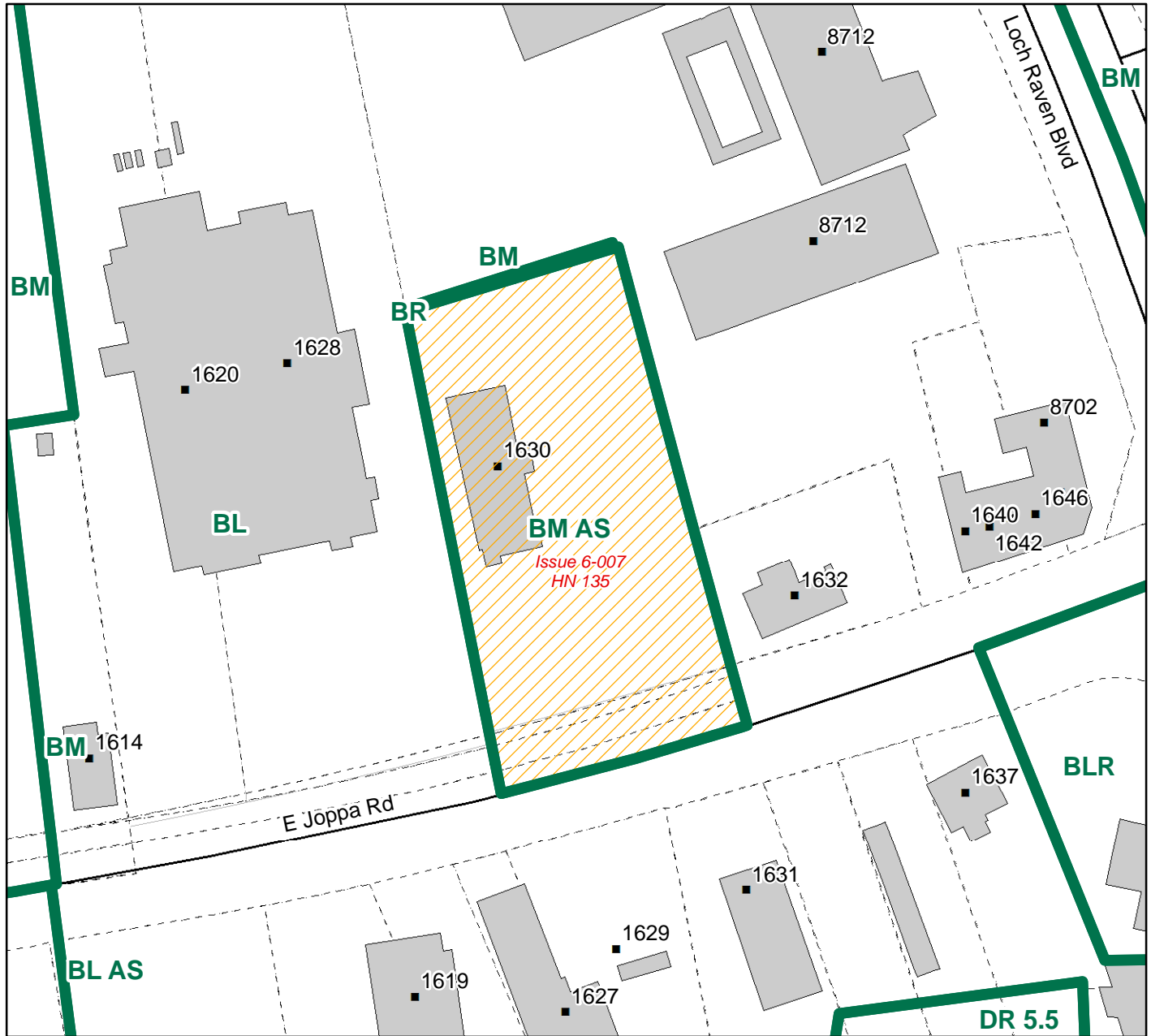
1 inch = 100 feet



Publication Date: October 12, 2023
 Publication Agency: Department of Planning
 Projection/Datum: Maryland State Plane,
 FIPS 1900, NAD 1983/91 HARN, US Foot

CZMP 2024 - Issue Map

Issue Number: 6-007



Iteration: REQUESTED

Tracking#: CZMP24-00135

<u>Zone</u>	<u>District</u>	<u>Acreage</u>
BM	AS	1.11

Total Acreage: 1.11



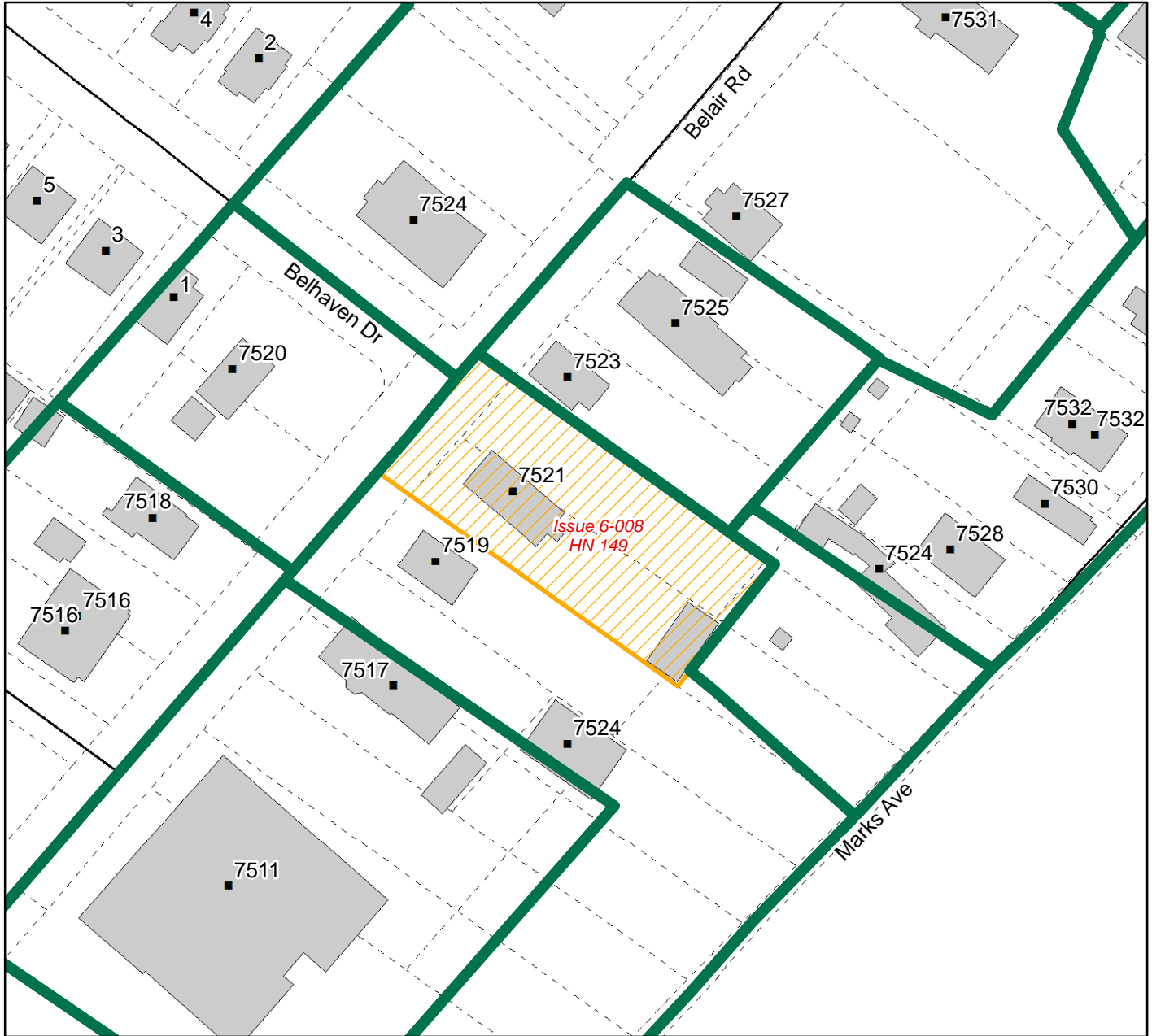
1 inch = 100 feet



Publication Date: October 12, 2023
 Publication Agency: Department of Planning
 Projection/Datum: Maryland State Plane,
 FIPS 1900, NAD 1983/91 HARN, US Foot

CZMP 2024 - Issue Map

Issue Number: 6-008

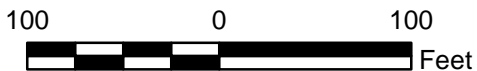


Iteration: REQUESTED

Tracking#: CZMP24-00149

<u>Zone</u>	<u>District</u>	<u>Acreage</u>
BR		0.54

Total Acreage: 0.54



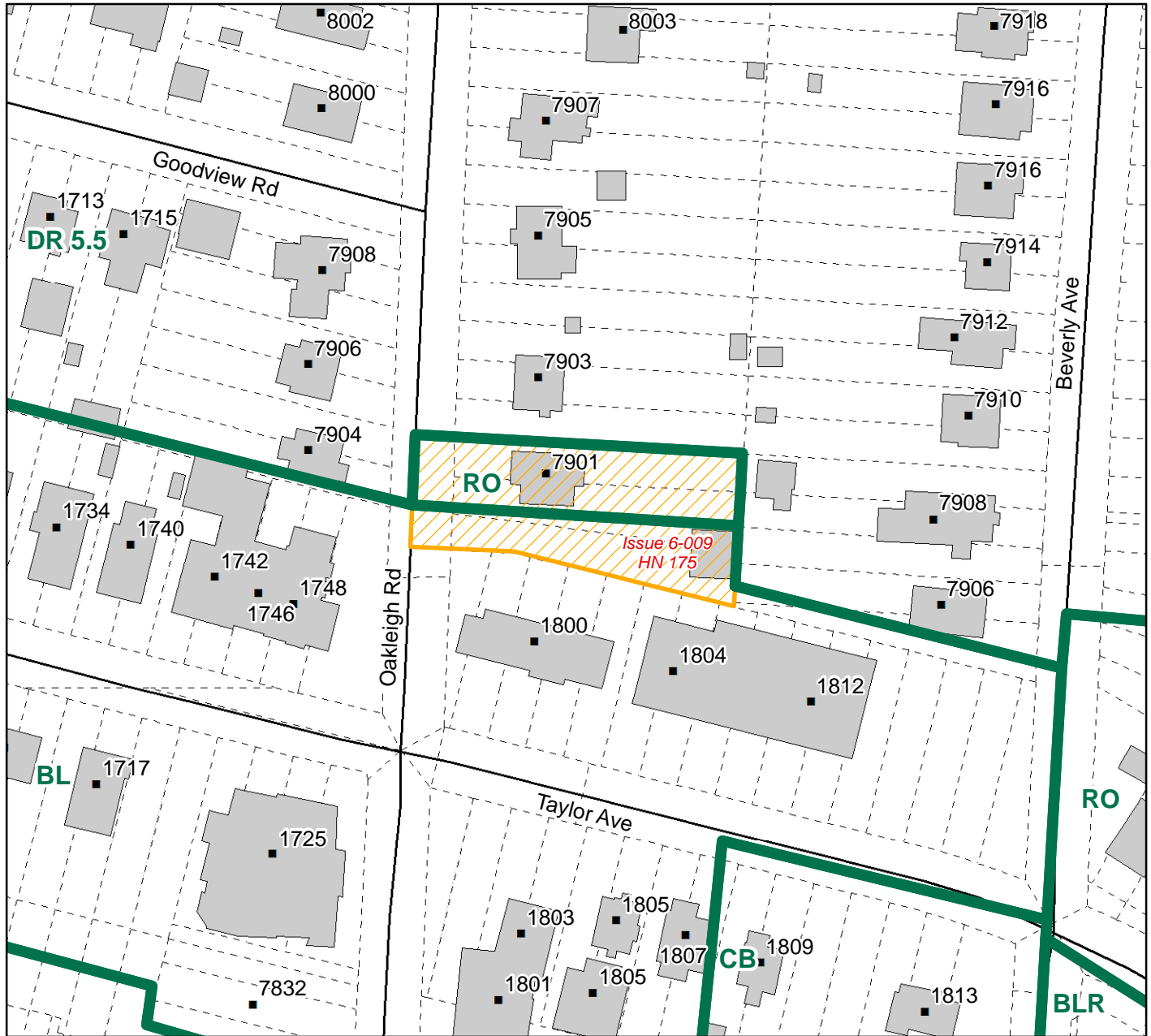
1 inch = 100 feet



Publication Date: October 16, 2023
Publication Agency: Department of Planning
Projection/Datum: Maryland State Plane,
FIPS 1900, NAD 1983/91 HARN, US Foot

CZMP 2024 - Issue Map

Issue Number: 6-009



Iteration: REQUESTED

Tracking#: CZMP24-00175

<u>Zone</u>	<u>District</u>	<u>Acreage</u>
BL		0.17
RO		0.22

Total Acreage: 0.39



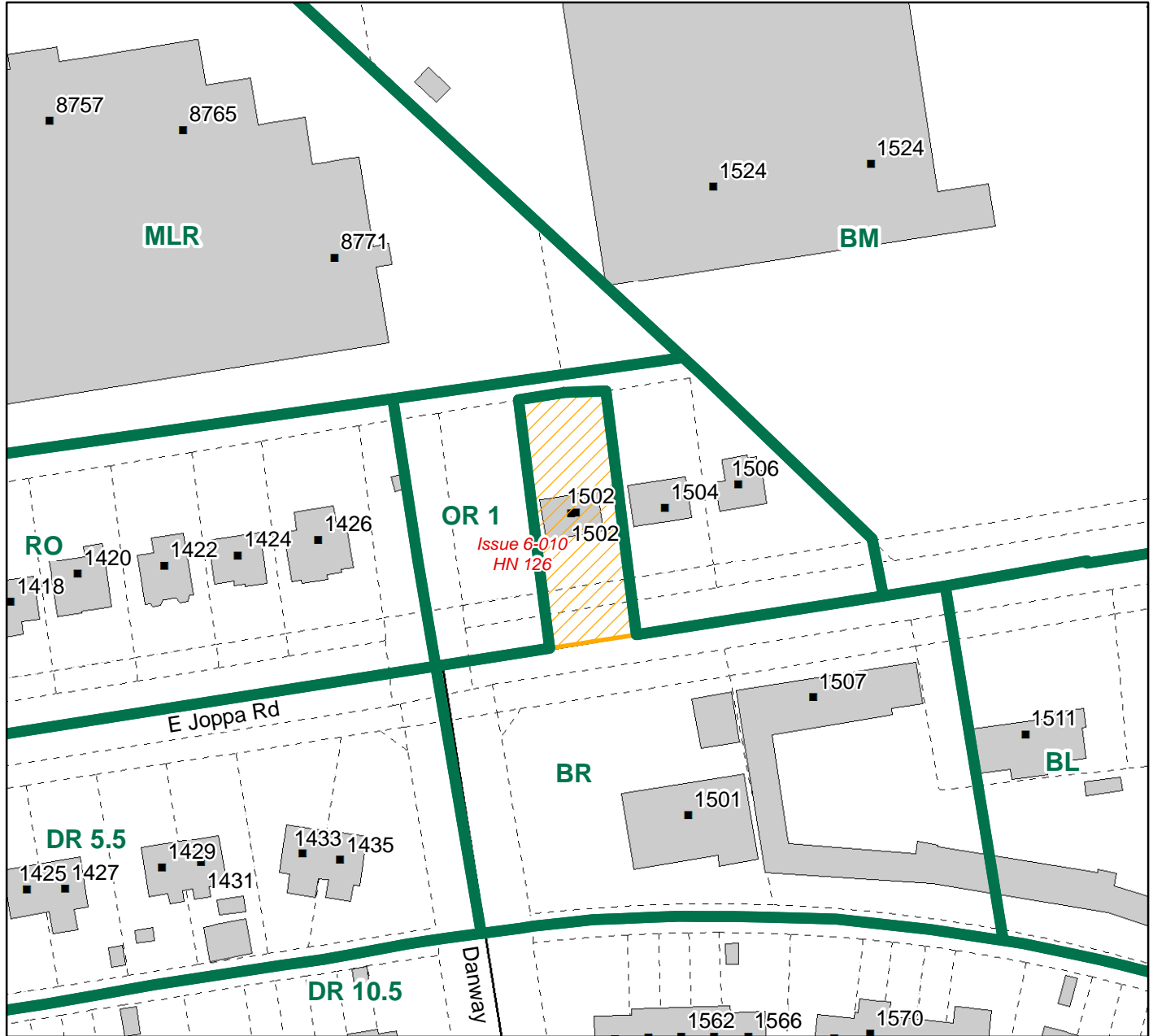
1 inch = 100 feet



Publication Date: October 19, 2023
 Publication Agency: Department of Planning
 Projection/Datum: Maryland State Plane,
 FIPS 1900, NAD 1983/91 HARN, US Foot

CZMP 2024 - Issue Map

Issue Number: 6-010

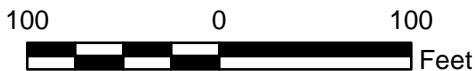


Iteration: REQUESTED

Tracking#: CZMP24-00126

<u>Zone</u>	<u>District</u>	<u>Acreage</u>
BR		0.21

Total Acreage: 0.21



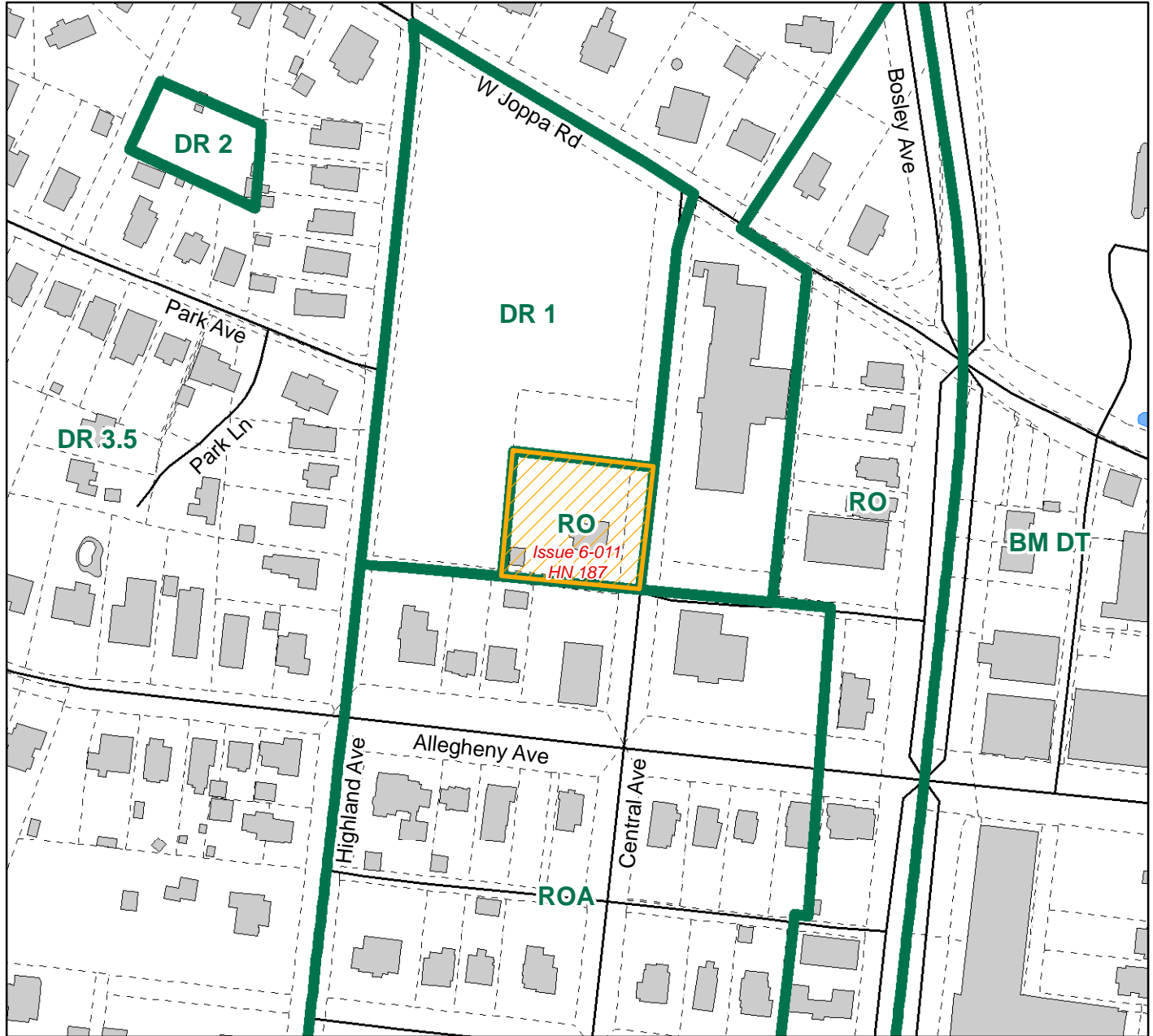
1 inch = 100 feet



Publication Date: October 19, 2023
 Publication Agency: Department of Planning
 Projection/Datum: Maryland State Plane,
 FIPS 1900, NAD 1983/91 HARN, US Foot

CZMP 2024 - Issue Map

Issue Number: 6-011

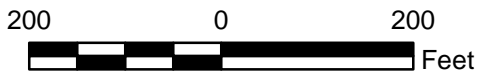


Iteration: REQUESTED

Tracking#: CZMP24-00187

<u>Zone</u>	<u>District</u>	<u>Acreage</u>
RO		0.66

Total Acreage: 0.66



1 inch = 200 feet



Publication Date: October 27, 2023
Publication Agency: Department of Planning
Projection/Datum: Maryland State Plane,
FIPS 1900, NAD 1983/91 HARN, US Foot

CZMP 2024 - Issue Map

Issue Number: 6-012



Iteration: REQUESTED

Tracking#: CZMP24-00276

<u>Zone</u>	<u>District</u>	<u>Acreage</u>
BR	CCC	11.24

Total Acreage: 11.24



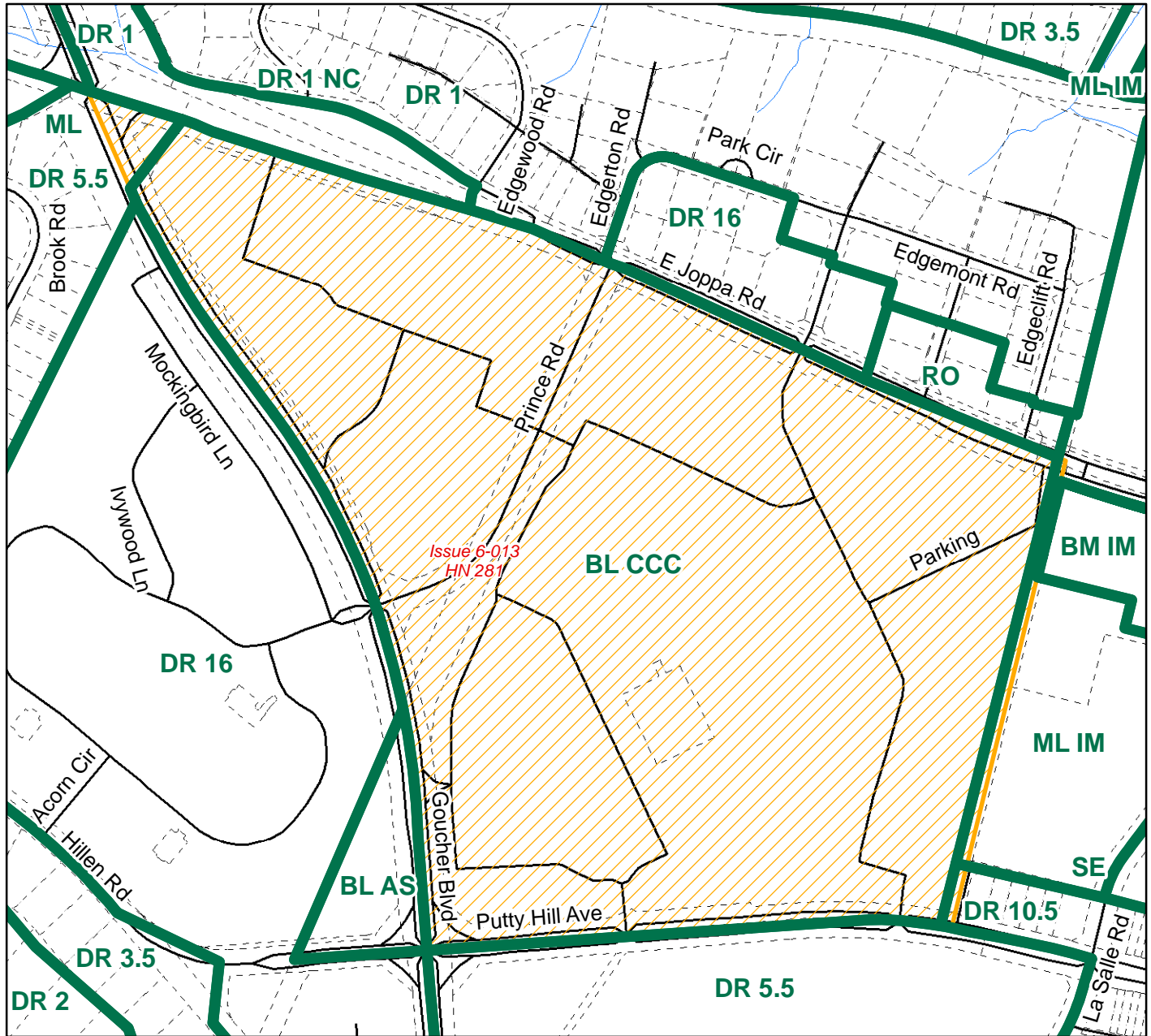
1 inch = 200 feet



Publication Date: November 9, 2023
 Publication Agency: Department of Planning
 Projection/Datum: Maryland State Plane,
 FIPS 1900, NAD 1983/91 HARN, US Foot

CZMP 2024 - Issue Map

Issue Number: 6-013

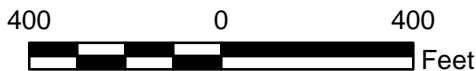


Iteration: REQUESTED

Tracking#: CZMP24-00281

Zone	District	Acreage
ML	IM	0.61
BL	CCC	66.84
DR 5.5		0.61
DR 10.5		0.11

Total Acreage: 68.16



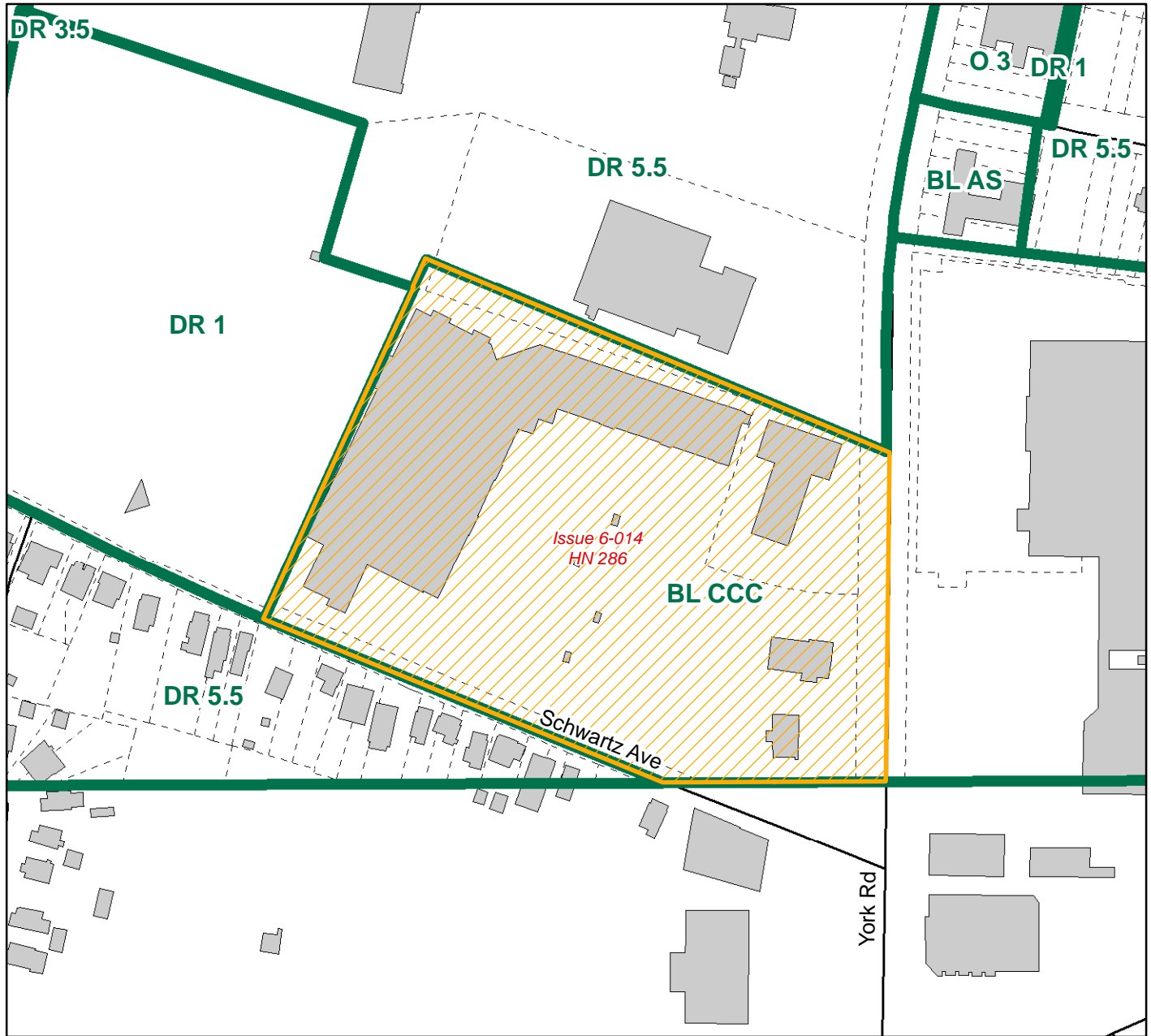
1 inch = 400 feet



Publication Date: November 9, 2023
 Publication Agency: Department of Planning
 Projection/Datum: Maryland State Plane,
 FIPS 1900, NAD 1983/91 HARN, US Foot

CZMP 2024 - Issue Map

Issue Number: 6-014

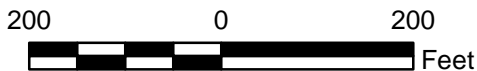


Iteration: REQUESTED

Tracking#: CZMP24-00286

<u>Zone</u>	<u>District</u>	<u>Acreage</u>
BL	CCC	8.33

Total Acreage: 8.33



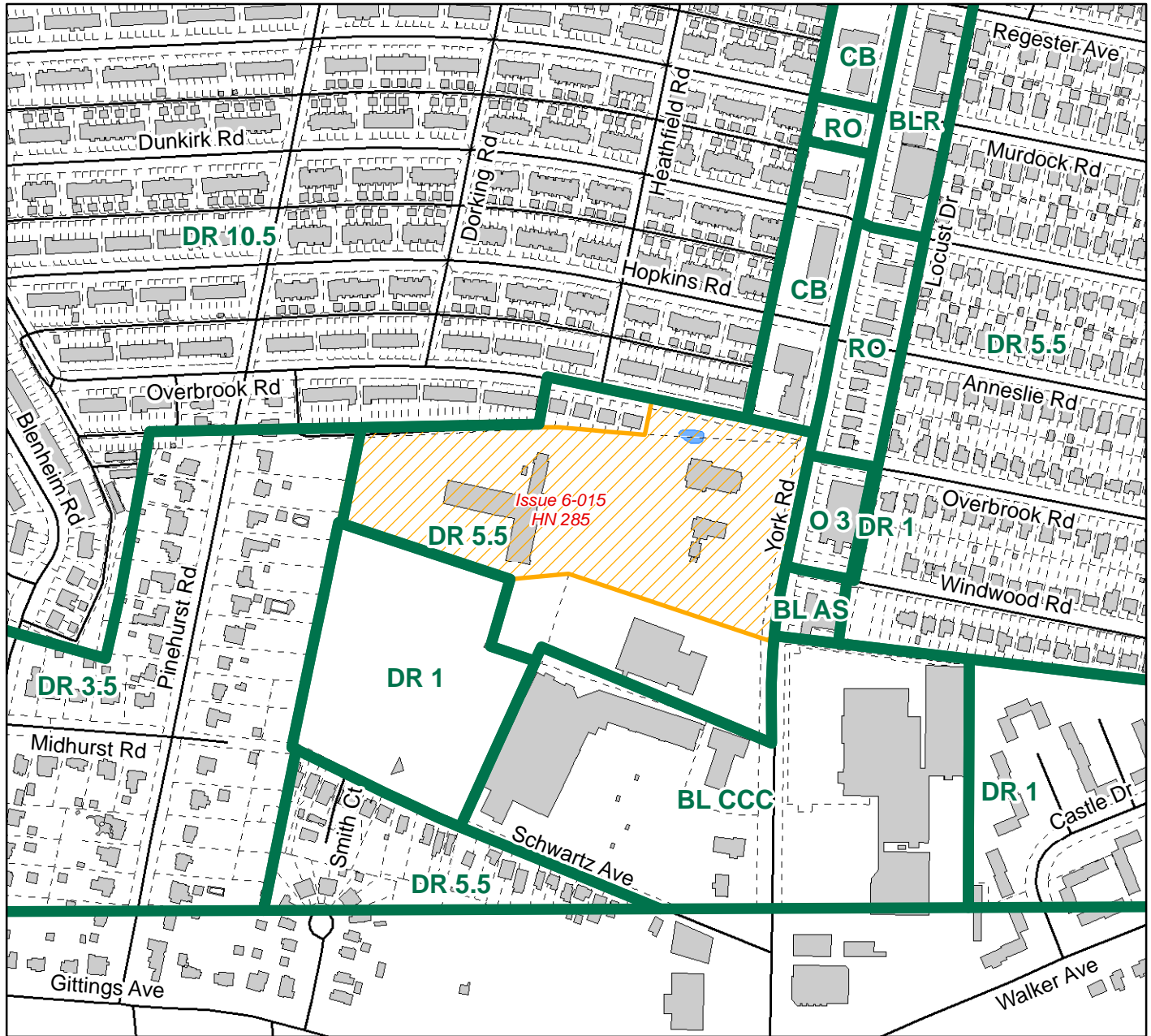
1 inch = 200 feet



Publication Date: November 9, 2023
 Publication Agency: Department of Planning
 Projection/Datum: Maryland State Plane,
 FIPS 1900, NAD 1983/91 HARN, US Foot

CZMP 2024 - Issue Map

Issue Number: 6-015



Iteration: REQUESTED

Tracking#: CZMP24-00285

<u>Zone</u>	<u>District</u>	<u>Acreage</u>
DR 3.5		0.05
DR 5.5		10.85

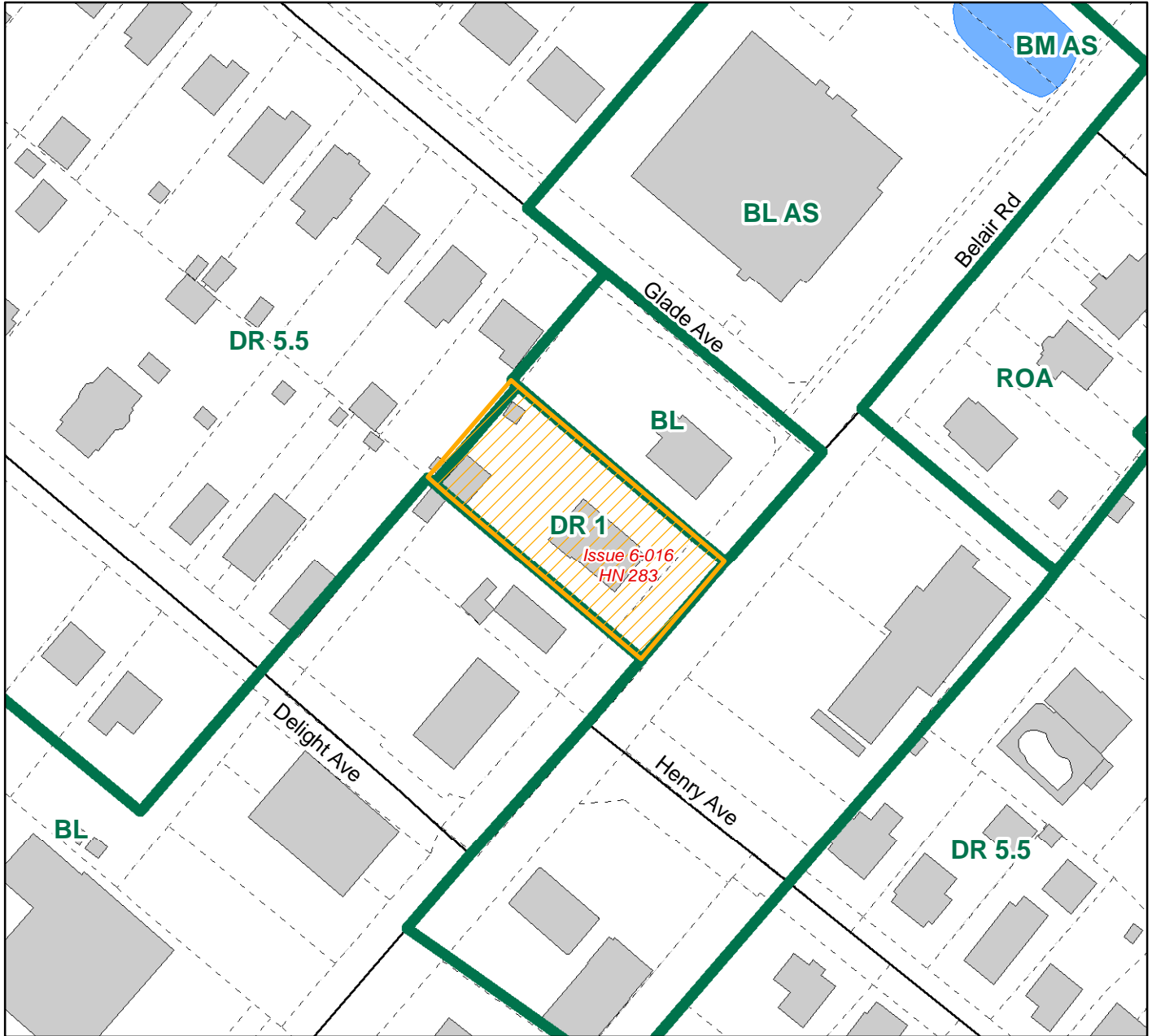
Total Acreage: 10.89



Publication Date: November 9, 2023
 Publication Agency: Department of Planning
 Projection/Datum: Maryland State Plane,
 FIPS 1900, NAD 1983/91 HARN, US Foot

CZMP 2024 - Issue Map

Issue Number: 6-016



Iteration: REQUESTED

Tracking#: CZMP24-00283

<u>Zone</u>	<u>District</u>	<u>Acreage</u>
DR 1		0.33

Total Acreage: 0.33



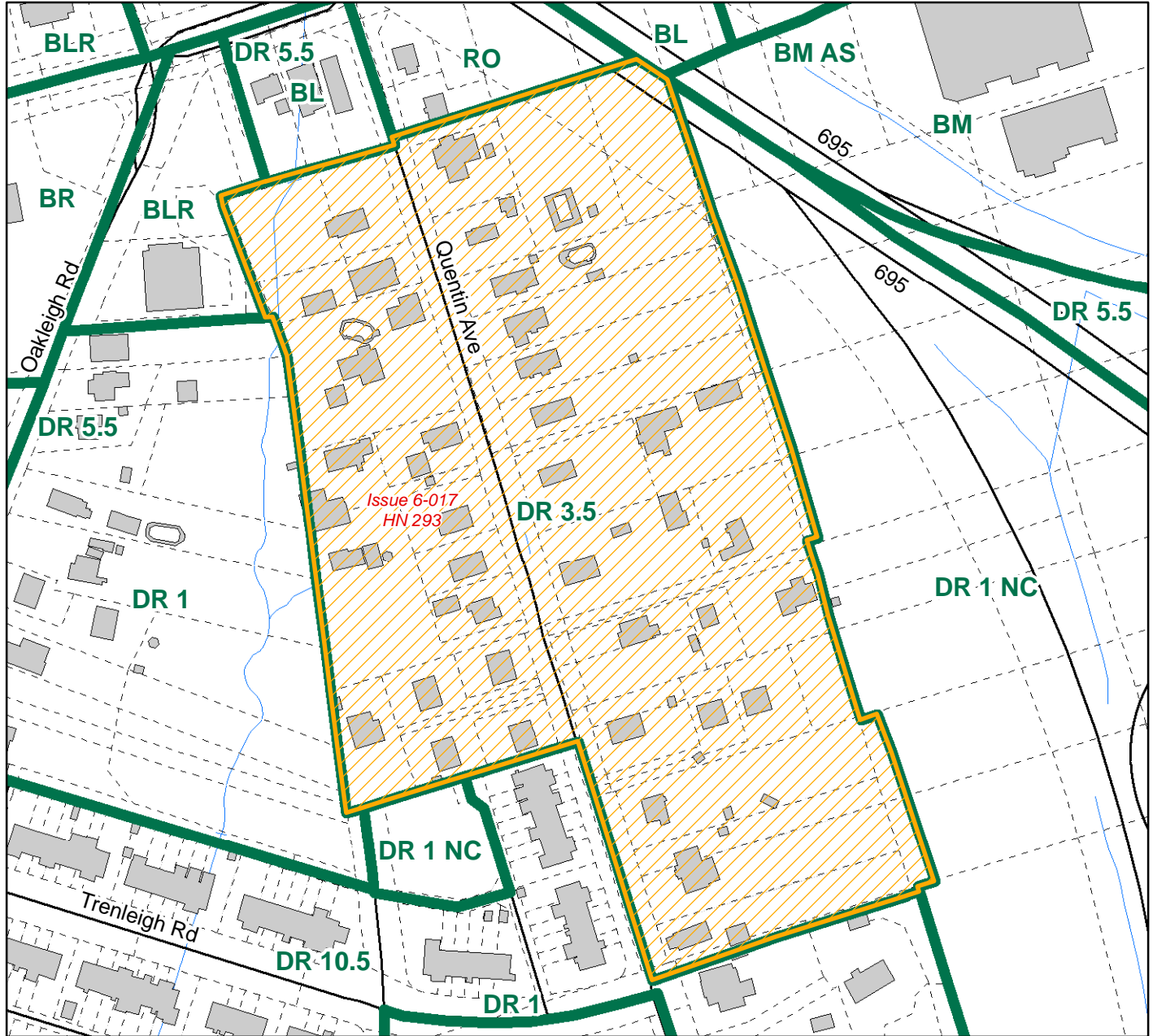
1 inch = 100 feet



Publication Date: November 9, 2023
Publication Agency: Department of Planning
Projection/Datum: Maryland State Plane,
FIPS 1900, NAD 1983/91 HARN, US Foot

CZMP 2024 - Issue Map

Issue Number: 6-017



Iteration: REQUESTED

Tracking#: CZMP24-00293

Zone	District	Acreage
DR 3.5		14.09

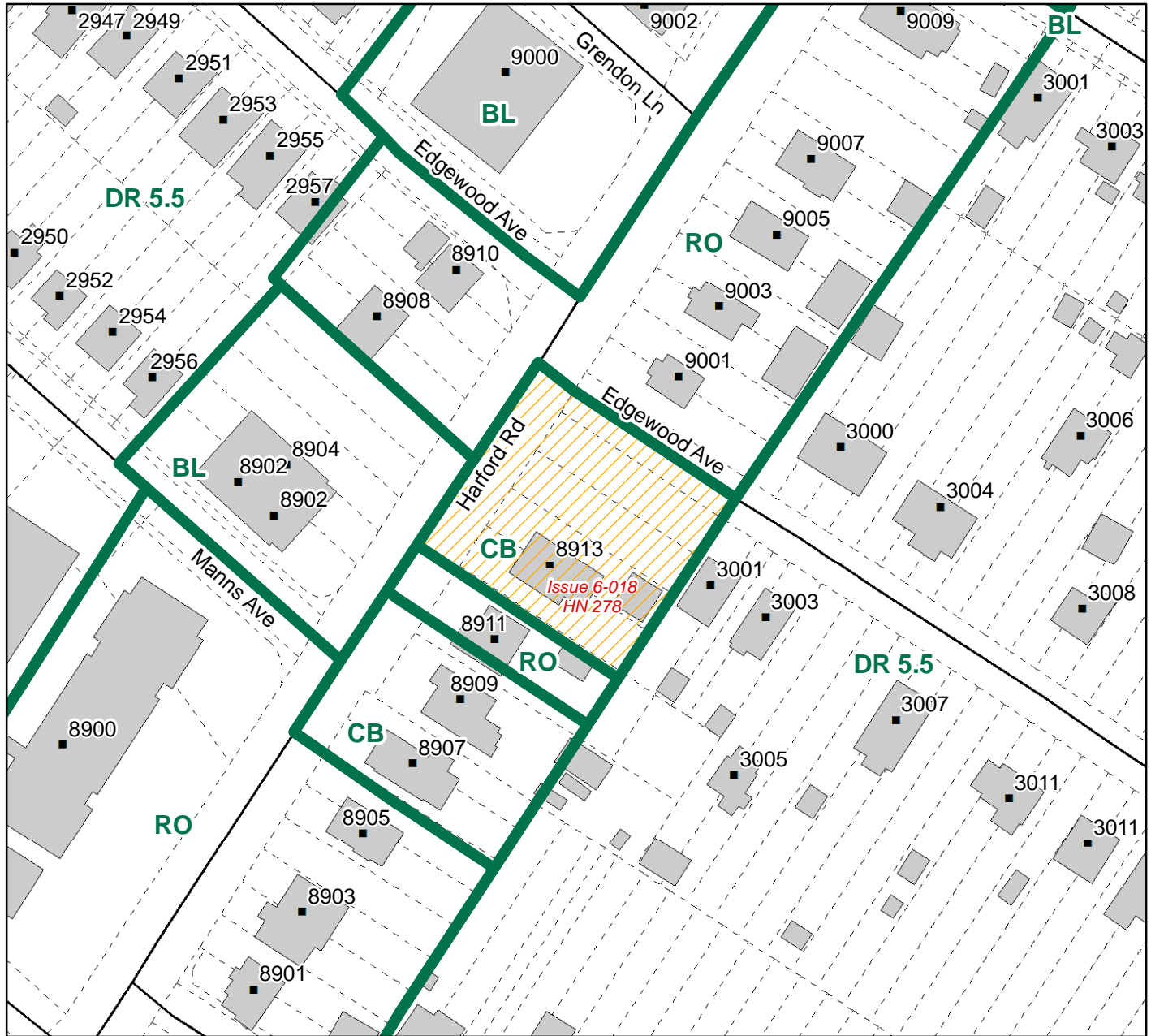
Total Acreage: 14.09



Publication Date: November 9, 2023
 Publication Agency: Department of Planning
 Projection/Datum: Maryland State Plane,
 FIPS 1900, NAD 1983/91 HARN, US Foot

CZMP 2024 - Issue Map

Issue Number: 6-018



Iteration: REQUESTED

Tracking#: CZMP24-00278

<u>Zone</u>	<u>District</u>	<u>Acreage</u>
CB		0.49

Total Acreage: 0.49



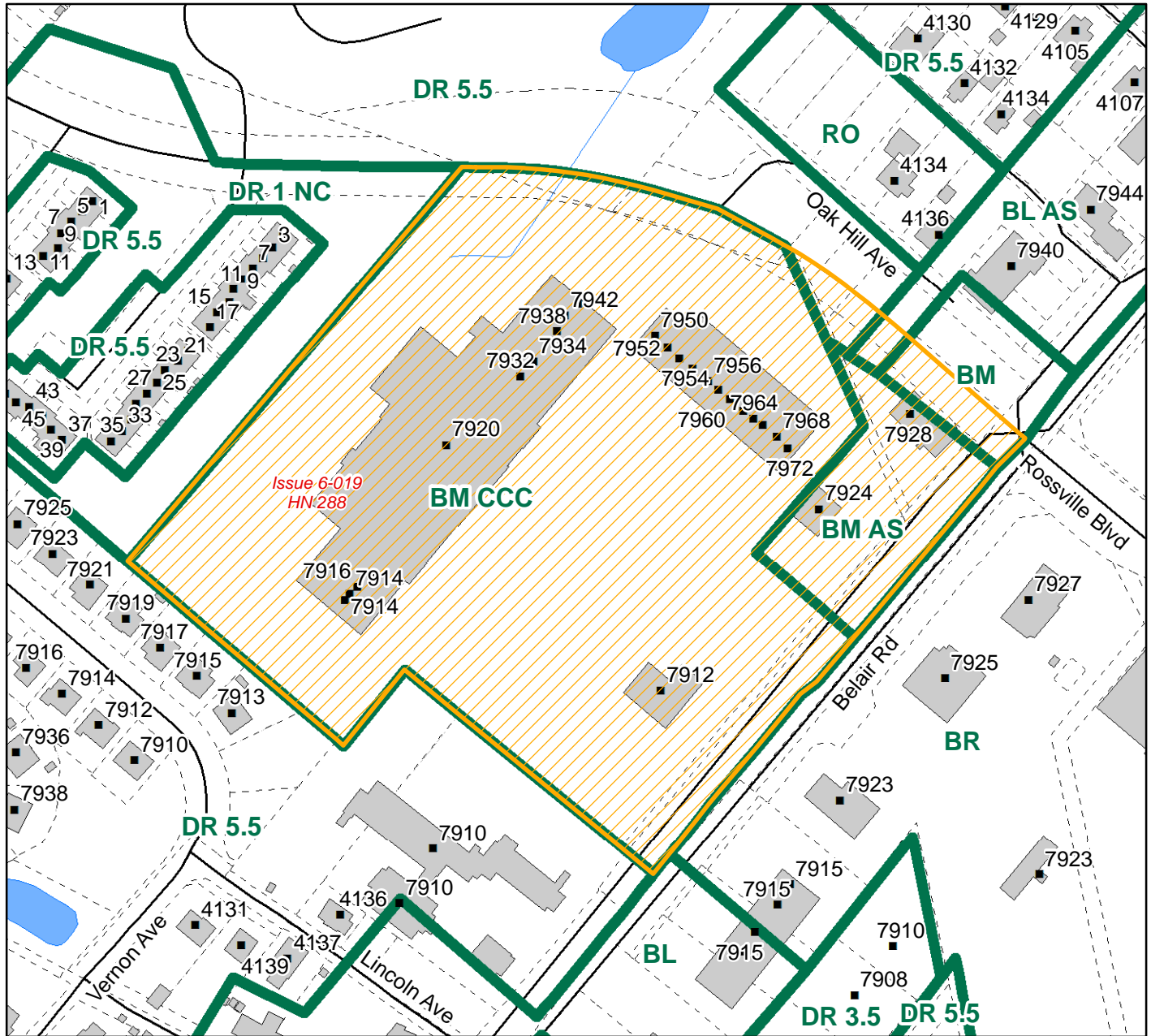
1 inch = 100 feet



Publication Date: November 9, 2023
 Publication Agency: Department of Planning
 Projection/Datum: Maryland State Plane,
 FIPS 1900, NAD 1983/91 HARN, US Foot

CZMP 2024 - Issue Map

Issue Number: 6-019



Iteration: REQUESTED

Tracking#: CZMP24-00288

<u>Zone</u>	<u>District</u>	<u>Acreage</u>
BM		0.25
BM	AS	1.16
DR 5.5		0.15
BL	AS	0.07
BM	CCC	11.79

Total Acreage: 13.43



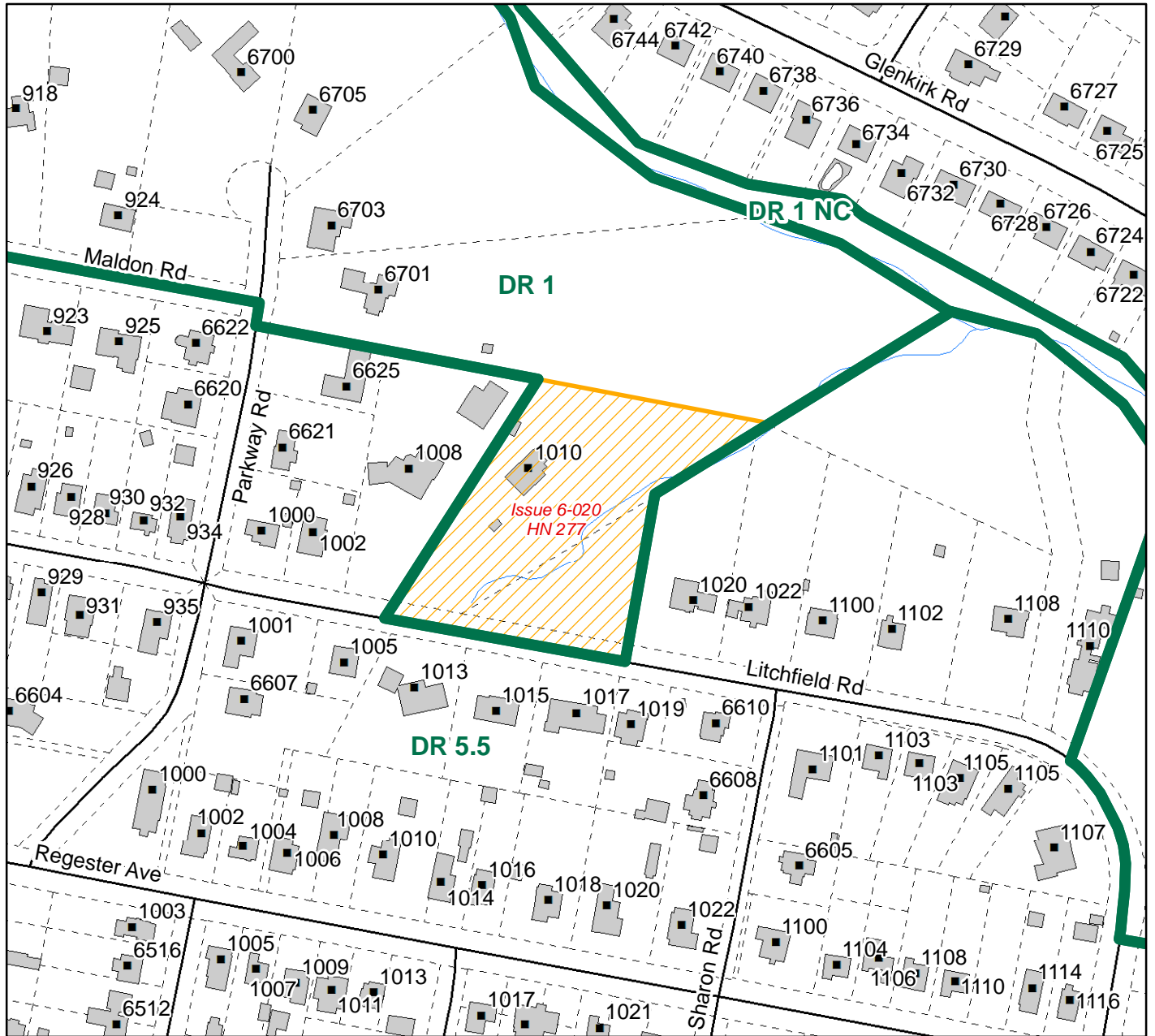
1 inch = 200 feet



Publication Date: November 9, 2023
 Publication Agency: Department of Planning
 Projection/Datum: Maryland State Plane,
 FIPS 1900, NAD 1983/91 HARN, US Foot

CZMP 2024 - Issue Map

Issue Number: 6-020



Iteration: REQUESTED

Tracking#: CZMP24-00277

<u>Zone</u>	<u>District</u>	<u>Acres</u>
DR 1		2.05

Total Acreeage: 2.05



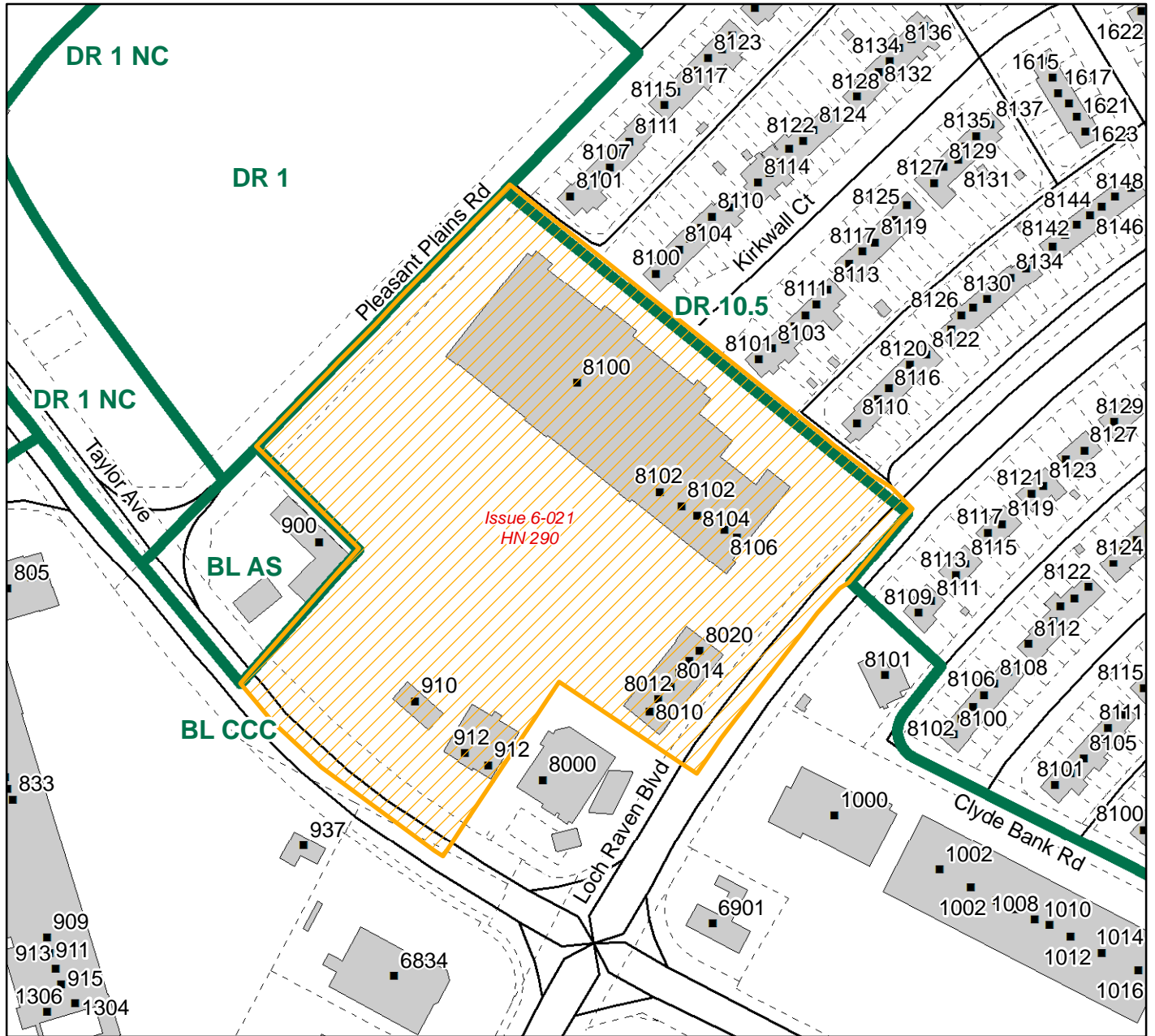
1 inch = 200 feet



Publication Date: November 9, 2023
 Publication Agency: Department of Planning
 Projection/Datum: Maryland State Plane,
 FIPS 1900, NAD 1983/91 HARN, US Foot

CZMP 2024 - Issue Map

Issue Number: 6-021



Iteration: REQUESTED

Tracking#: CZMP24-00290

<u>Zone</u>	<u>District</u>	<u>Acreage</u>
BL	CCC	9.03
DR 10.5		0.16

Total Acreage: 9.18



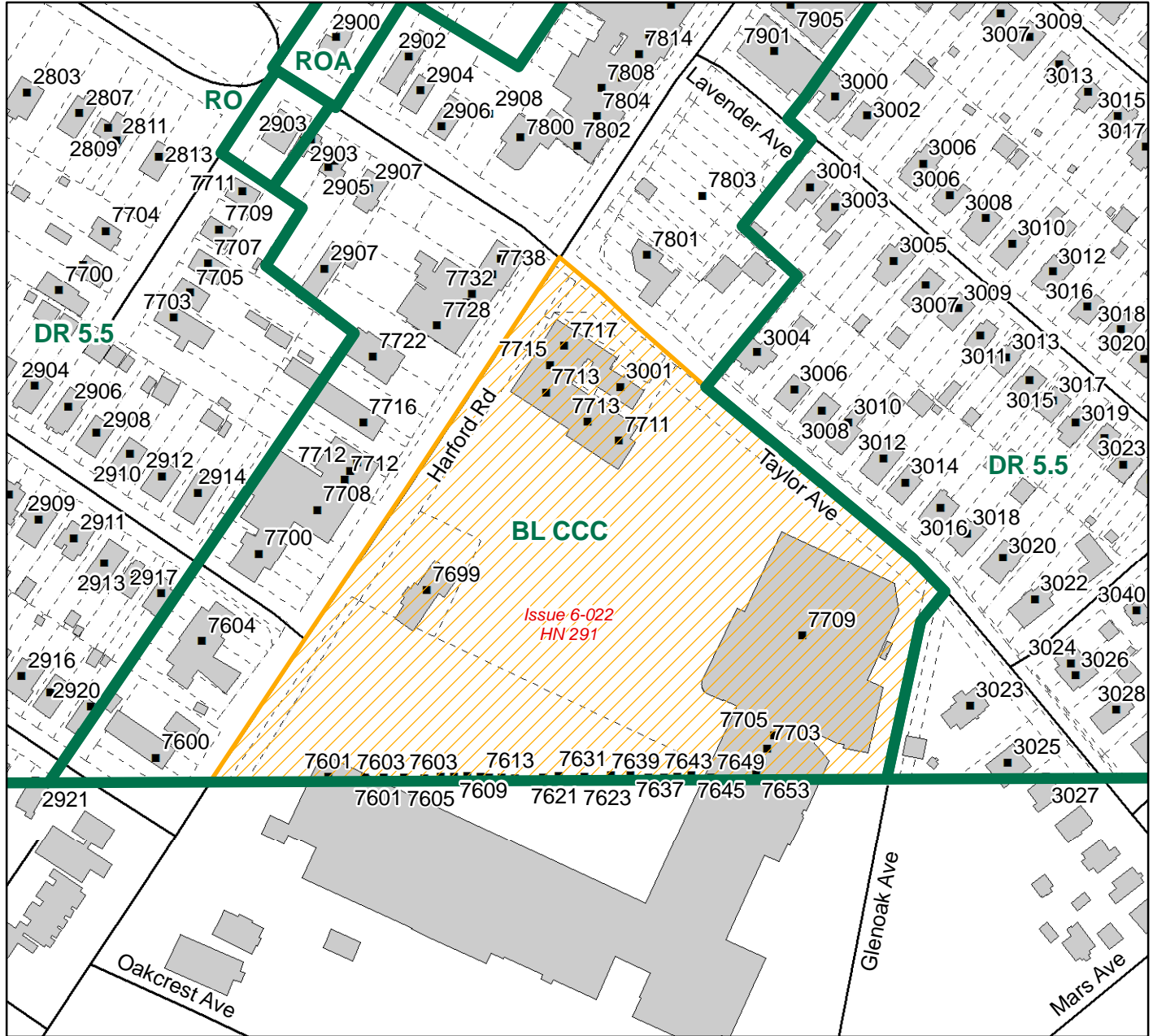
1 inch = 200 feet



Publication Date: November 9, 2023
 Publication Agency: Department of Planning
 Projection/Datum: Maryland State Plane,
 FIPS 1900, NAD 1983/91 HARN, US Foot

CZMP 2024 - Issue Map

Issue Number: 6-022



Iteration: REQUESTED

Tracking#: CZMP24-00291

Zone	District	Acreage
BL	CCC	8.35

Total Acreage: 8.35



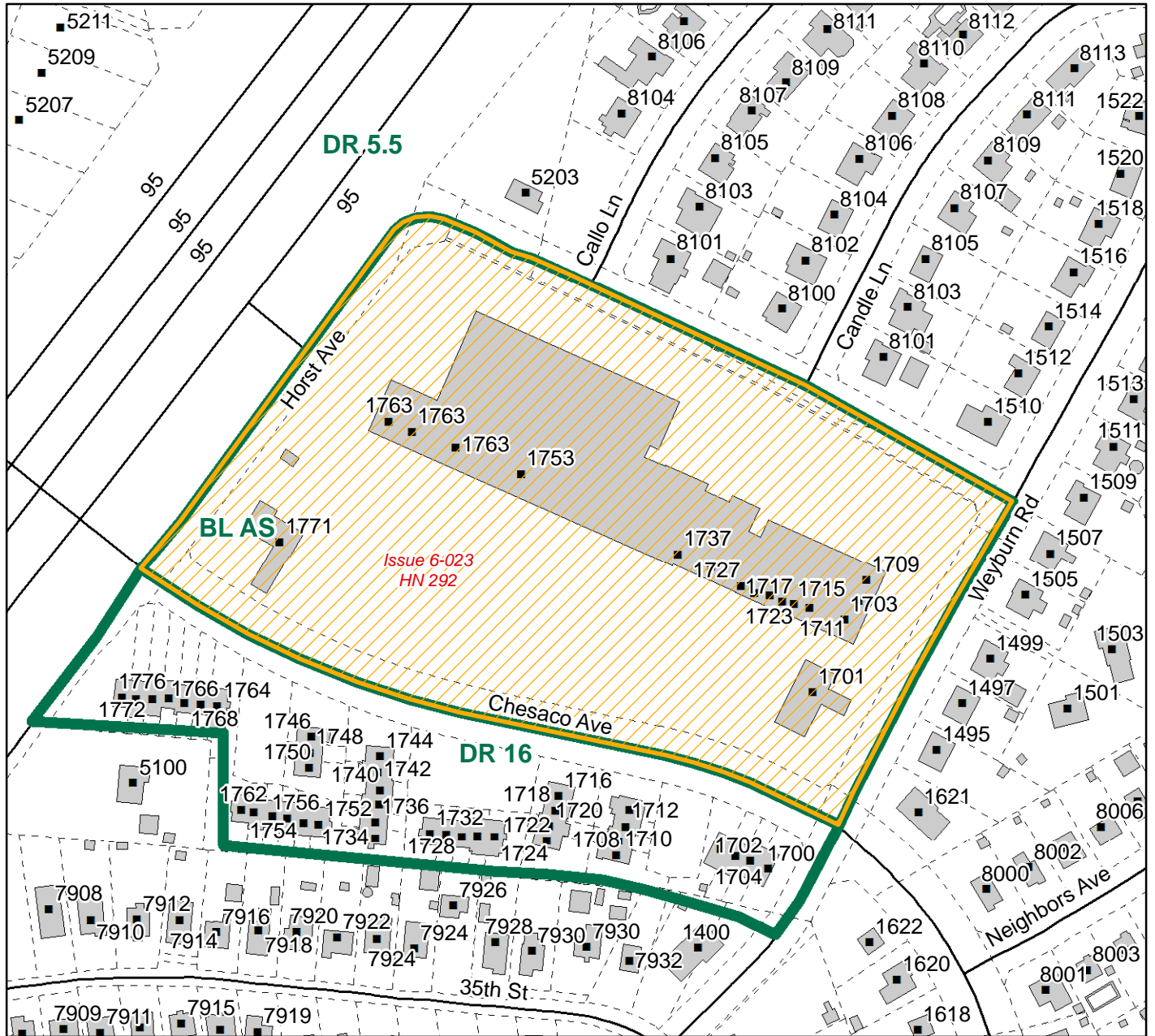
1 inch = 200 feet



Publication Date: November 9, 2023
 Publication Agency: Department of Planning
 Projection/Datum: Maryland State Plane,
 FIPS 1900, NAD 1983/91 HARN, US Foot

CZMP 2024 - Issue Map

Issue Number: 6-023

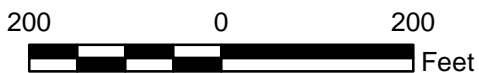


Iteration: REQUESTED

Tracking#: CZMP24-00292

<u>Zone</u>	<u>District</u>	<u>Acres</u>
BL	AS	11.19

Total Acres: 11.19



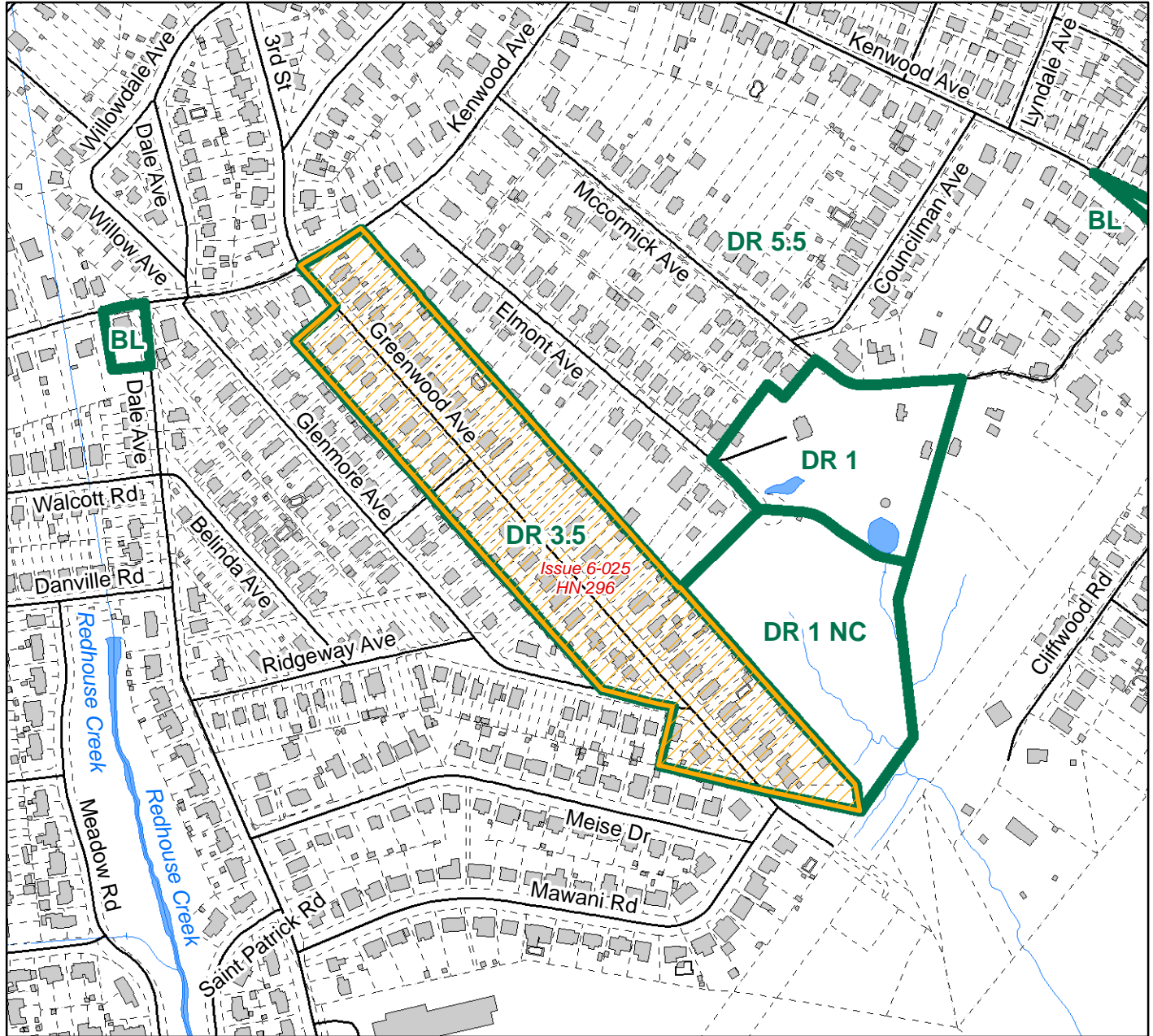
1 inch = 200 feet



Publication Date: November 9, 2023
 Publication Agency: Department of Planning
 Projection/Datum: Maryland State Plane,
 FIPS 1900, NAD 1983/91 HARN, US Foot

CZMP 2024 - Issue Map

Issue Number: 6-025



Iteration: REQUESTED

Tracking#: CZMP24-00296

<u>Zone</u>	<u>District</u>	<u>Acreage</u>
DR 3.5		12.58

Total Acreage: 12.58



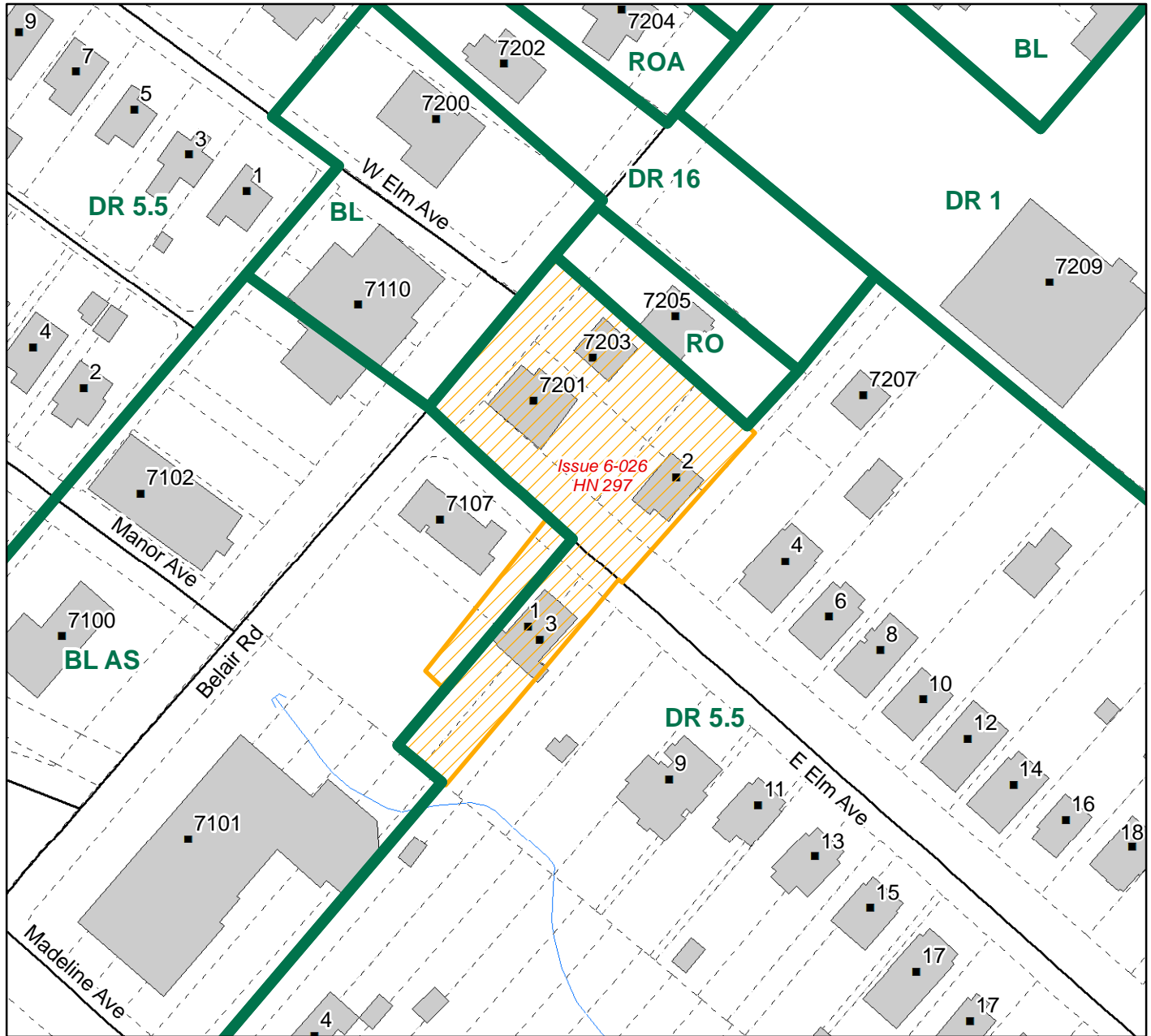
1 inch = 400 feet



Publication Date: November 9, 2023
 Publication Agency: Department of Planning
 Projection/Datum: Maryland State Plane,
 FIPS 1900, NAD 1983/91 HARN, US Foot

CZMP 2024 - Issue Map

Issue Number: 6-026



Iteration: REQUESTED

Tracking#: CZMP24-00297

<u>Zone</u>	<u>District</u>	<u>Acreage</u>
DR 5.5		0.66
BL	AS	0.06

Total Acreage: 0.71



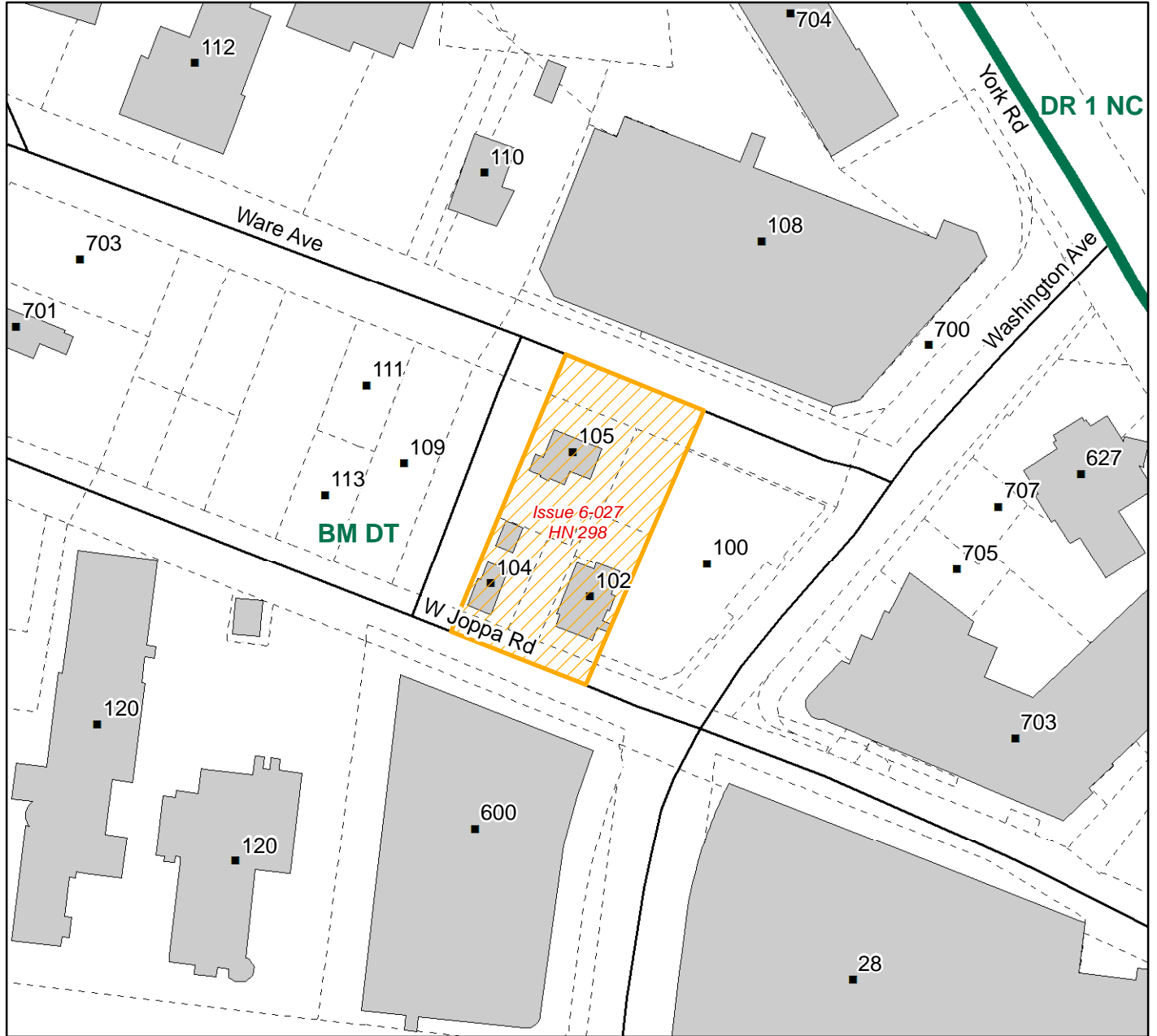
1 inch = 100 feet



Publication Date: November 9, 2023
 Publication Agency: Department of Planning
 Projection/Datum: Maryland State Plane,
 FIPS 1900, NAD 1983/91 HARN, US Foot

CZMP 2024 - Issue Map

Issue Number: 6-027



Iteration: REQUESTED

Tracking#: CZMP24-00298

<u>Zone</u>	<u>District</u>	<u>Acreage</u>
BM	DT	0.41

Total Acreage: 0.41



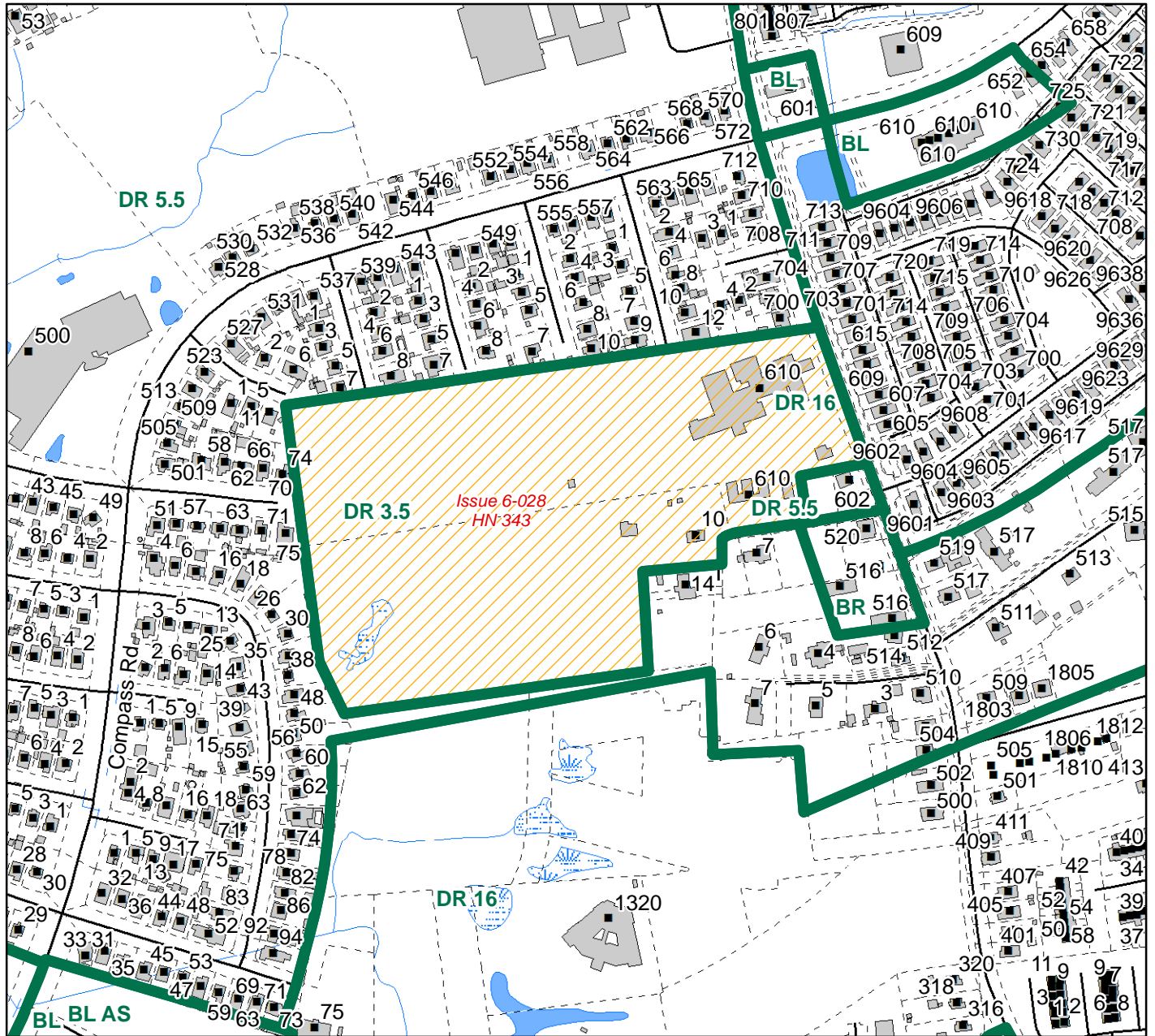
1 inch = 100 feet



Publication Date: November 9, 2023
 Publication Agency: Department of Planning
 Projection/Datum: Maryland State Plane,
 FIPS 1900, NAD 1983/91 HARN, US Foot

CZMP 2024 - Issue Map

Issue Number: 6-028



Iteration: REQUESTED

Tracking#: CZMP24-00343

Zone	District	Acreage
DR 3.5		22.08

Total Acreage: 22.08



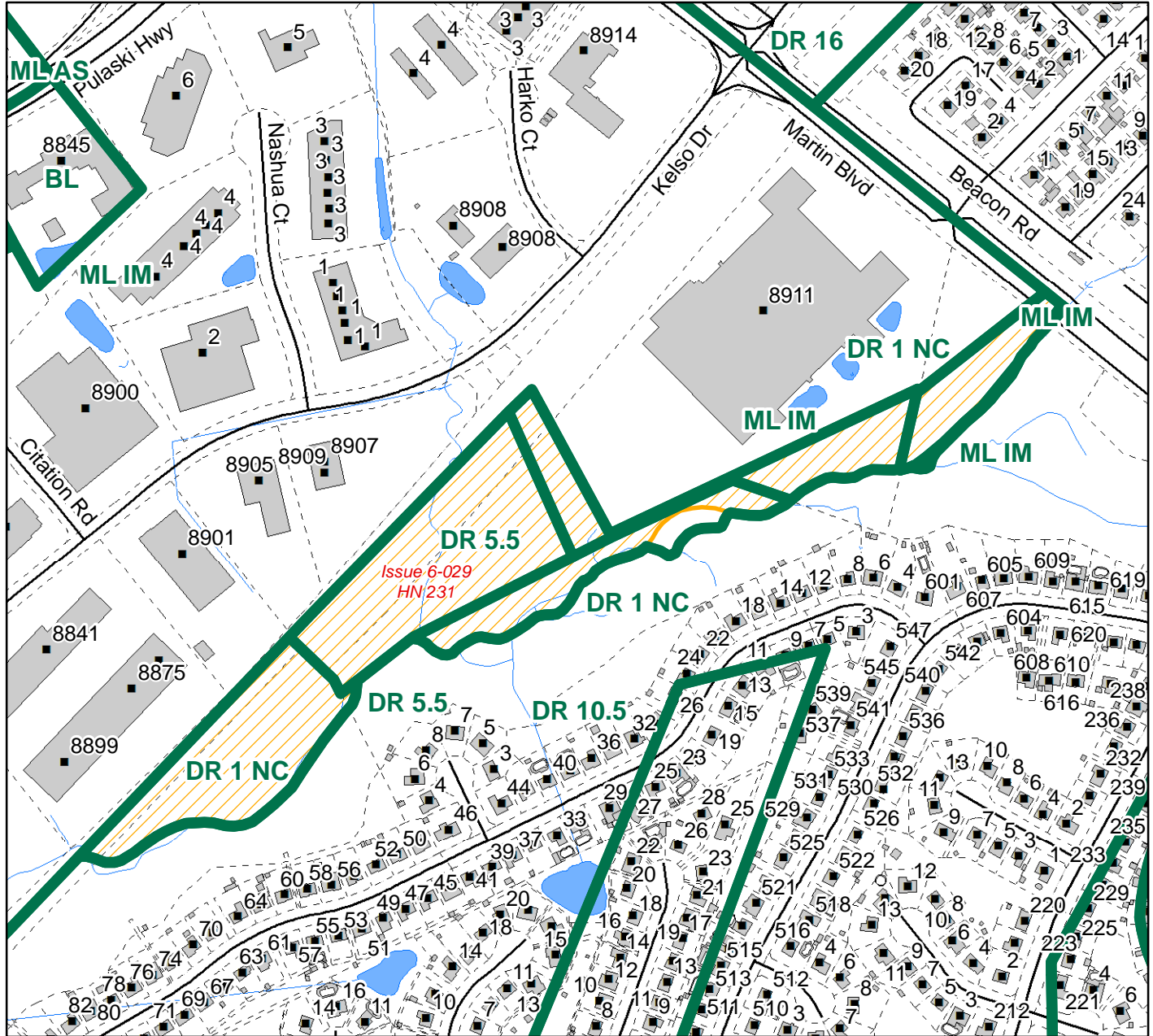
1 inch = 400 feet



Publication Date: November 21, 2023
 Publication Agency: Department of Planning
 Projection/Datum: Maryland State Plane,
 FIPS 1900, NAD 1983/91 HARN, US Foot

CZMP 2024 - Issue Map

Issue Number: 6-029

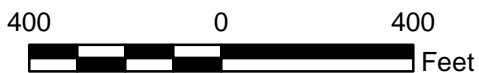


Iteration: REQUESTED

Tracking#: CZMP24-00231

Zone	District	Acreage
ML	IM	2.23
DR 5.5		4.76
DR 1	NC	6.35

Total Acreage: 13.33



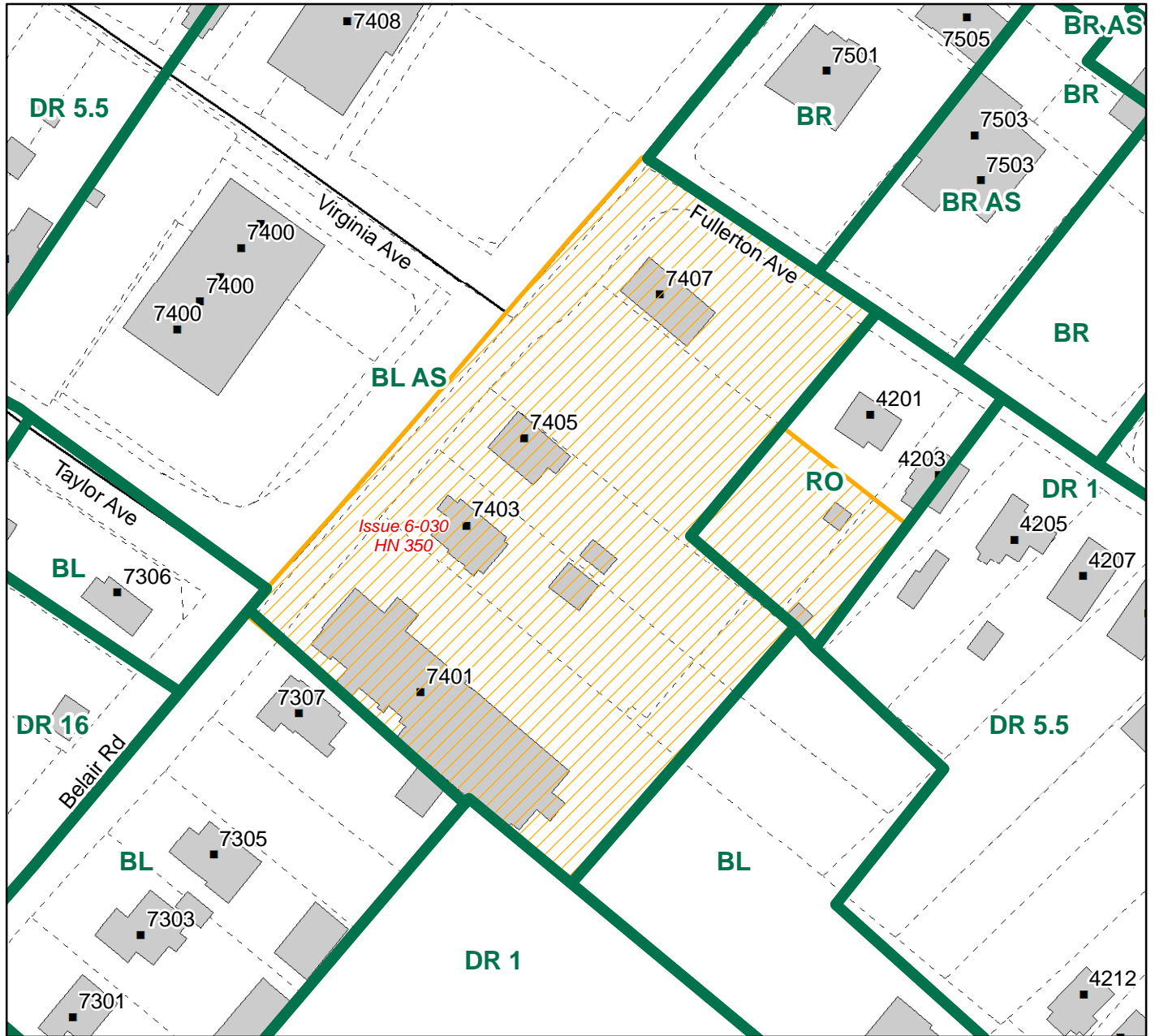
1 inch = 400 feet



Publication Date: November 21, 2023
 Publication Agency: Department of Planning
 Projection/Datum: Maryland State Plane,
 FIPS 1900, NAD 1983/91 HARN, US Foot

CZMP 2024 - Issue Map

Issue Number: 6-030



Iteration: REQUESTED

Tracking#: CZMP24-00350

<u>Zone</u>	<u>District</u>	<u>Acreage</u>
RO		0.23
BL	AS	2.11

Total Acreage: 2.33



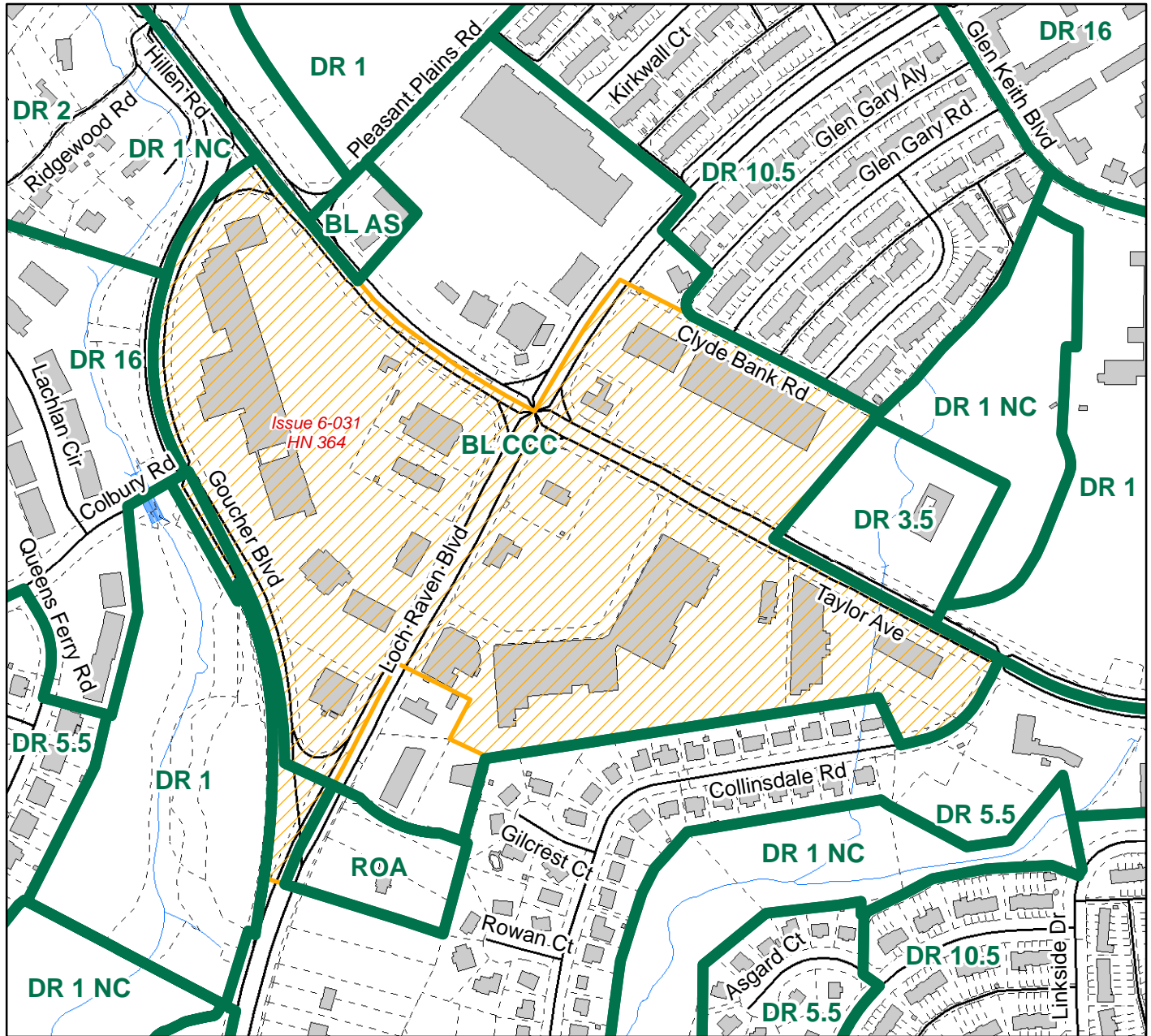
1 inch = 100 feet



Publication Date: November 21, 2023
 Publication Agency: Department of Planning
 Projection/Datum: Maryland State Plane,
 FIPS 1900, NAD 1983/91 HARN, US Foot

CZMP 2024 - Issue Map

Issue Number: 6-031



Iteration: REQUESTED

Tracking#: CZMP24-00364

<u>Zone</u>	<u>District</u>	<u>Acreage</u>
BL	CCC	42.18
DR 5.5		1.34
DR 1		0.02

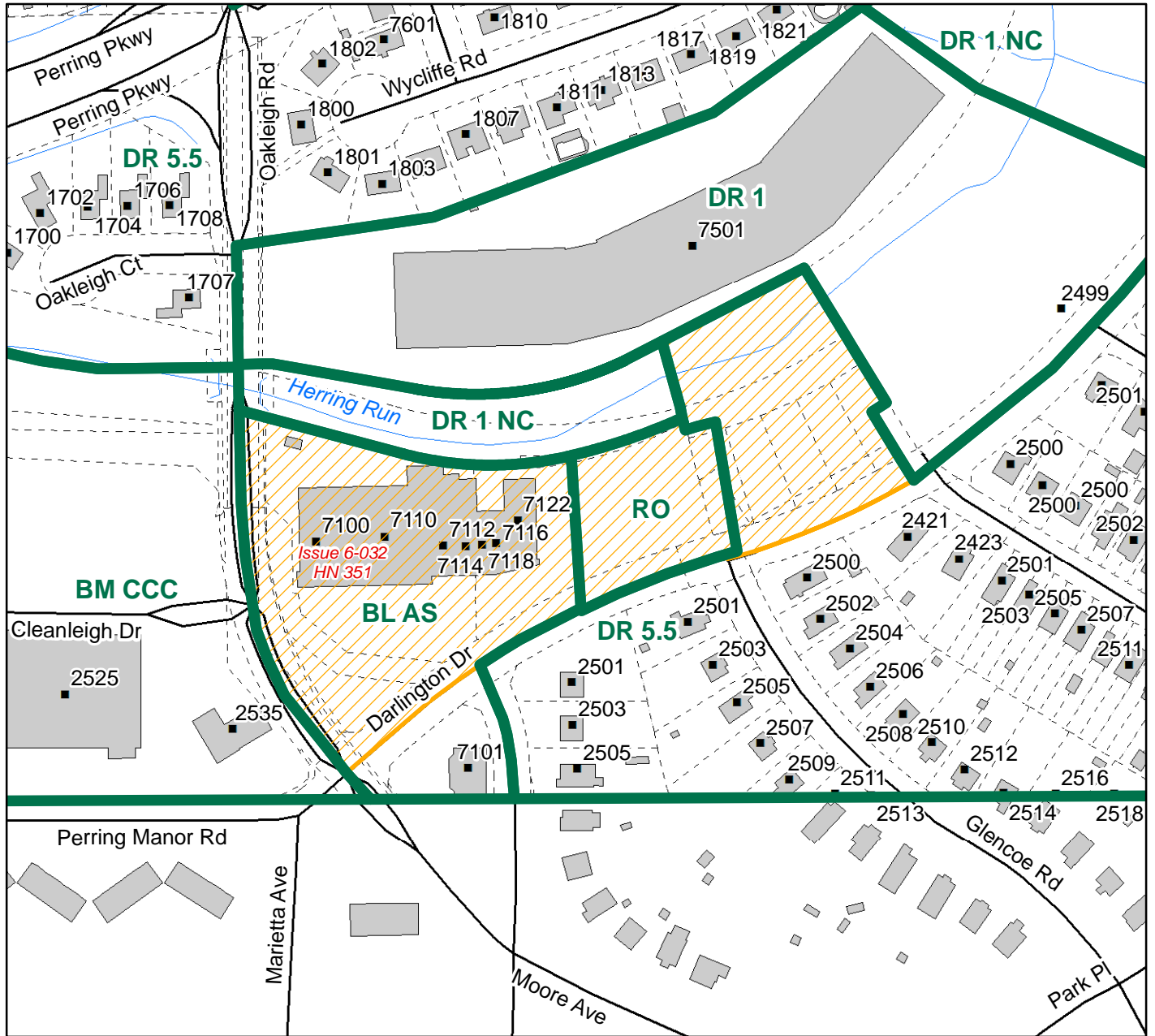
Total Acreage: 43.55



Publication Date: November 21, 2023
 Publication Agency: Department of Planning
 Projection/Datum: Maryland State Plane,
 FIPS 1900, NAD 1983/91 HARN, US Foot

CZMP 2024 - Issue Map

Issue Number: 6-032



Iteration: REQUESTED

Tracking#: CZMP24-00351

Zone	District	Acreage
RO		0.84
DR 5.5		1.55
BL	AS	3.03

Total Acreage: 5.41



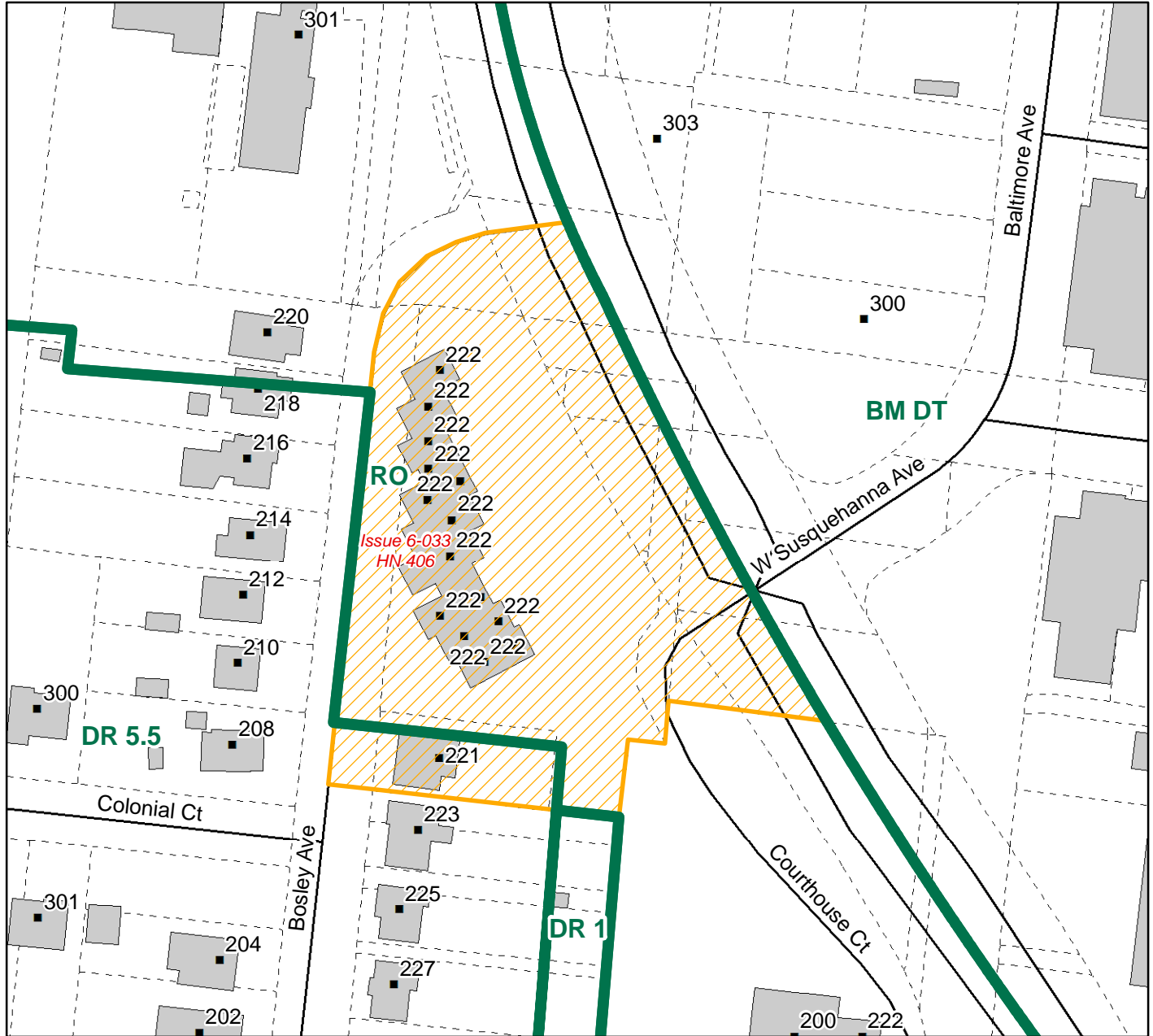
1 inch = 200 feet



Publication Date: November 21, 2023
 Publication Agency: Department of Planning
 Projection/Datum: Maryland State Plane,
 FIPS 1900, NAD 1983/91 HARN, US Foot

CZMP 2024 - Issue Map

Issue Number: 6-033

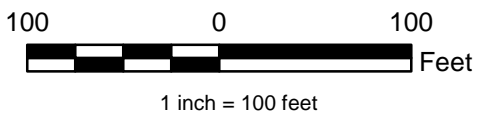


Iteration: REQUESTED

Tracking#: CZMP24-00406

<u>Zone</u>	<u>District</u>	<u>Acreage</u>
RO		1.59
DR 5.5		0.14

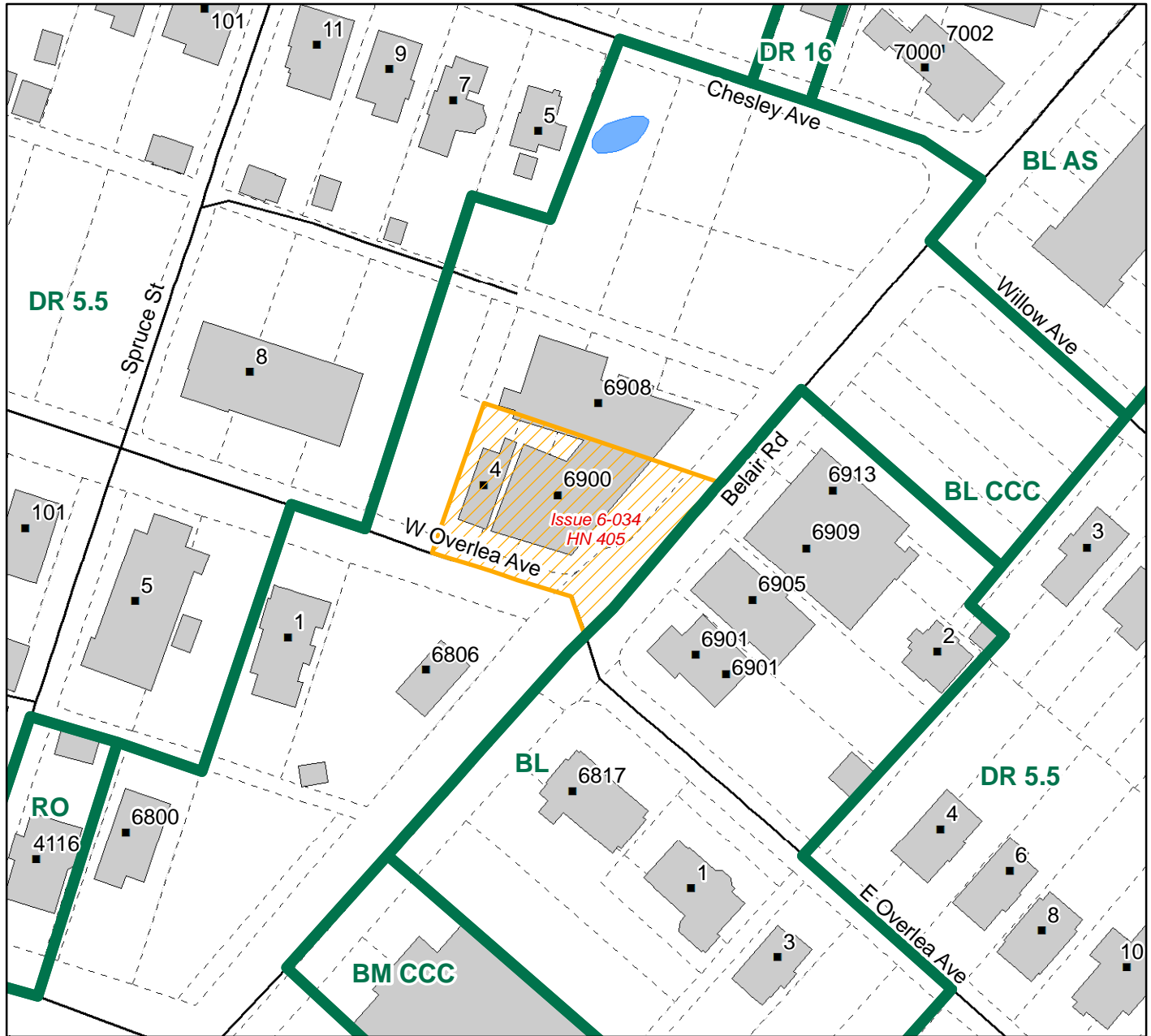
Total Acreage: 1.72



Publication Date: November 30, 2023
 Publication Agency: Department of Planning
 Projection/Datum: Maryland State Plane,
 FIPS 1900, NAD 1983/91 HARN, US Foot

CZMP 2024 - Issue Map

Issue Number: 6-034

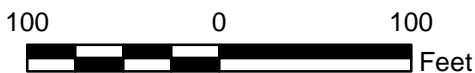


Iteration: REQUESTED

Tracking#: CZMP24-00405

<u>Zone</u>	<u>District</u>	<u>Acreage</u>
BL	CCC	0.33

Total Acreage: 0.33



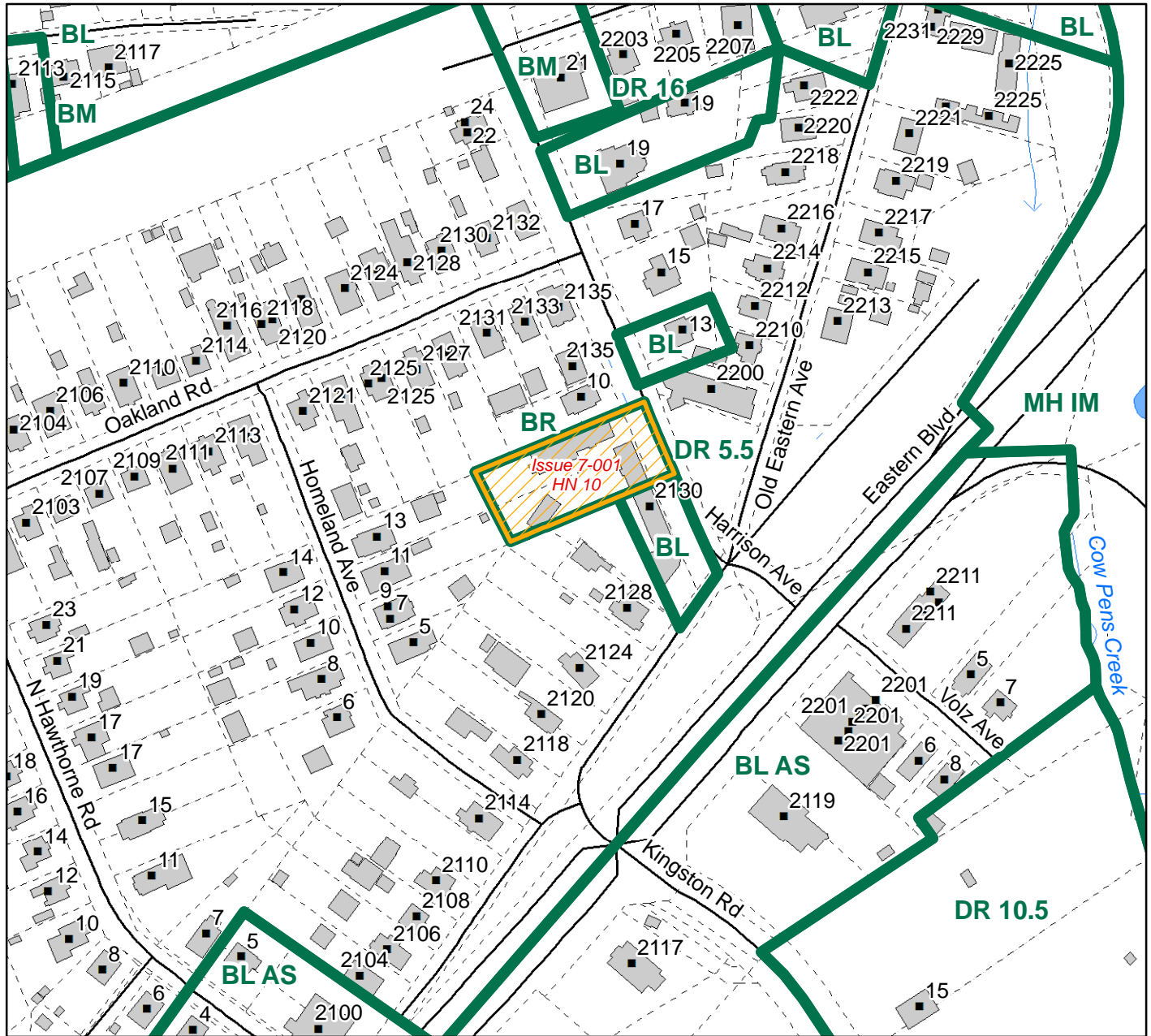
1 inch = 100 feet



Publication Date: November 30, 2023
 Publication Agency: Department of Planning
 Projection/Datum: Maryland State Plane,
 FIPS 1900, NAD 1983/91 HARN, US Foot

CZMP 2024 - Issue Map

Issue Number: 7-001

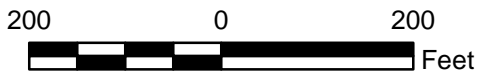


Iteration: REQUESTED

Tracking#: CZMP24-00010

Zone	District	Acreage
BR		0.53

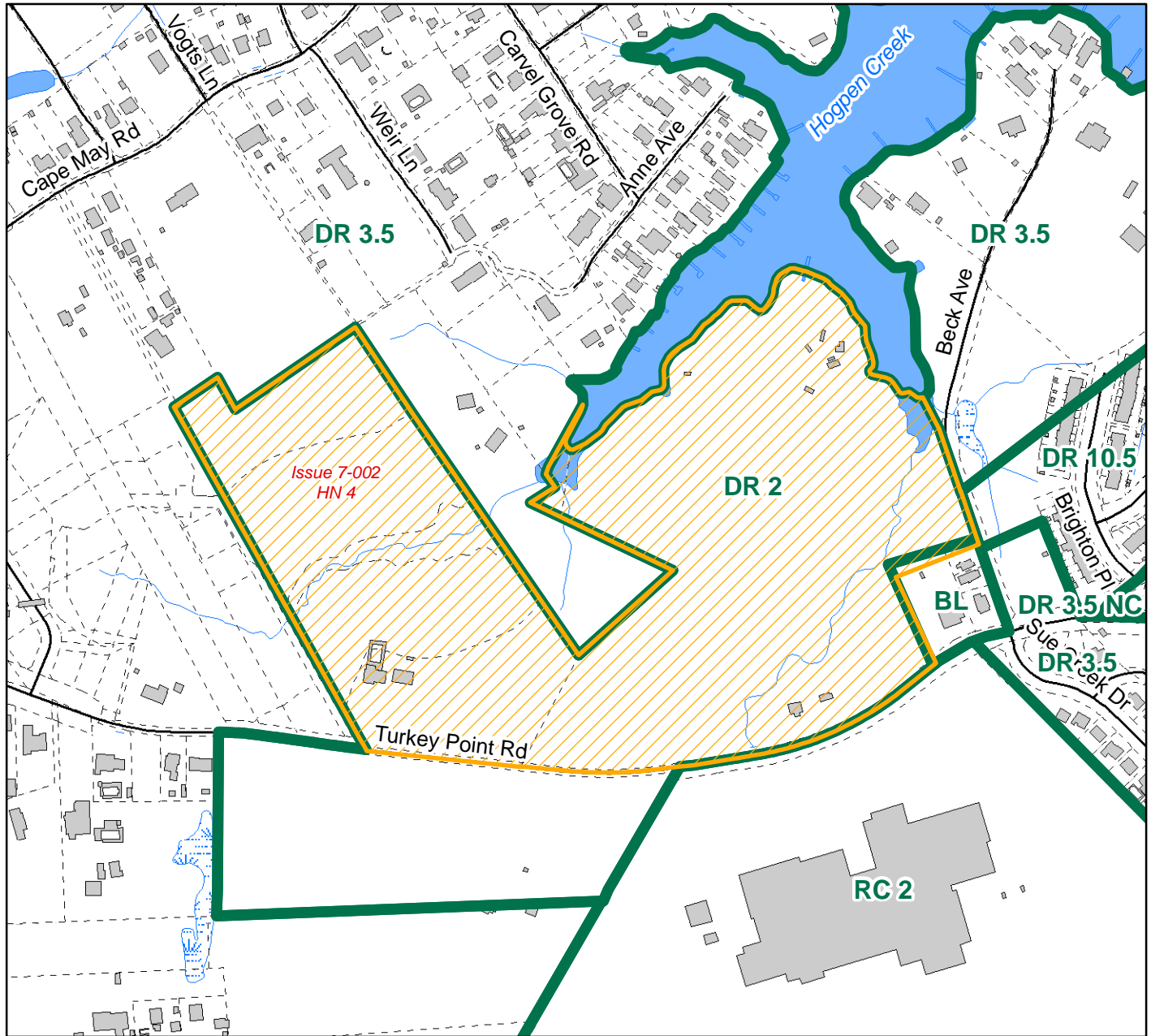
Total Acreage: 0.53



Publication Date: September 7, 2023
 Publication Agency: Department of Planning
 Projection/Datum: Maryland State Plane,
 FIPS 1900, NAD 1983/91 HARN, US Foot

CZMP 2024 - Issue Map

Issue Number: 7-002

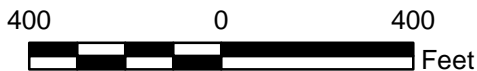


Iteration: REQUESTED

Tracking#: CZMP24-00004

<u>Zone</u>	<u>District</u>	<u>Acreage</u>
BL		0.18
DR 2		35.14

Total Acreage: 35.32



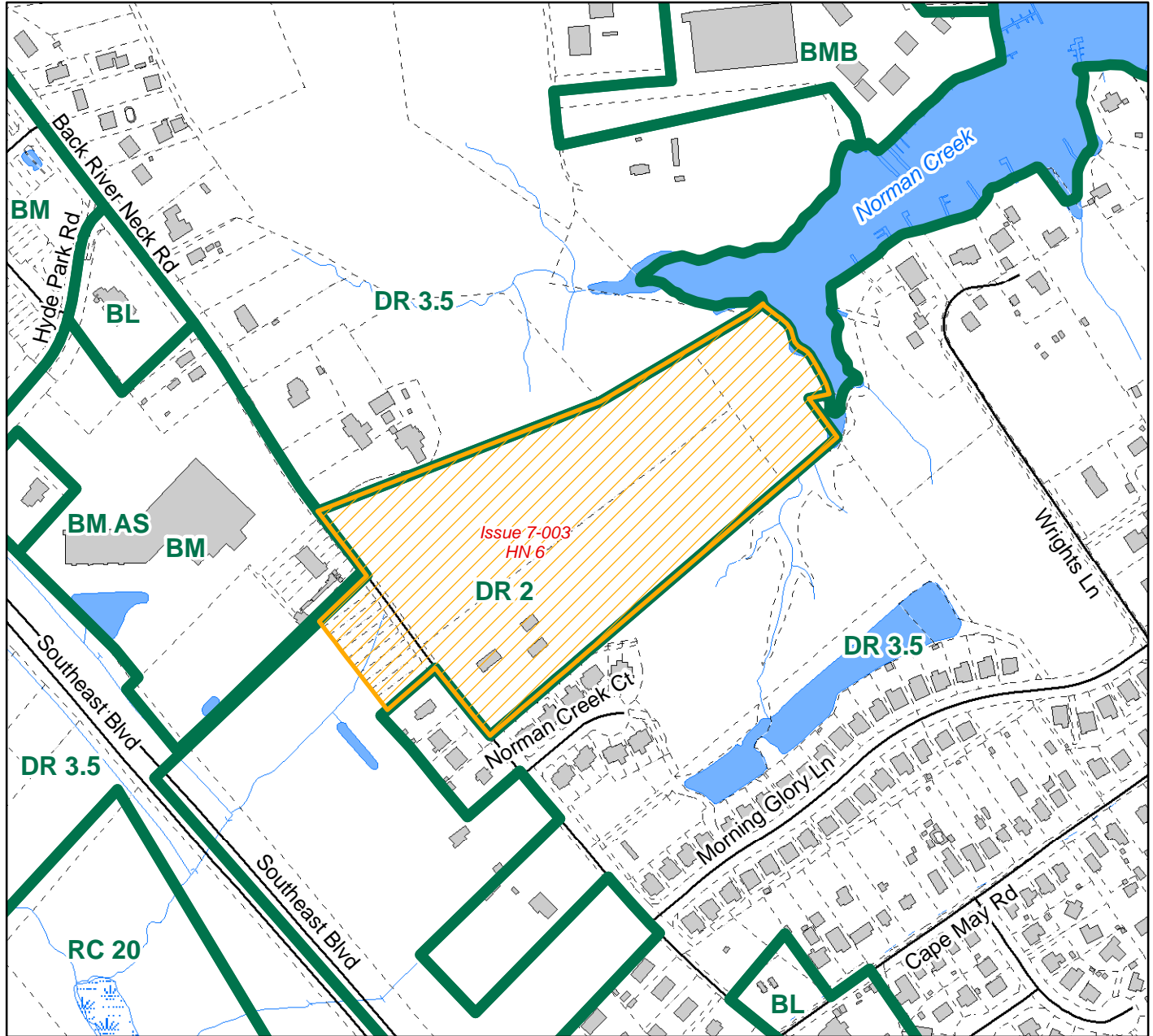
1 inch = 400 feet



Publication Date: September 7, 2023
 Publication Agency: Department of Planning
 Projection/Datum: Maryland State Plane,
 FIPS 1900, NAD 1983/91 HARN, US Foot

CZMP 2024 - Issue Map

Issue Number: 7-003



Iteration: REQUESTED

Tracking#: CZMP24-00006

Zone	District	Acreage
DR 2		15.95

Total Acreage: 15.95



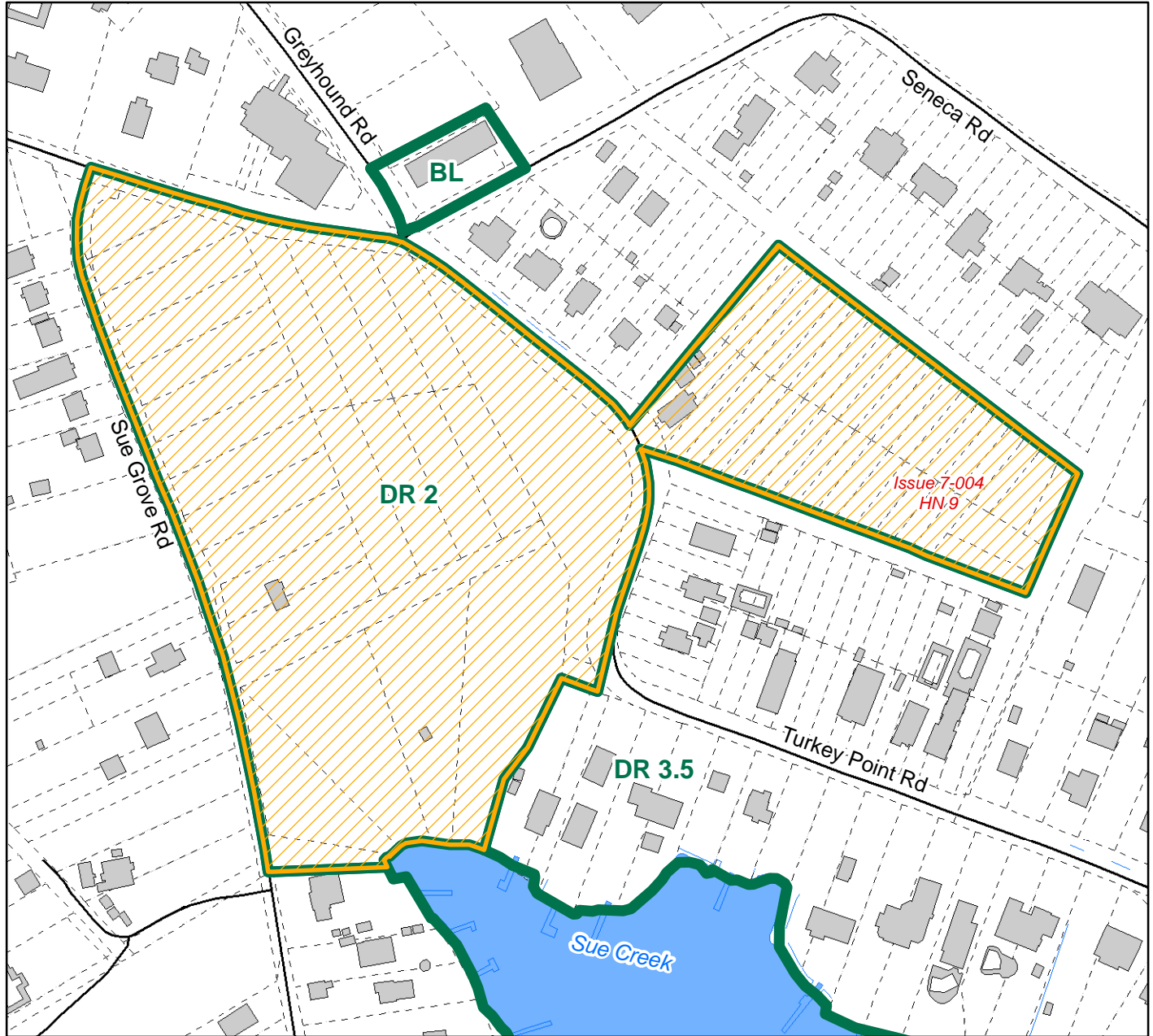
1 inch = 400 feet



Publication Date: September 7, 2023
 Publication Agency: Department of Planning
 Projection/Datum: Maryland State Plane,
 FIPS 1900, NAD 1983/91 HARN, US Foot

CZMP 2024 - Issue Map

Issue Number: 7-004



Iteration: REQUESTED

Tracking#: CZMP24-00009

<u>Zone</u>	<u>District</u>	<u>Acreage</u>
DR 2		12.23

Total Acreage: 12.23



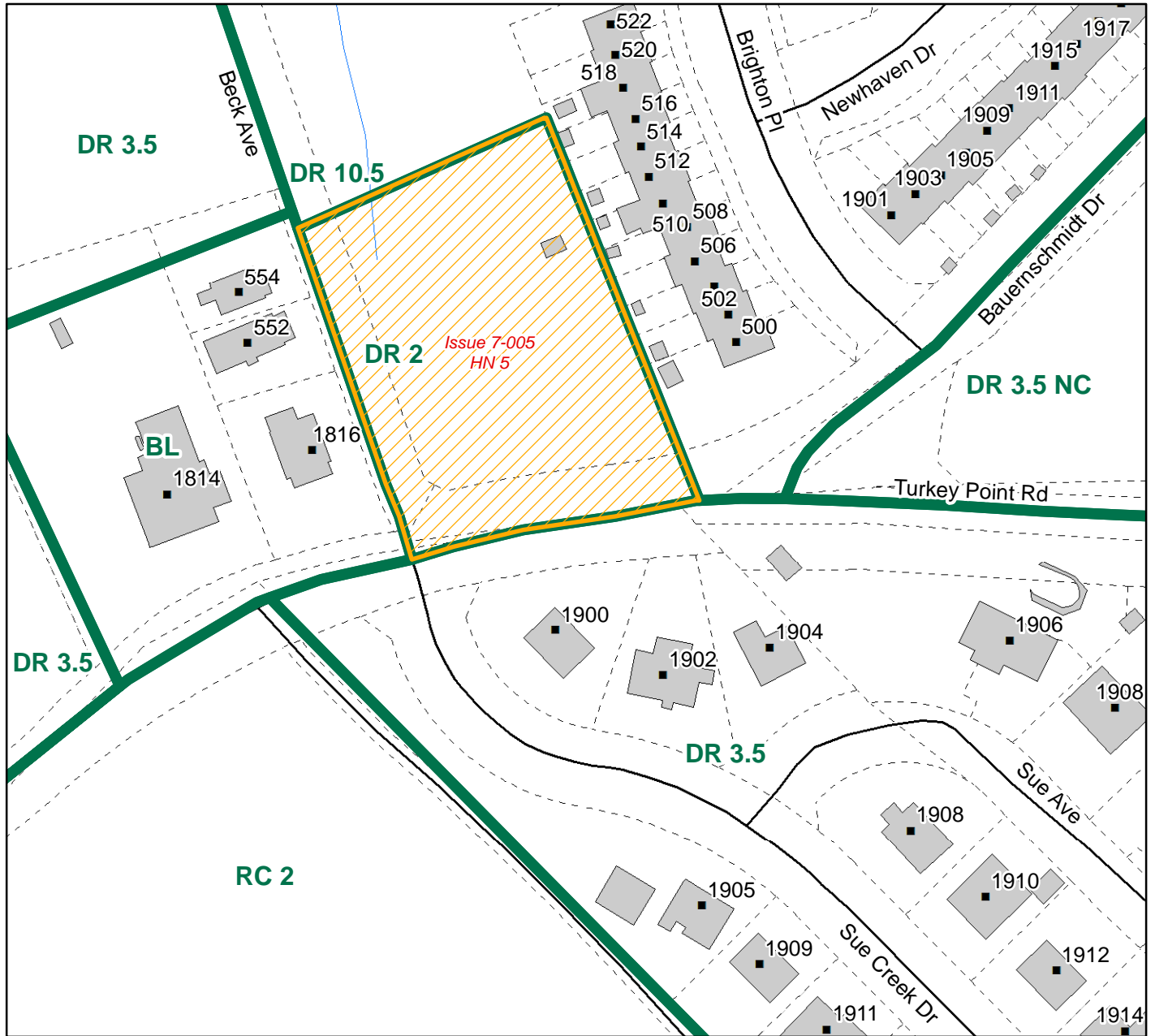
1 inch = 200 feet



Publication Date: September 7, 2023
Publication Agency: Department of Planning
Projection/Datum: Maryland State Plane,
FIPS 1900, NAD 1983/91 HARN, US Foot

CZMP 2024 - Issue Map

Issue Number: 7-005

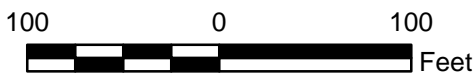


Iteration: REQUESTED

Tracking#: CZMP24-00005

<u>Zone</u>	<u>District</u>	<u>Acreage</u>
DR 2		1.00

Total Acreage: 1.00



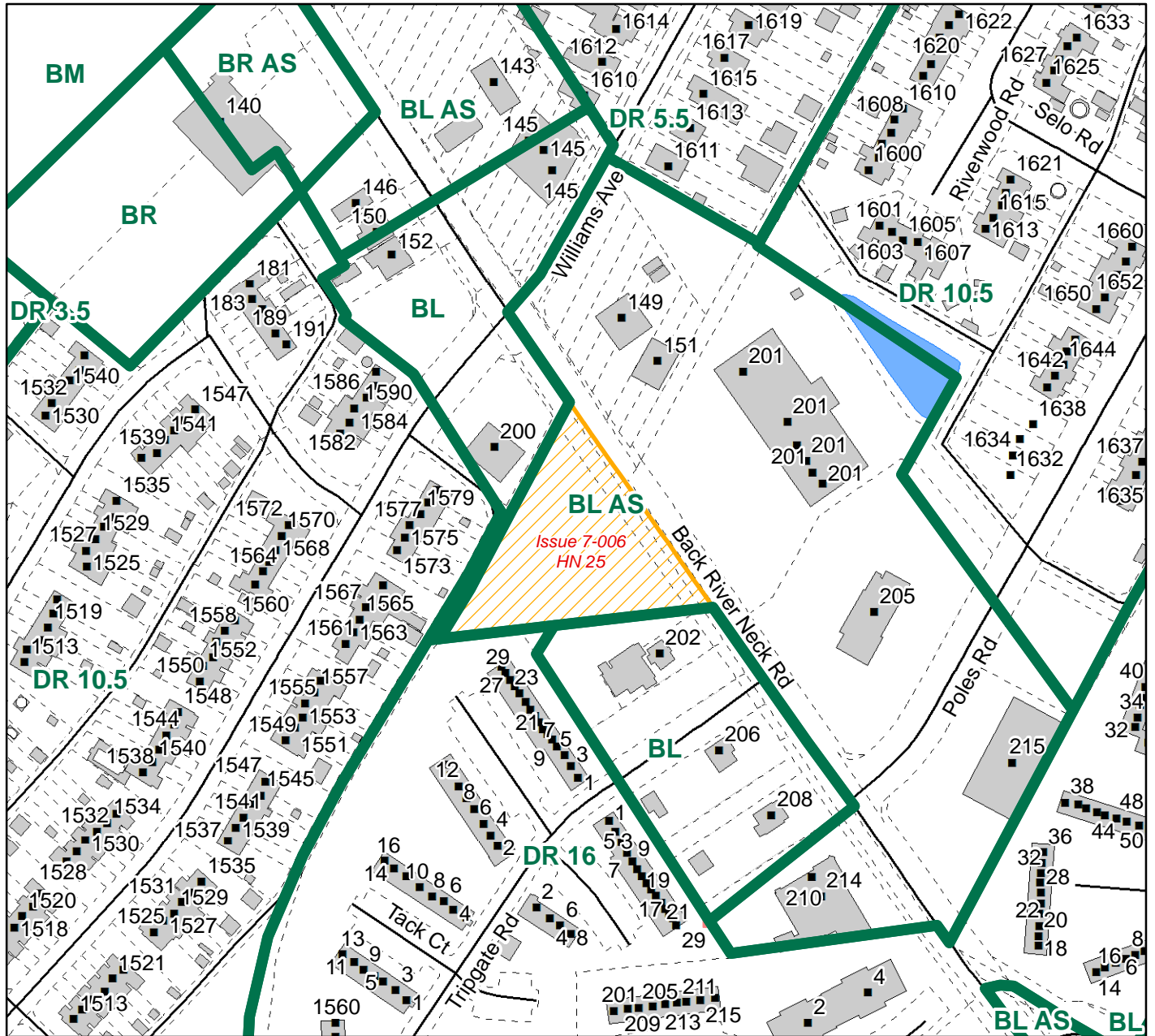
1 inch = 100 feet



Publication Date: September 8, 2023
 Publication Agency: Department of Planning
 Projection/Datum: Maryland State Plane,
 FIPS 1900, NAD 1983/91 HARN, US Foot

CZMP 2024 - Issue Map

Issue Number: 7-006

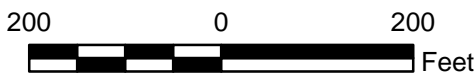


Iteration: REQUESTED

Tracking#: CZMP24-00025

<u>Zone</u>	<u>District</u>	<u>Acreage</u>
BL	AS	1.13

Total Acreage: 1.13



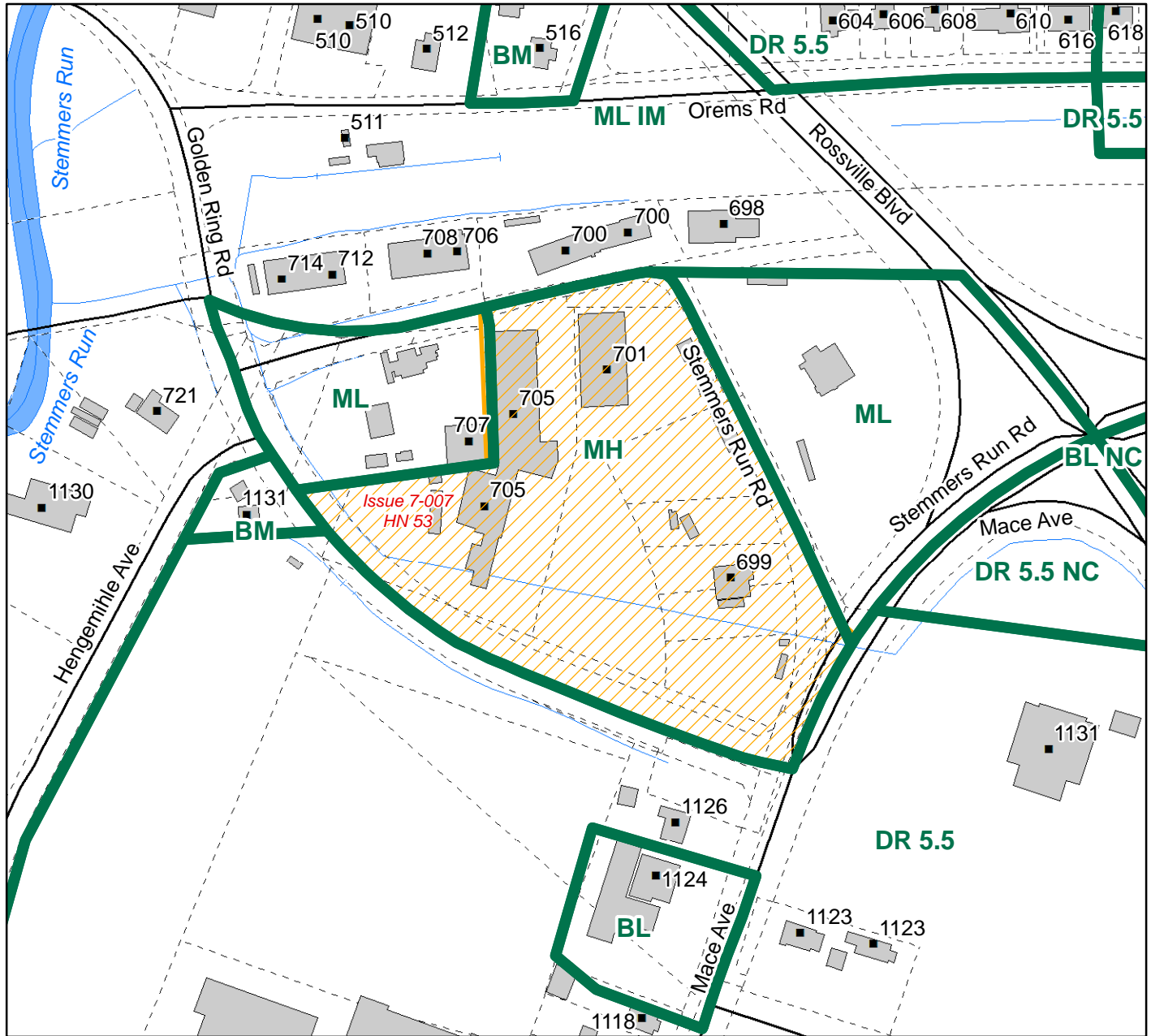
1 inch = 200 feet



Publication Date: September 19, 2023
 Publication Agency: Department of Planning
 Projection/Datum: Maryland State Plane,
 FIPS 1900, NAD 1983/91 HARN, US Foot

CZMP 2024 - Issue Map

Issue Number: 7-007



Iteration: REQUESTED

Tracking#: CZMP24-00053

<u>Zone</u>	<u>District</u>	<u>Acreage</u>
ML		0.05
MH		5.53

Total Acreage: 5.58



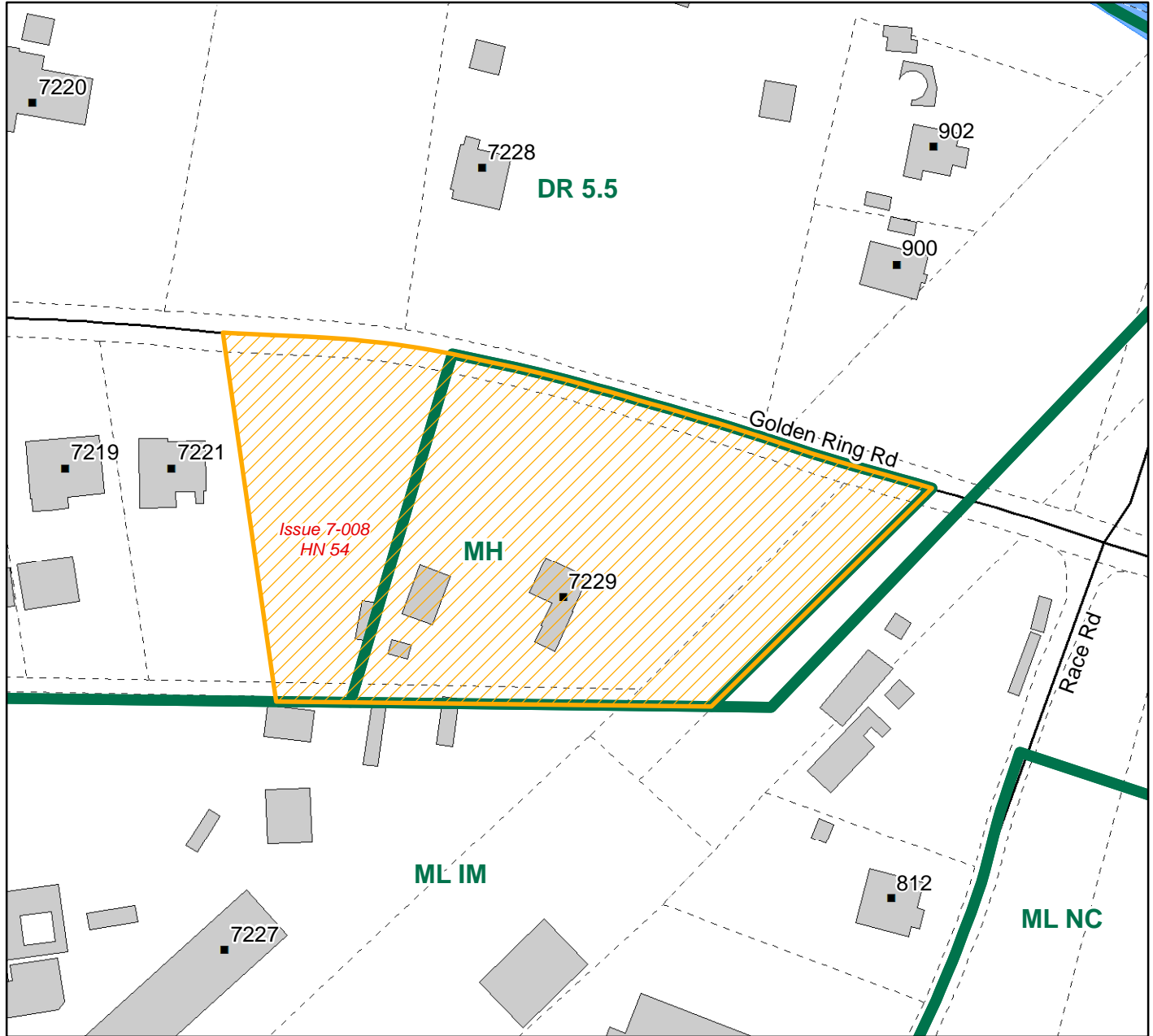
1 inch = 200 feet



Publication Date: September 28, 2023
 Publication Agency: Department of Planning
 Projection/Datum: Maryland State Plane,
 FIPS 1900, NAD 1983/91 HARN, US Foot

CZMP 2024 - Issue Map

Issue Number: 7-008



Iteration: REQUESTED

Tracking#: CZMP24-00054

<u>Zone</u>	<u>District</u>	<u>Acreage</u>
DR 5.5		0.52
MH		1.24

Total Acreage: 1.77



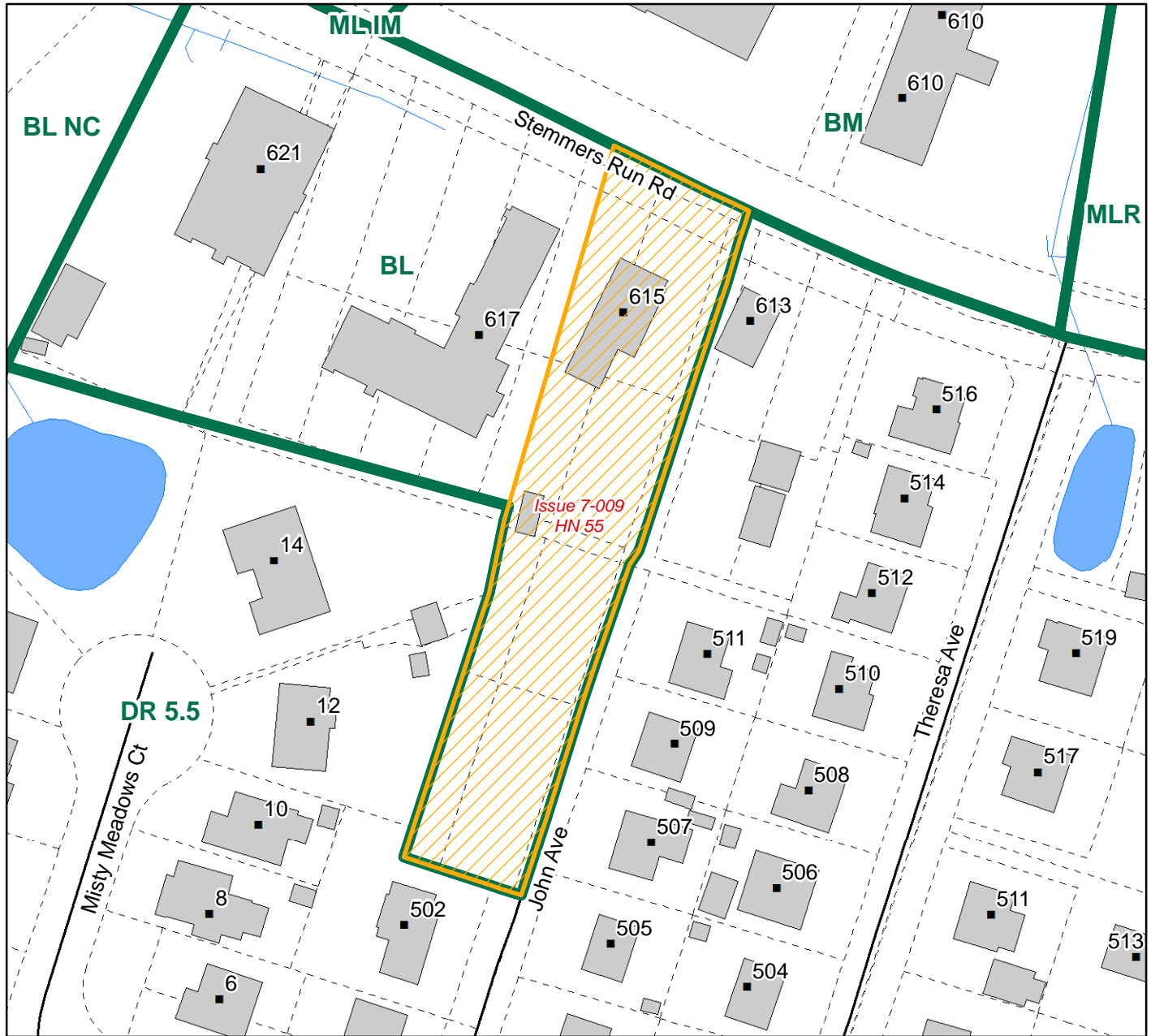
1 inch = 100 feet



Publication Date: September 28, 2023
 Publication Agency: Department of Planning
 Projection/Datum: Maryland State Plane,
 FIPS 1900, NAD 1983/91 HARN, US Foot

CZMP 2024 - Issue Map

Issue Number: 7-009



Iteration: REQUESTED

Tracking#: CZMP24-00055

<u>Zone</u>	<u>District</u>	<u>Acreage</u>
BL		0.93

Total Acreage: 0.93



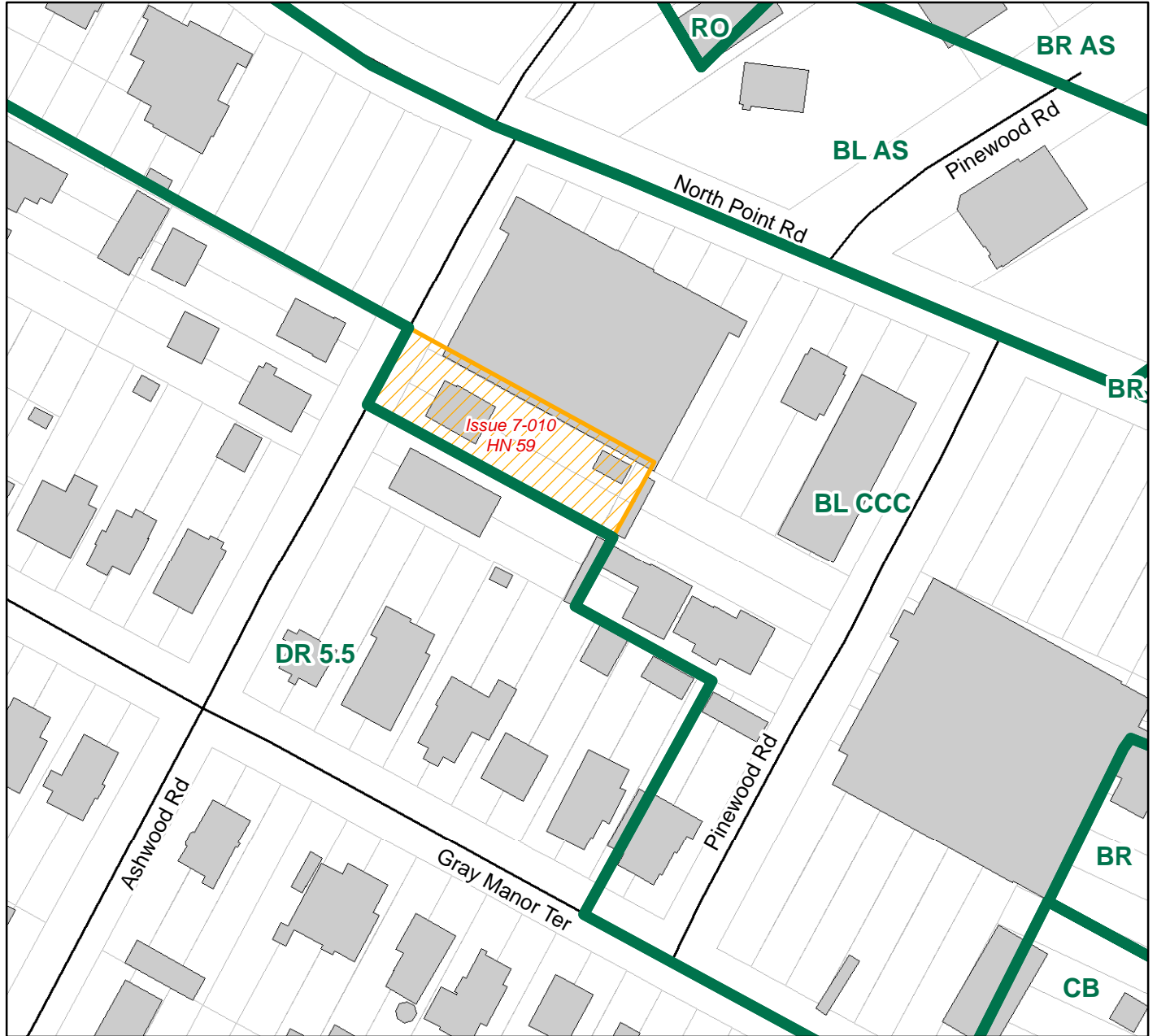
1 inch = 100 feet



Publication Date: September 28, 2023
 Publication Agency: Department of Planning
 Projection/Datum: Maryland State Plane,
 FIPS 1900, NAD 1983/91 HARN, US Foot

CZMP 2024 - Issue Map

Issue Number: 7-010



Iteration: REQUESTED

Tracking#: CZMP24-00059

<u>Zone</u>	<u>District</u>	<u>Acreage</u>
BL	CCC	0.23

Total Acreage: 0.23



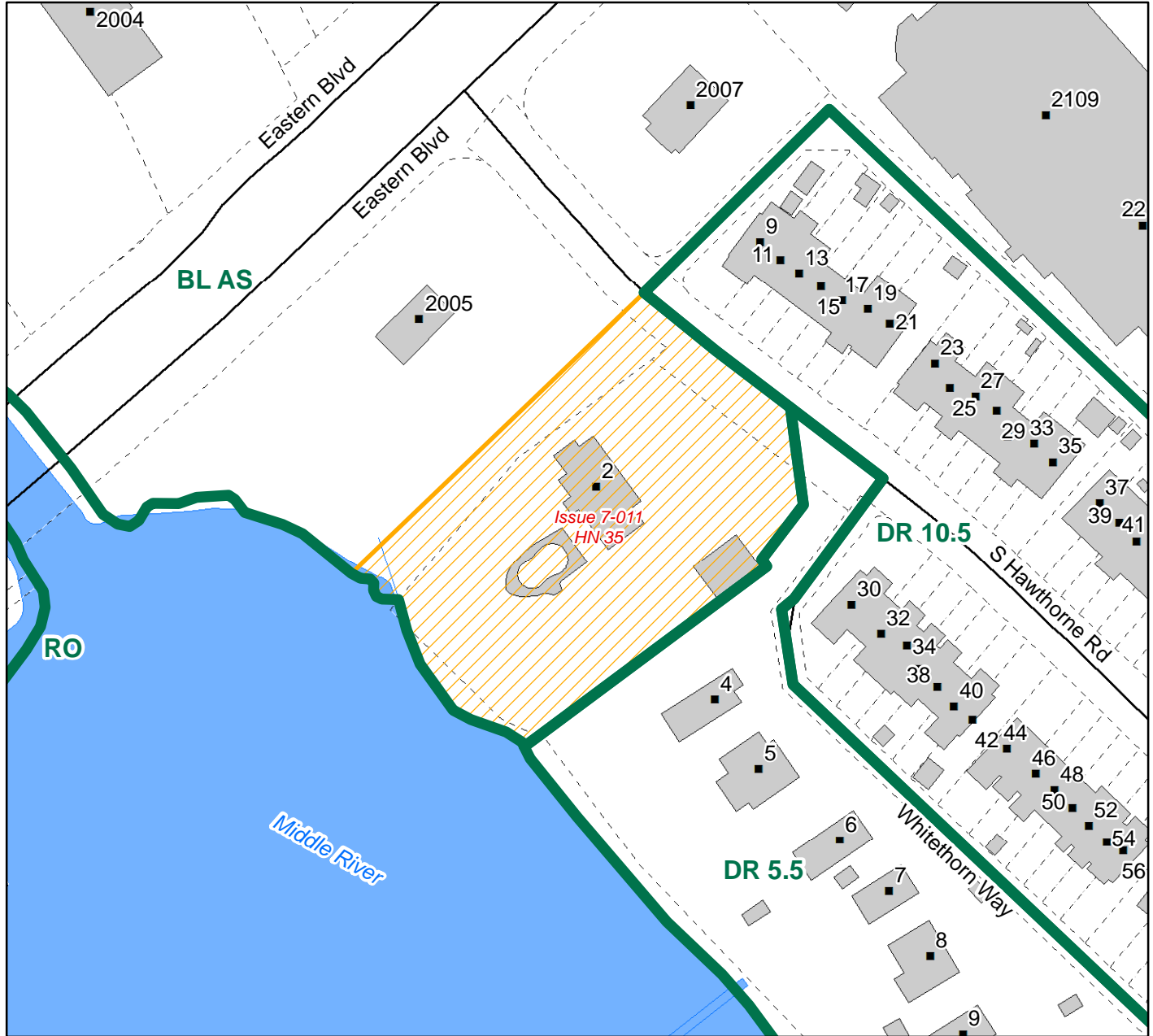
1 inch = 100 feet



Publication Date: September 28, 2023
 Publication Agency: Department of Planning
 Projection/Datum: Maryland State Plane,
 FIPS 1900, NAD 1983/91 HARN, US Foot

CZMP 2024 - Issue Map

Issue Number: 7-011



Iteration: REQUESTED

Tracking#: CZMP24-00035

<u>Zone</u>	<u>District</u>	<u>Acreage</u>
BL	AS	1.04

Total Acreage: 1.04



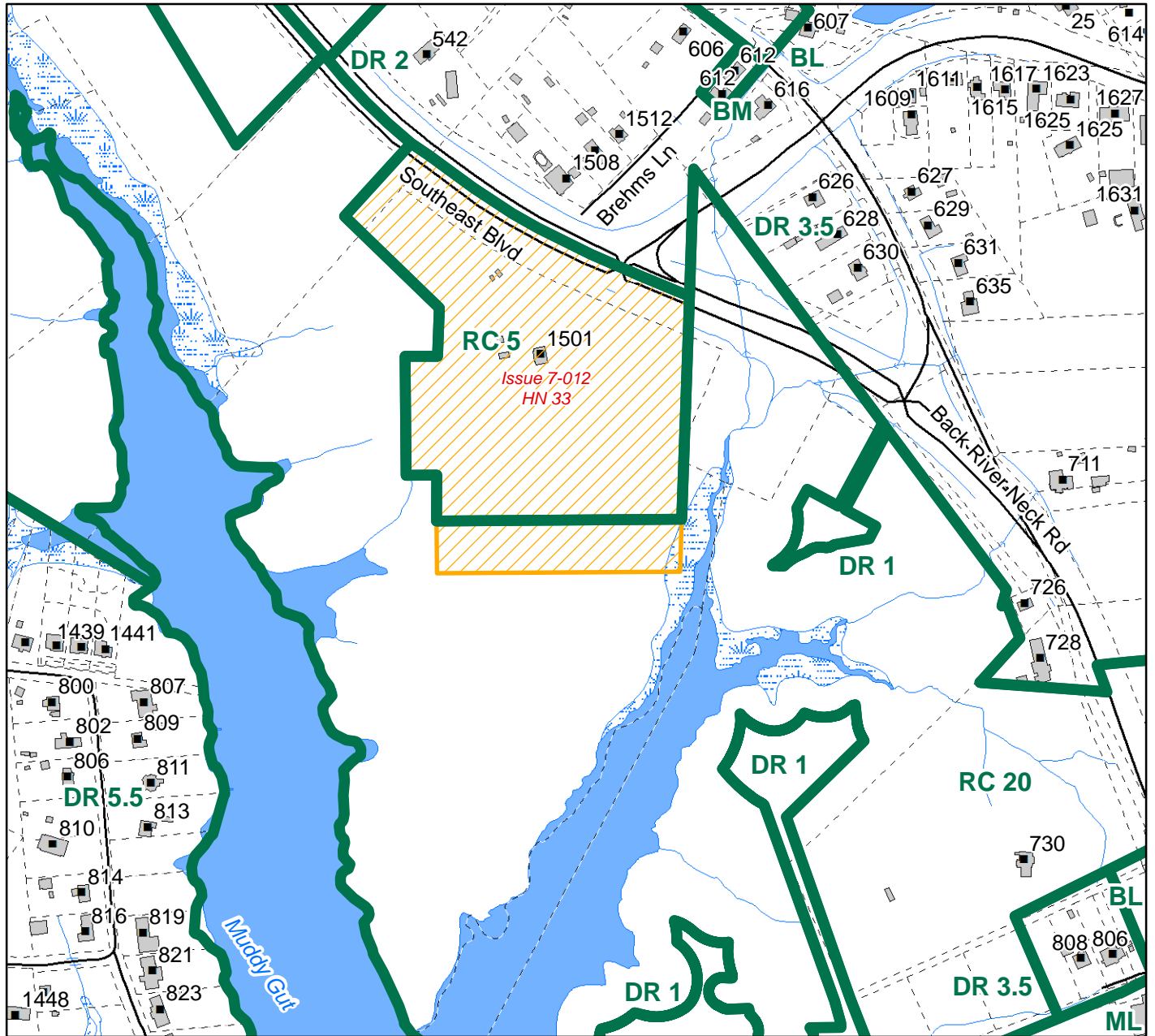
1 inch = 100 feet



Publication Date: September 28, 2023
 Publication Agency: Department of Planning
 Projection/Datum: Maryland State Plane,
 FIPS 1900, NAD 1983/91 HARN, US Foot

CZMP 2024 - Issue Map

Issue Number: 7-012



Iteration: REQUESTED

Tracking#: CZMP24-00033

<u>Zone</u>	<u>District</u>	<u>Acreege</u>
RC 20		1.93
RC 5		12.49

Total Acreege: 14.42



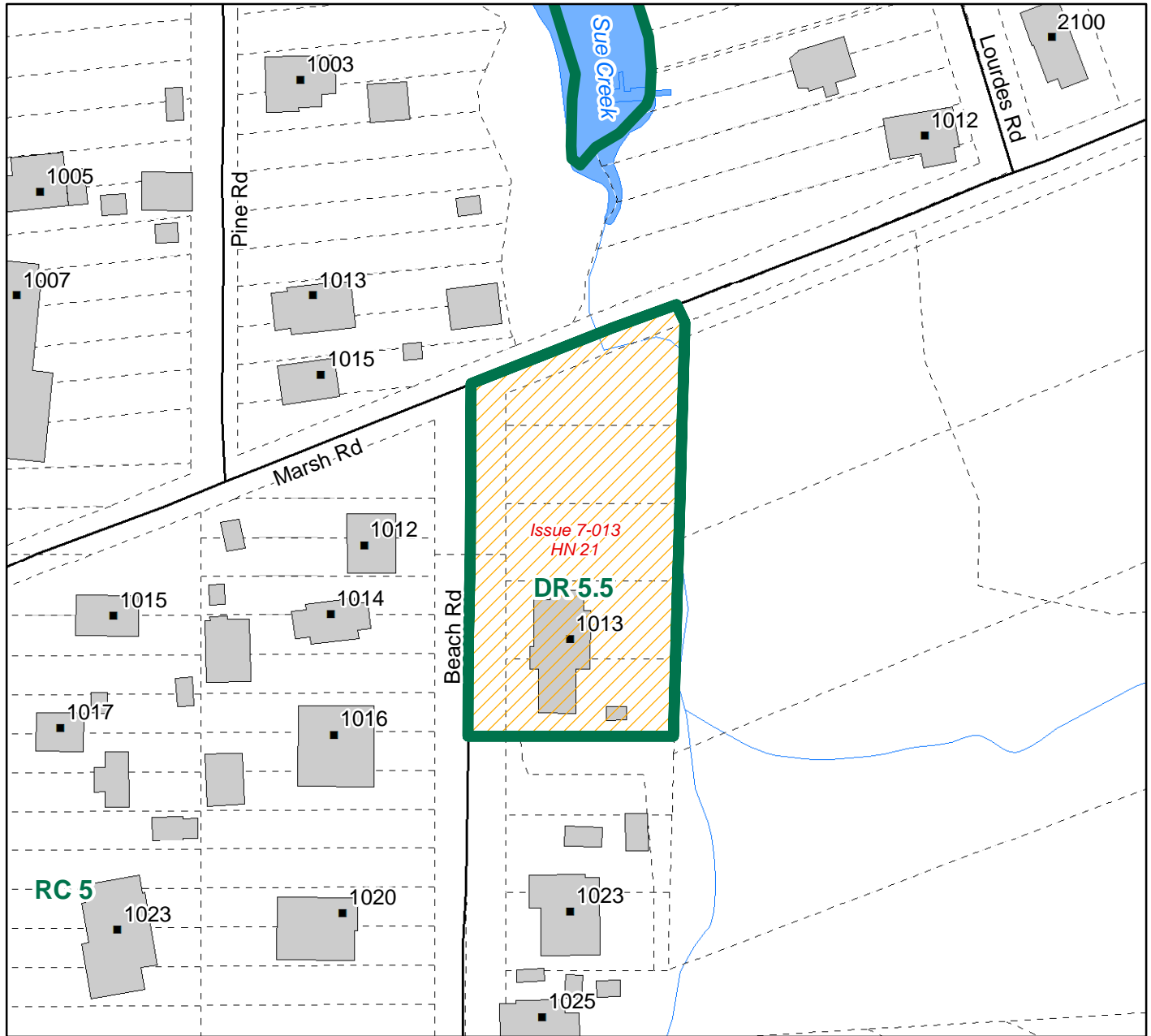
1 inch = 400 feet



Publication Date: September 28, 2023
 Publication Agency: Department of Planning
 Projection/Datum: Maryland State Plane,
 FIPS 1900, NAD 1983/91 HARN, US Foot

CZMP 2024 - Issue Map

Issue Number: 7-013



Iteration: REQUESTED

Tracking#: CZMP24-00021

<u>Zone</u>	<u>District</u>	<u>Acreage</u>
DR 5.5		0.78

Total Acreage: 0.78



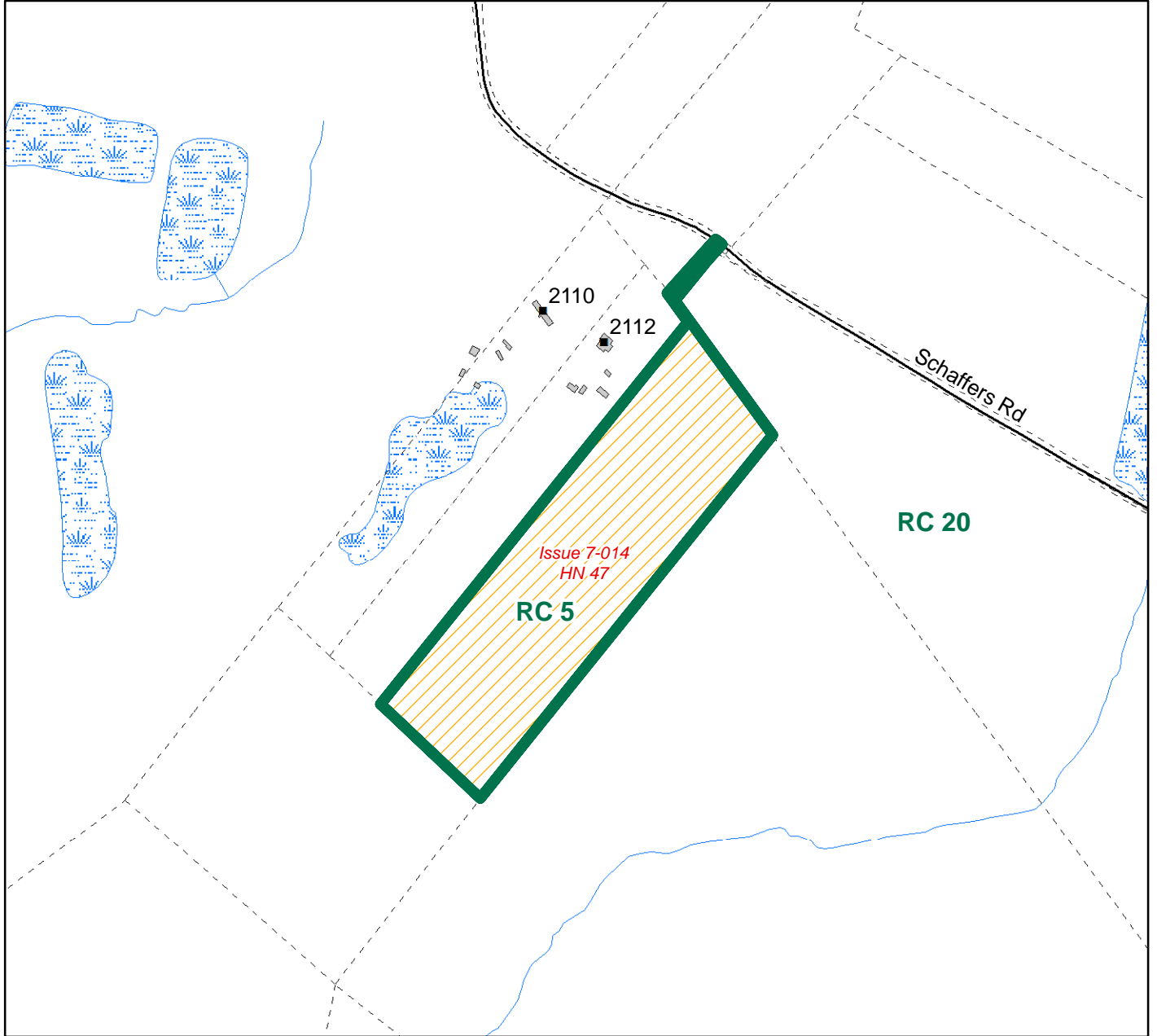
1 inch = 100 feet



Publication Date: September 28, 2023
 Publication Agency: Department of Planning
 Projection/Datum: Maryland State Plane,
 FIPS 1900, NAD 1983/91 HARN, US Foot

CZMP 2024 - Issue Map

Issue Number: 7-014

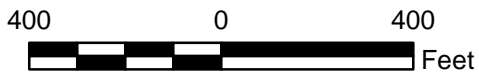


Iteration: REQUESTED

Tracking#: CZMP24-00047

<u>Zone</u>	<u>District</u>	<u>Acreage</u>
RC 5		9.97

Total Acreage: 9.97



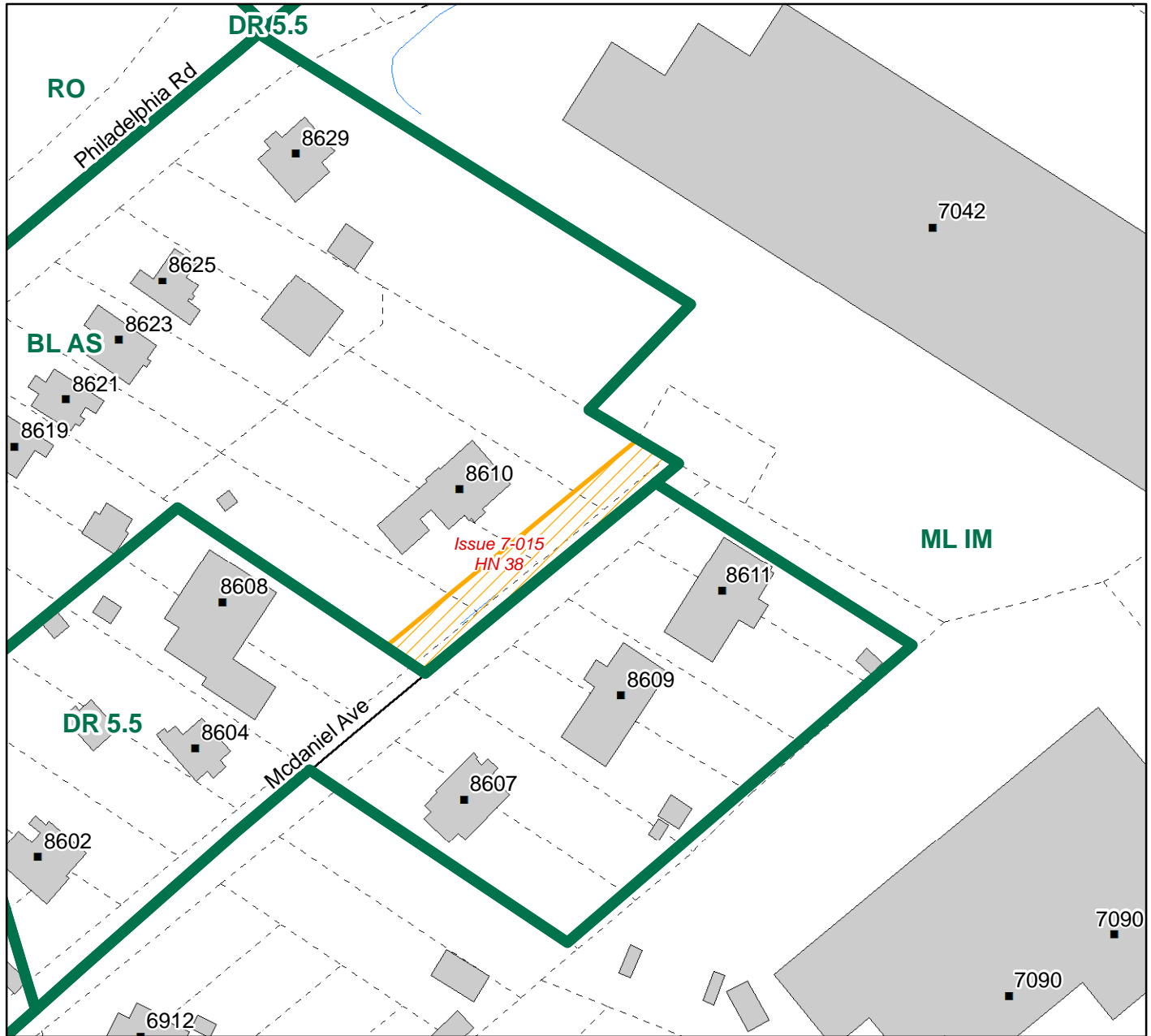
1 inch = 400 feet



Publication Date: September 29, 2023
Publication Agency: Department of Planning
Projection/Datum: Maryland State Plane,
FIPS 1900, NAD 1983/91 HARN, US Foot

CZMP 2024 - Issue Map

Issue Number: 7-015



Iteration: REQUESTED

Tracking#: CZMP24-00038

<u>Zone</u>	<u>District</u>	<u>Acreage</u>
BL	AS	0.14

Total Acreage: 0.14



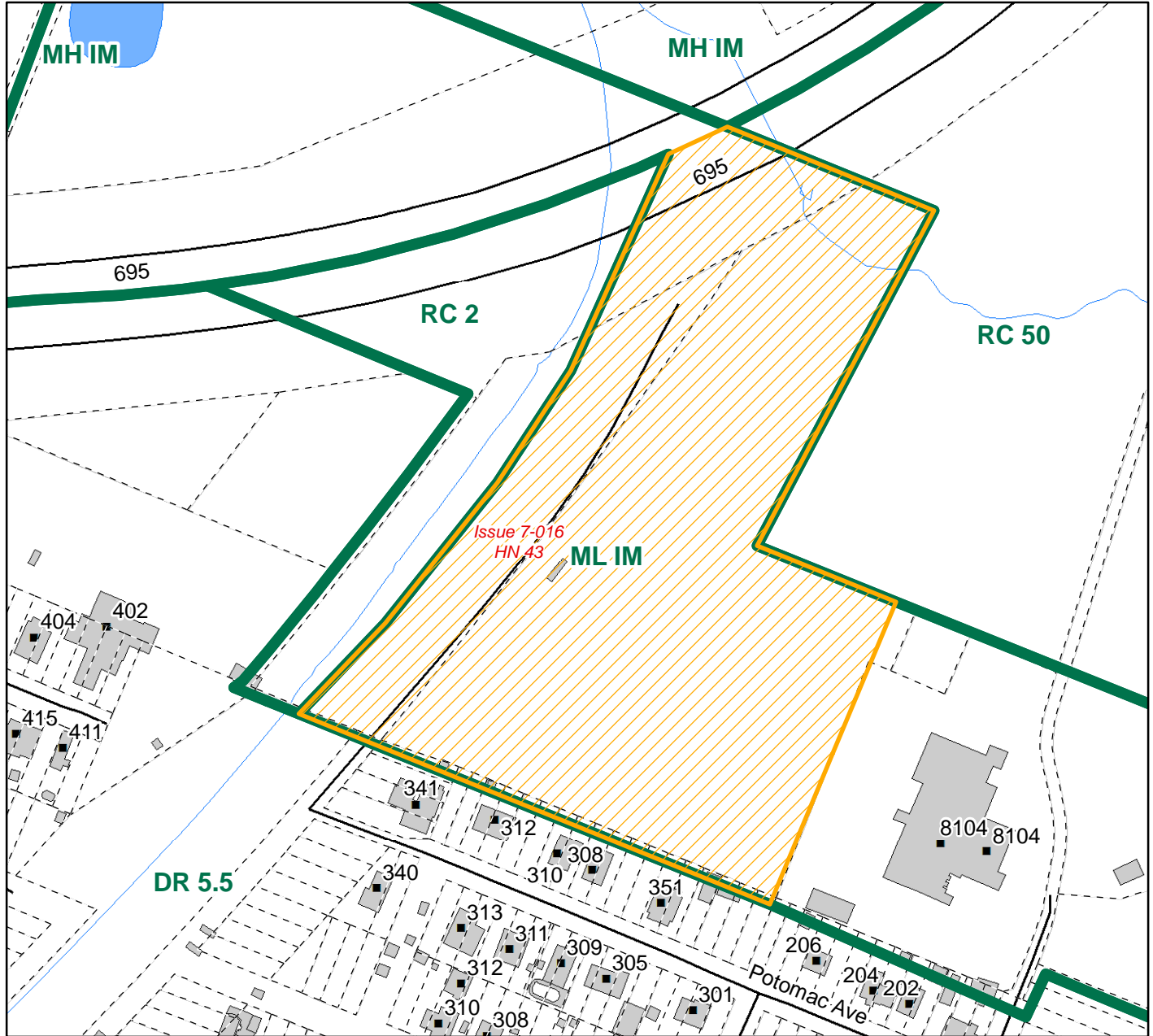
1 inch = 100 feet



Publication Date: October 2, 2023
 Publication Agency: Department of Planning
 Projection/Datum: Maryland State Plane,
 FIPS 1900, NAD 1983/91 HARN, US Foot

CZMP 2024 - Issue Map

Issue Number: 7-016



Iteration: REQUESTED

Tracking#: CZMP24-00043

<u>Zone</u>	<u>District</u>	<u>Acreage</u>
ML	IM	9.17

Total Acreage: 9.17



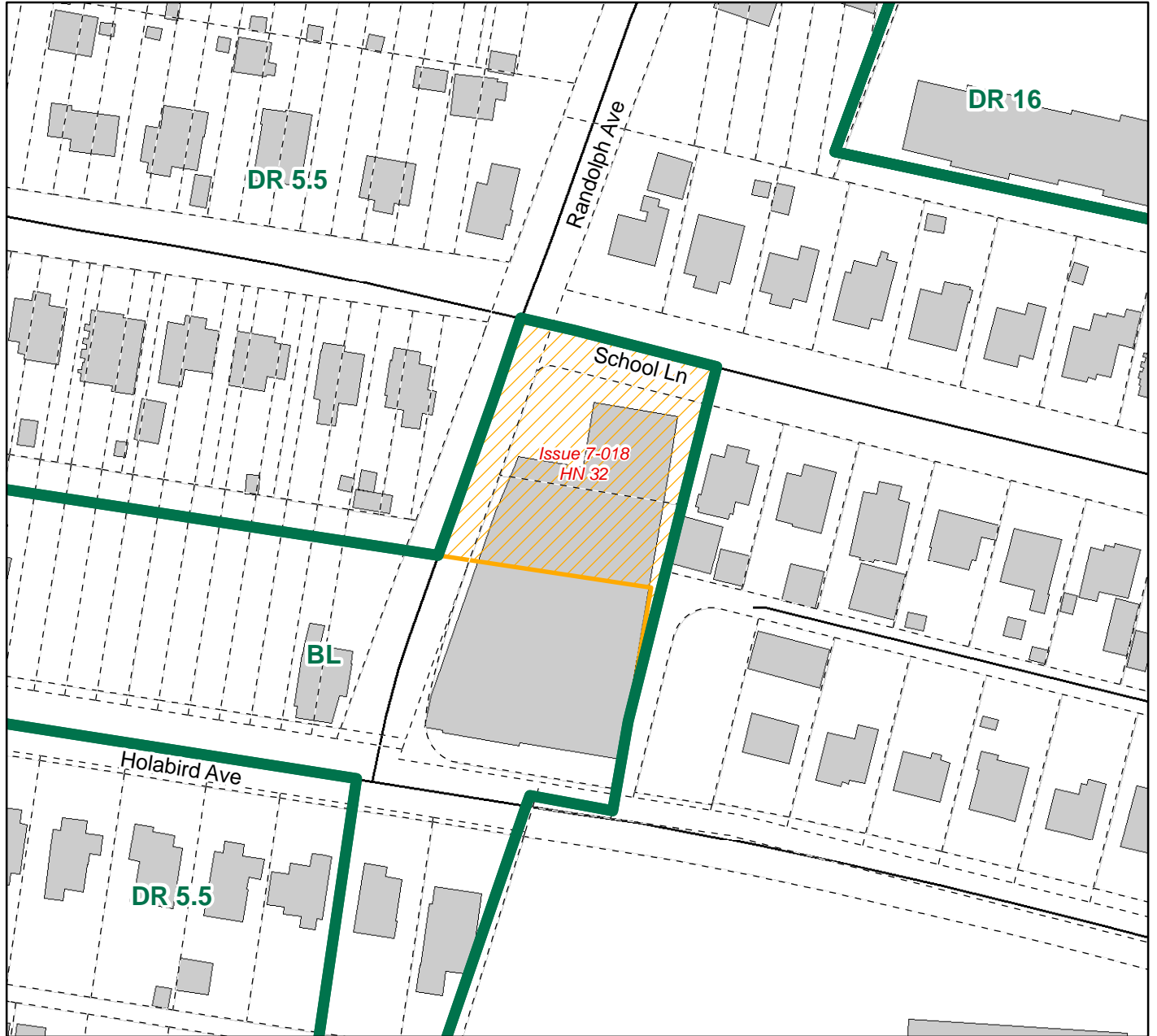
1 inch = 200 feet



Publication Date: October 2, 2023
 Publication Agency: Department of Planning
 Projection/Datum: Maryland State Plane,
 FIPS 1900, NAD 1983/91 HARN, US Foot

CZMP 2024 - Issue Map

Issue Number: 7-018



Iteration: REQUESTED

Tracking#: CZMP24-00032

<u>Zone</u>	<u>District</u>	<u>Acreage</u>
BL		0.49

Total Acreage: 0.49



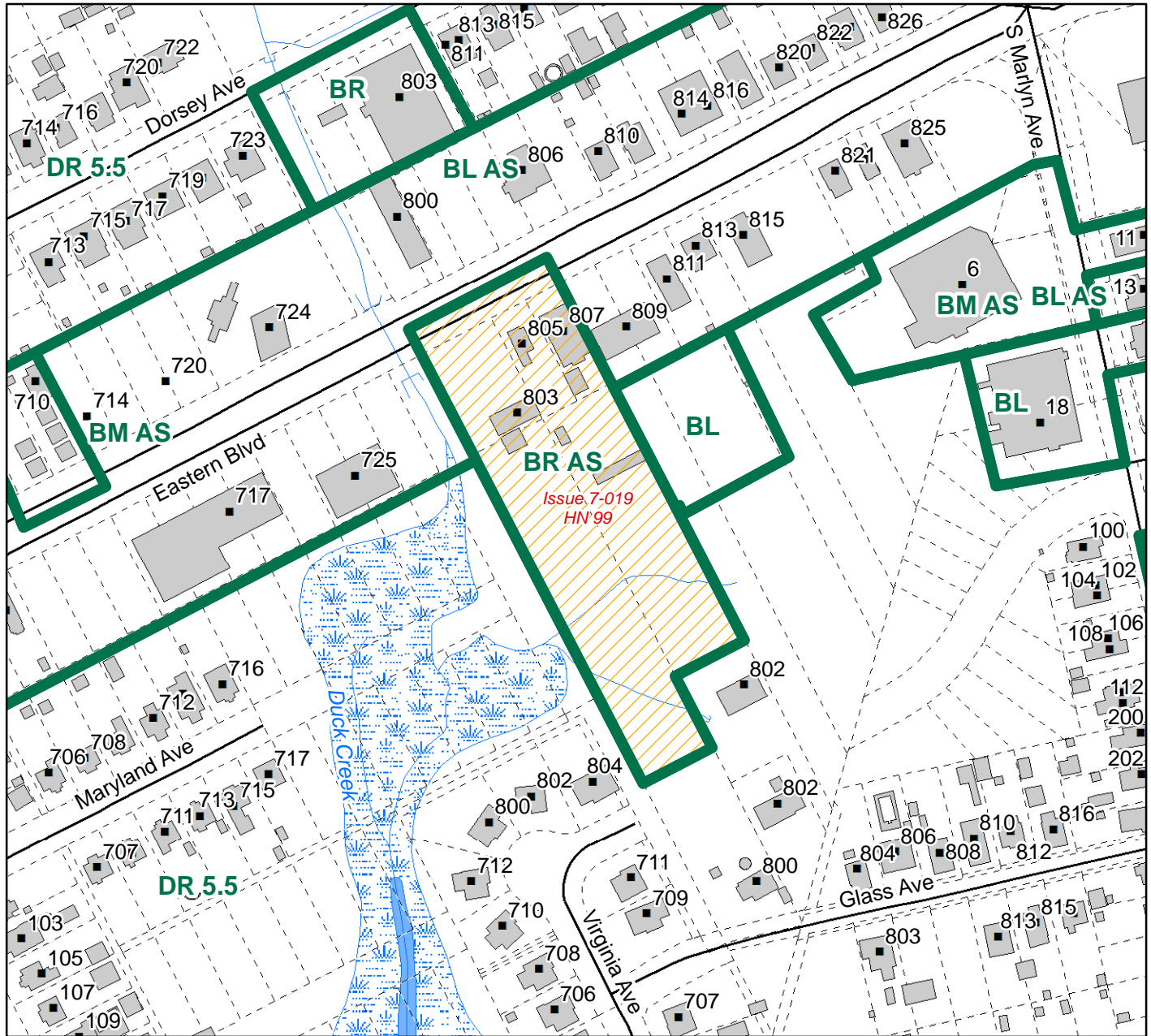
1 inch = 100 feet



Publication Date: October 5, 2023
Publication Agency: Department of Planning
Projection/Datum: Maryland State Plane,
FIPS 1900, NAD 1983/91 HARN, US Foot

CZMP 2024 - Issue Map

Issue Number: 7-019



Iteration: REQUESTED

Tracking#: CZMP24-00099

<u>Zone</u>	<u>District</u>	<u>Acreage</u>
BR	AS	2.78

Total Acreage: 2.78



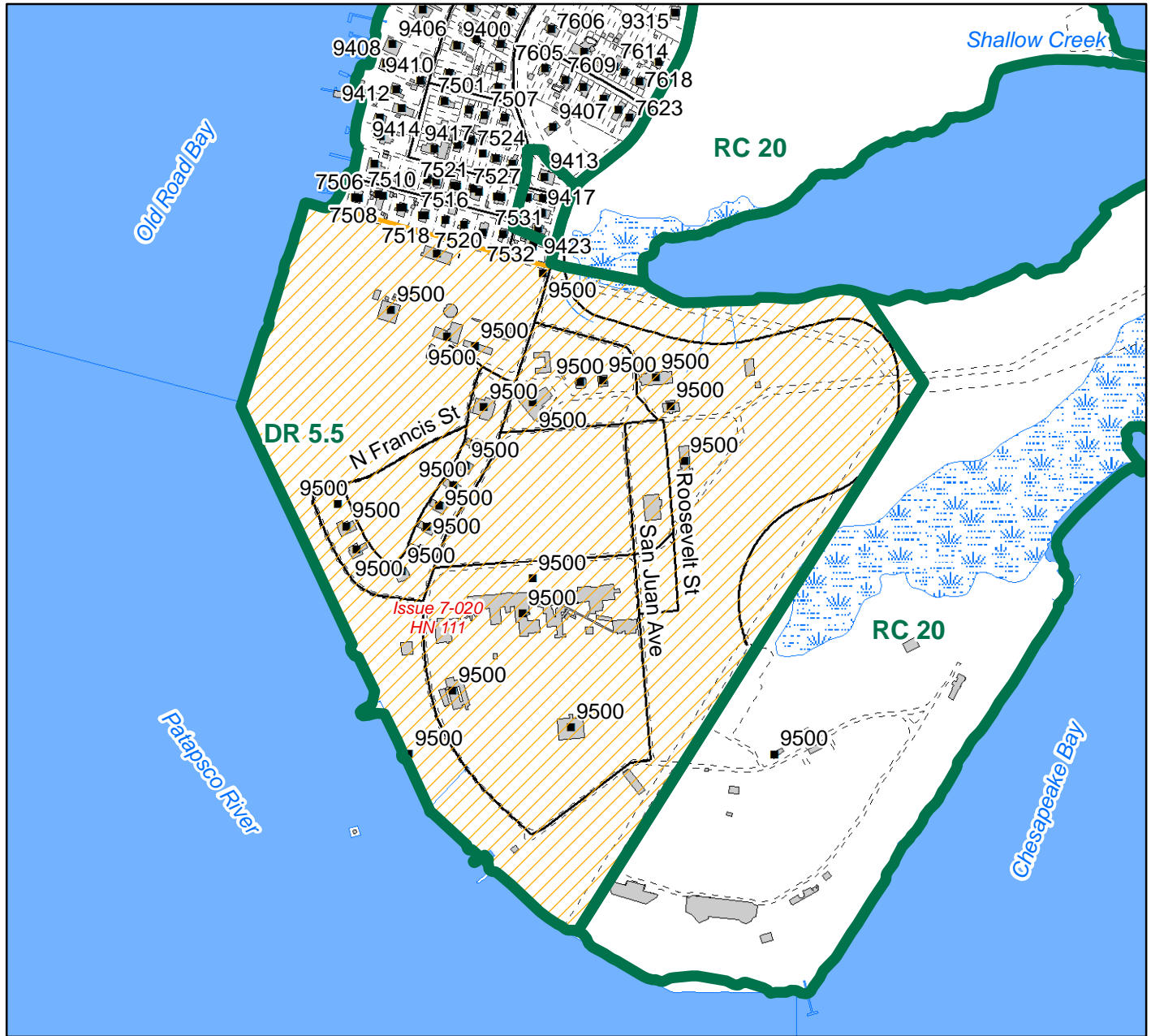
1 inch = 200 feet



Publication Date: October 5, 2023
 Publication Agency: Department of Planning
 Projection/Datum: Maryland State Plane,
 FIPS 1900, NAD 1983/91 HARN, US Foot

CZMP 2024 - Issue Map

Issue Number: 7-020



Iteration: REQUESTED

Tracking#: CZMP24-00111

<u>Zone</u>	<u>District</u>	<u>Acreeage</u>
DR 5.5		96.69

Total Acreeage: 96.69



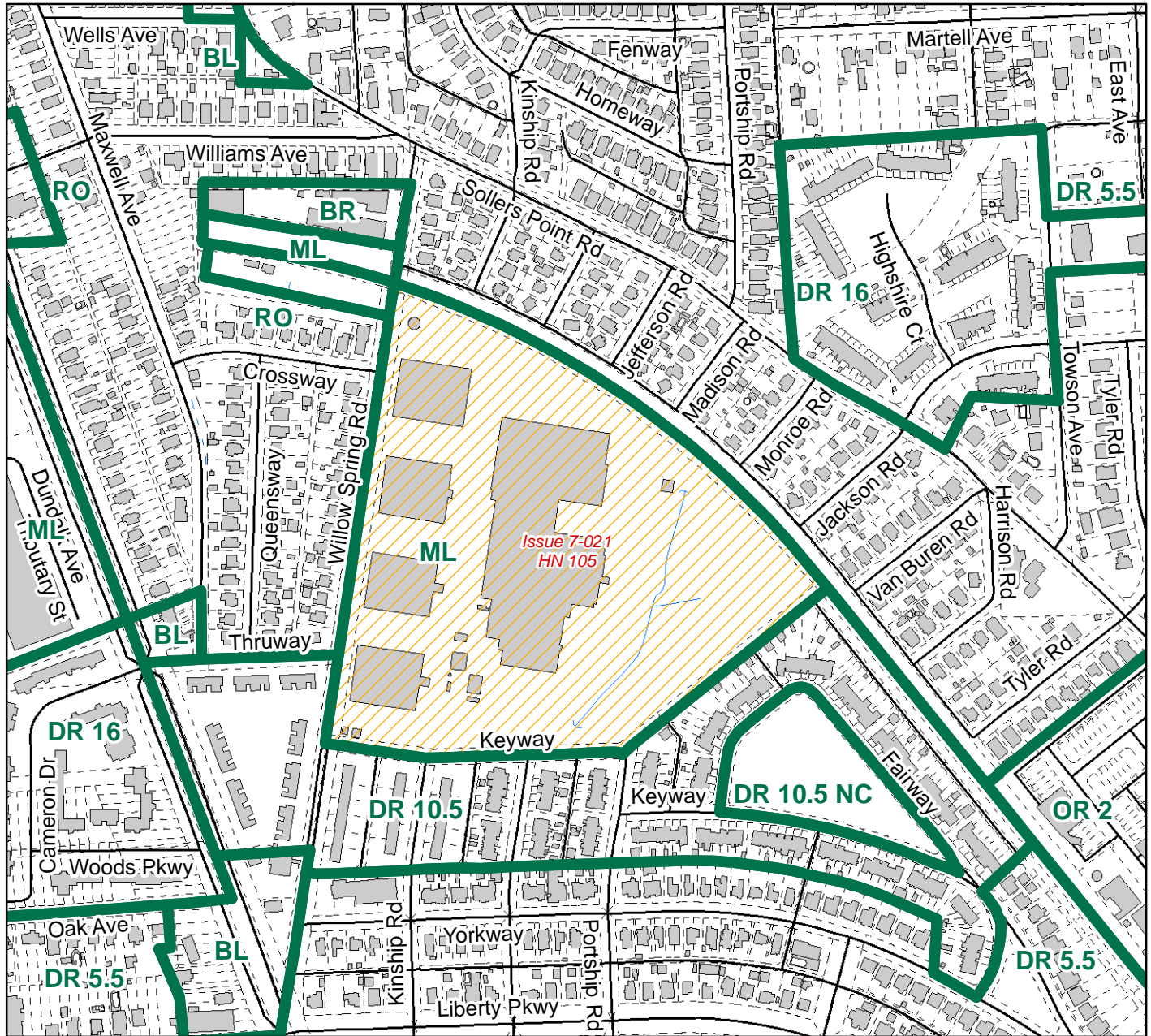
1 inch = 600 feet



Publication Date: October 5, 2023
 Publication Agency: Department of Planning
 Projection/Datum: Maryland State Plane,
 FIPS 1900, NAD 1983/91 HARN, US Foot

CZMP 2024 - Issue Map

Issue Number: 7-021



Iteration: REQUESTED

Tracking#: CZMP24-00105

Zone	District	Acreage
ML		22.94

Total Acreage: 22.94



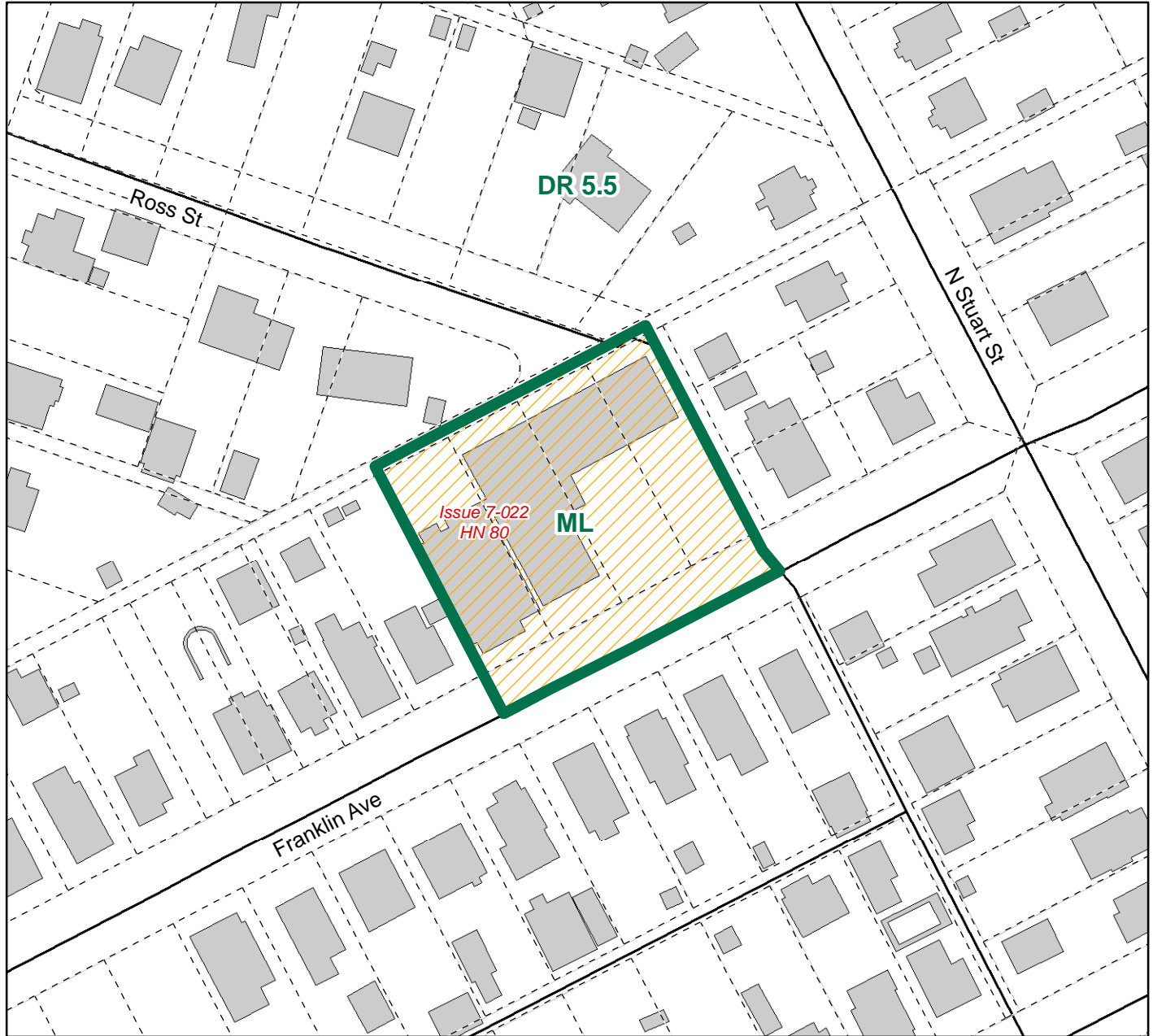
1 inch = 400 feet



Publication Date: October 5, 2023
 Publication Agency: Department of Planning
 Projection/Datum: Maryland State Plane,
 FIPS 1900, NAD 1983/91 HARN, US Foot

CZMP 2024 - Issue Map

Issue Number: 7-022

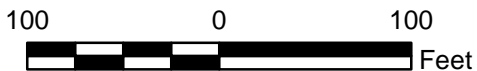


Iteration: REQUESTED

Tracking#: CZMP24-00080

<u>Zone</u>	<u>District</u>	<u>Acreage</u>
ML		0.80

Total Acreage: 0.80



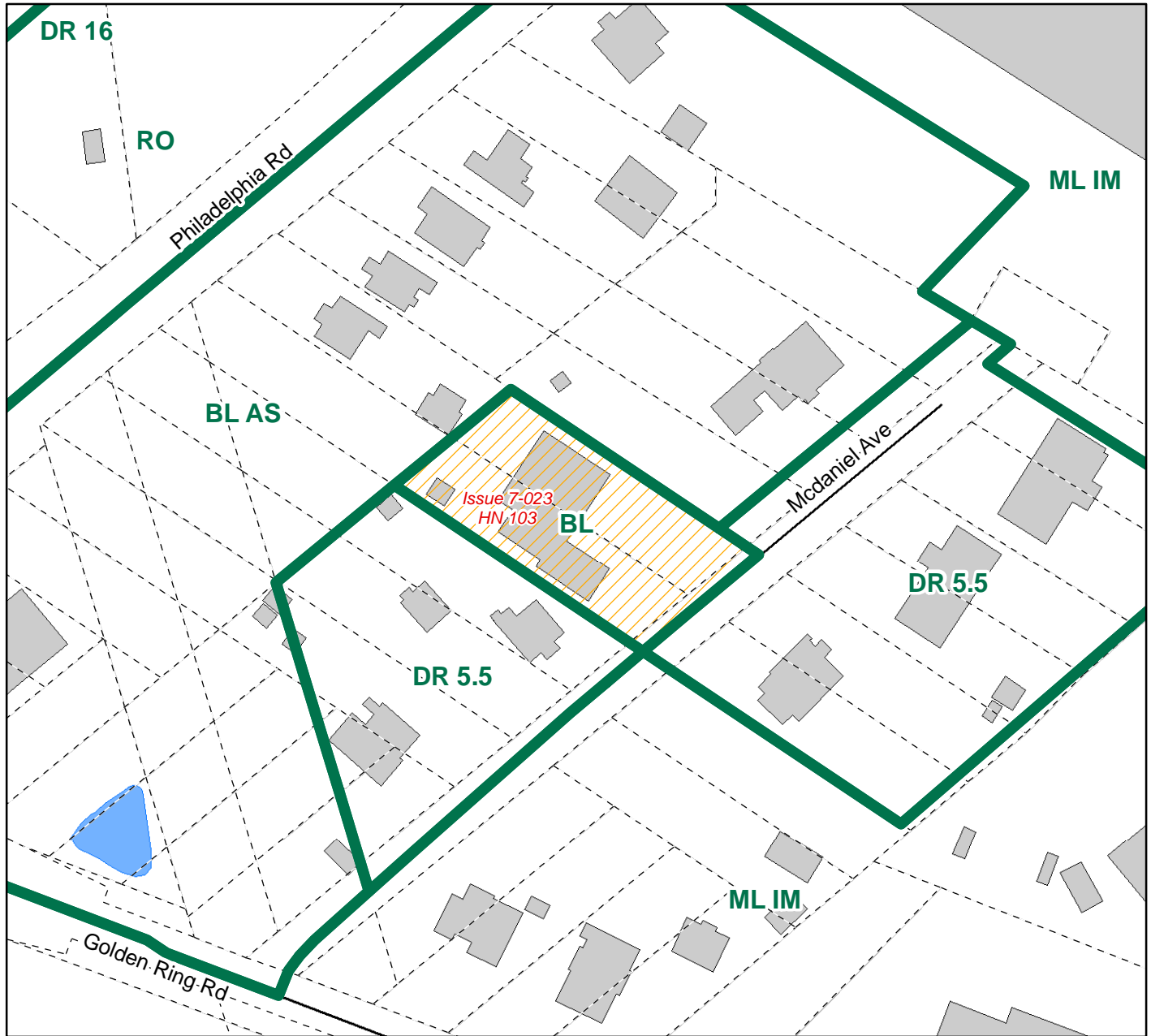
1 inch = 100 feet



Publication Date: October 11, 2023
Publication Agency: Department of Planning
Projection/Datum: Maryland State Plane,
FIPS 1900, NAD 1983/91 HARN, US Foot

CZMP 2024 - Issue Map

Issue Number: 7-023

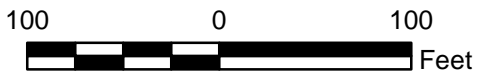


Iteration: REQUESTED

Tracking#: CZMP24-00103

<u>Zone</u>	<u>District</u>	<u>Acreage</u>
BL		0.41

Total Acreage: 0.41



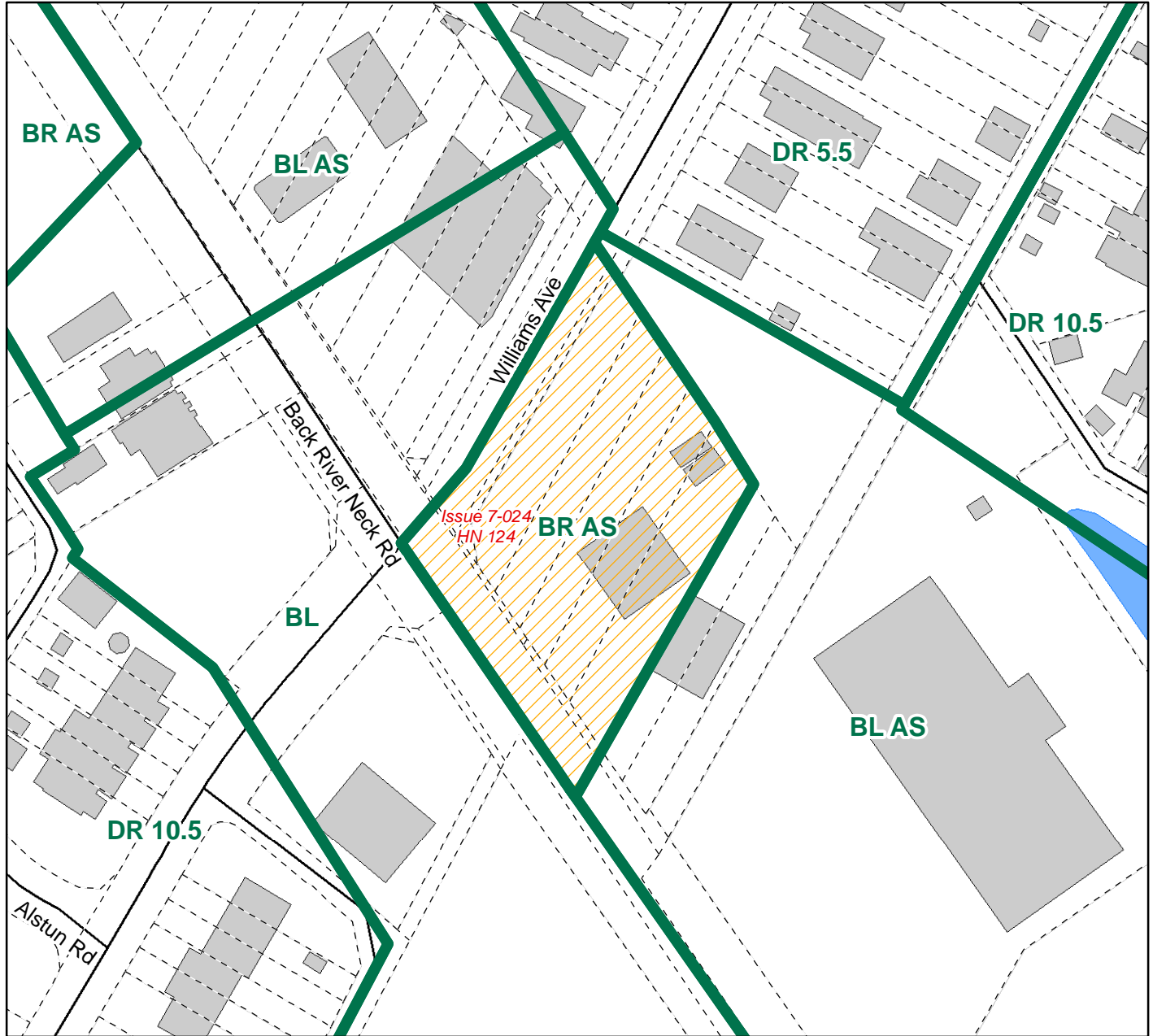
1 inch = 100 feet



Publication Date: October 11, 2023
Publication Agency: Department of Planning
Projection/Datum: Maryland State Plane,
FIPS 1900, NAD 1983/91 HARN, US Foot

CZMP 2024 - Issue Map

Issue Number: 7-024



Iteration: REQUESTED

Tracking#: CZMP24-00124

<u>Zone</u>	<u>District</u>	<u>Acreage</u>
BR	AS	0.90

Total Acreage: 0.90



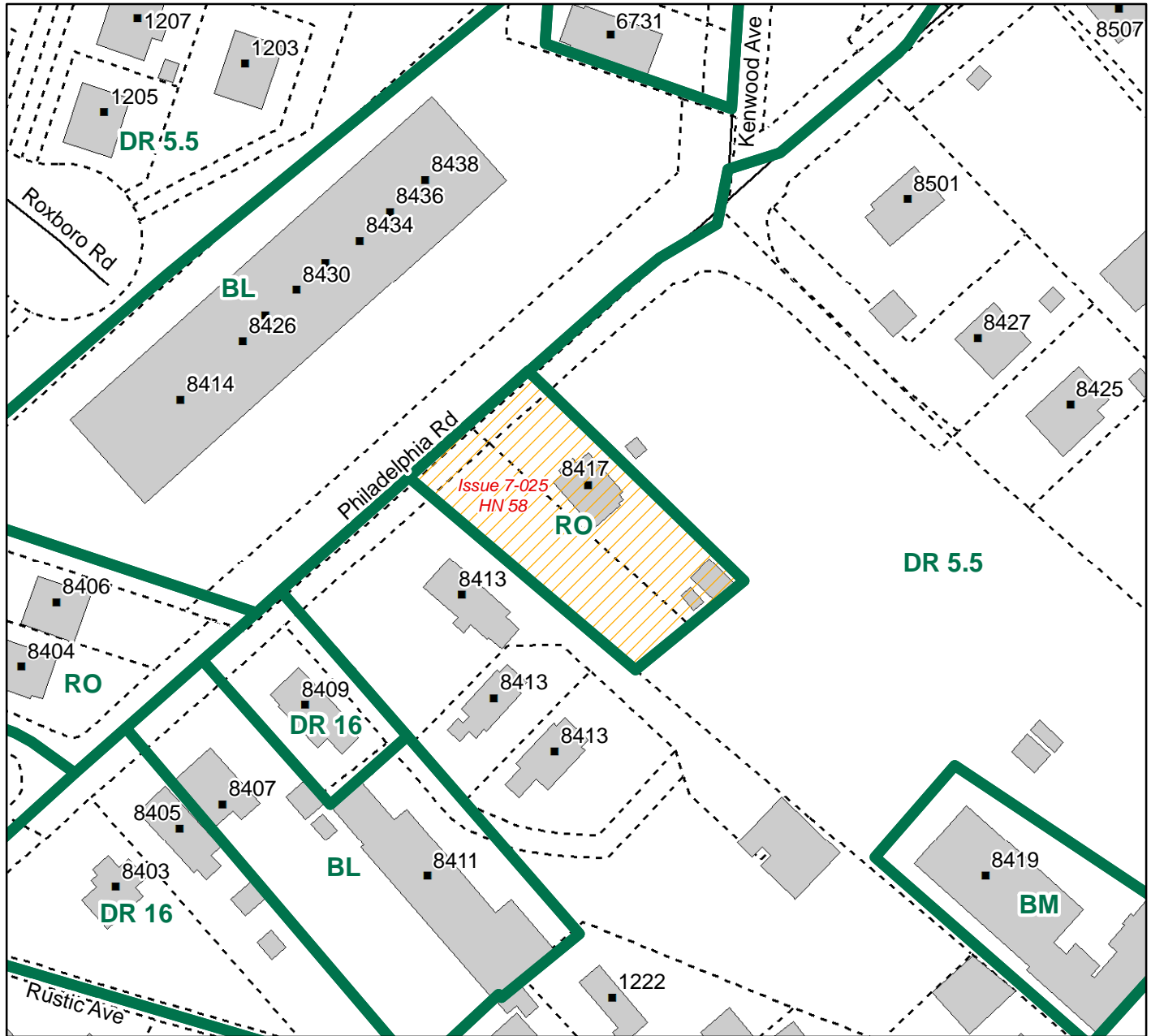
1 inch = 100 feet



Publication Date: October 11, 2023
Publication Agency: Department of Planning
Projection/Datum: Maryland State Plane,
FIPS 1900, NAD 1983/91 HARN, US Foot

CZMP 2024 - Issue Map

Issue Number: 7-025



Iteration: REQUESTED

Tracking#: CZMP24-00058

<u>Zone</u>	<u>District</u>	<u>Acreage</u>
RO		0.42

Total Acreage: 0.42



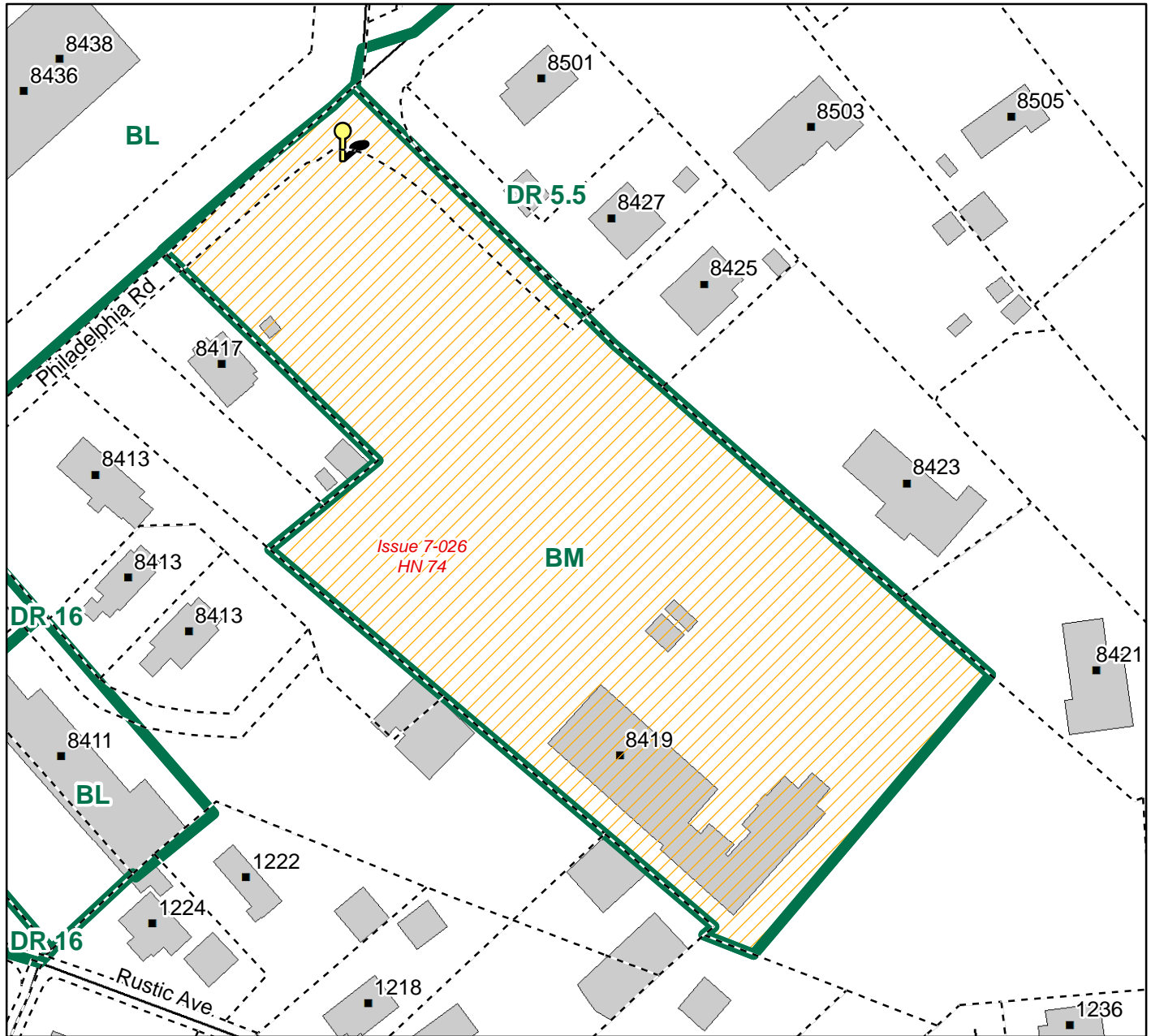
1 inch = 100 feet



Publication Date: October 12, 2023
 Publication Agency: Department of Planning
 Projection/Datum: Maryland State Plane,
 FIPS 1900, NAD 1983/91 HARN, US Foot

CZMP 2024 - Issue Map

Issue Number: 7-026



Iteration: REQUESTED

Tracking#: CZMP24-00074

<u>Zone</u>	<u>District</u>	<u>Acreage</u>
BM		2.84

Total Acreage: 2.84



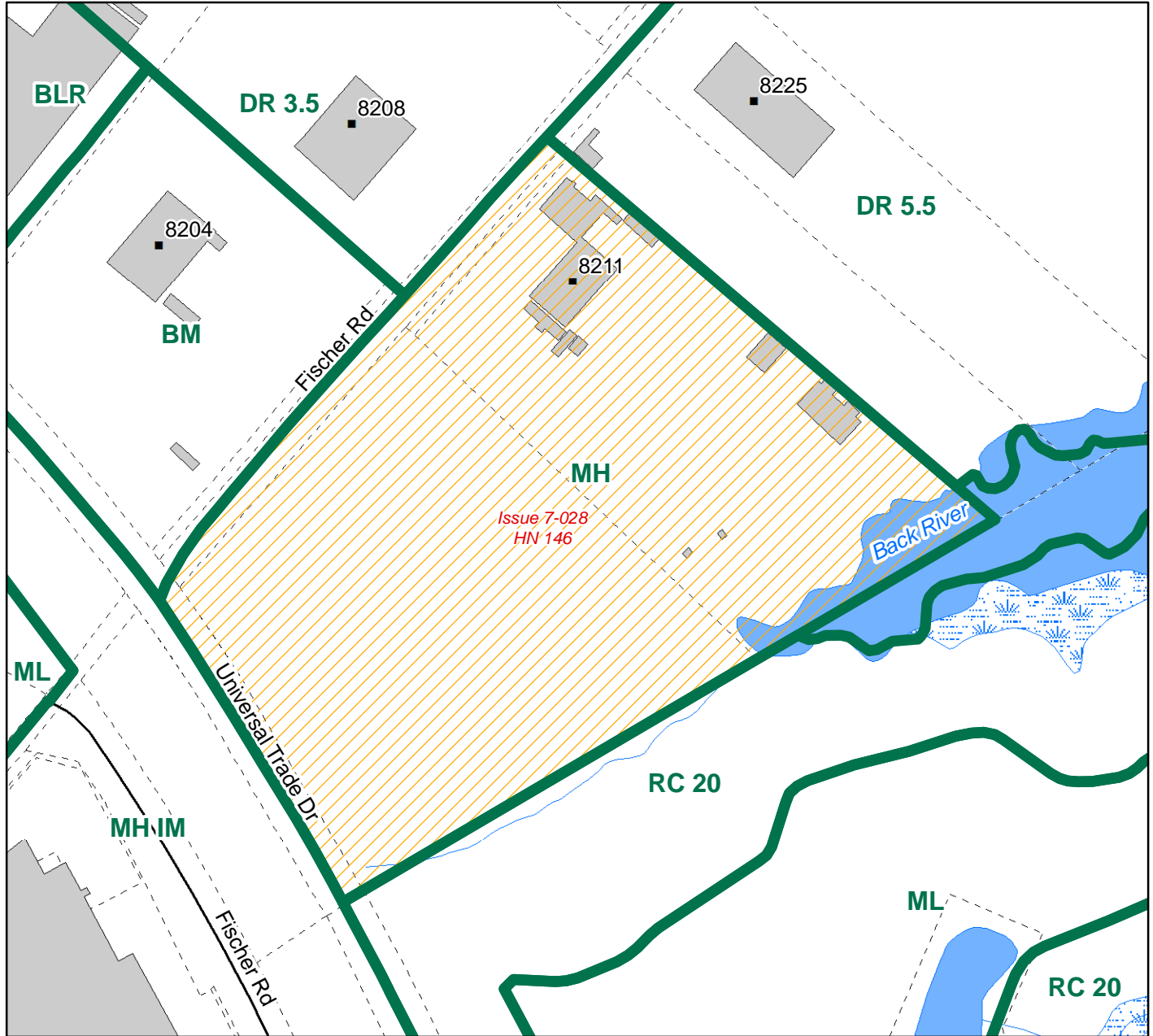
1 inch = 100 feet



Publication Date: October 12, 2023
 Publication Agency: Department of Planning
 Projection/Datum: Maryland State Plane,
 FIPS 1900, NAD 1983/91 HARN, US Foot

CZMP 2024 - Issue Map

Issue Number: 7-028

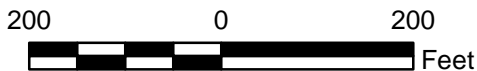


Iteration: REQUESTED

Tracking#: CZMP24-00146

<u>Zone</u>	<u>District</u>	<u>Acreage</u>
MH		11.91

Total Acreage: 11.91



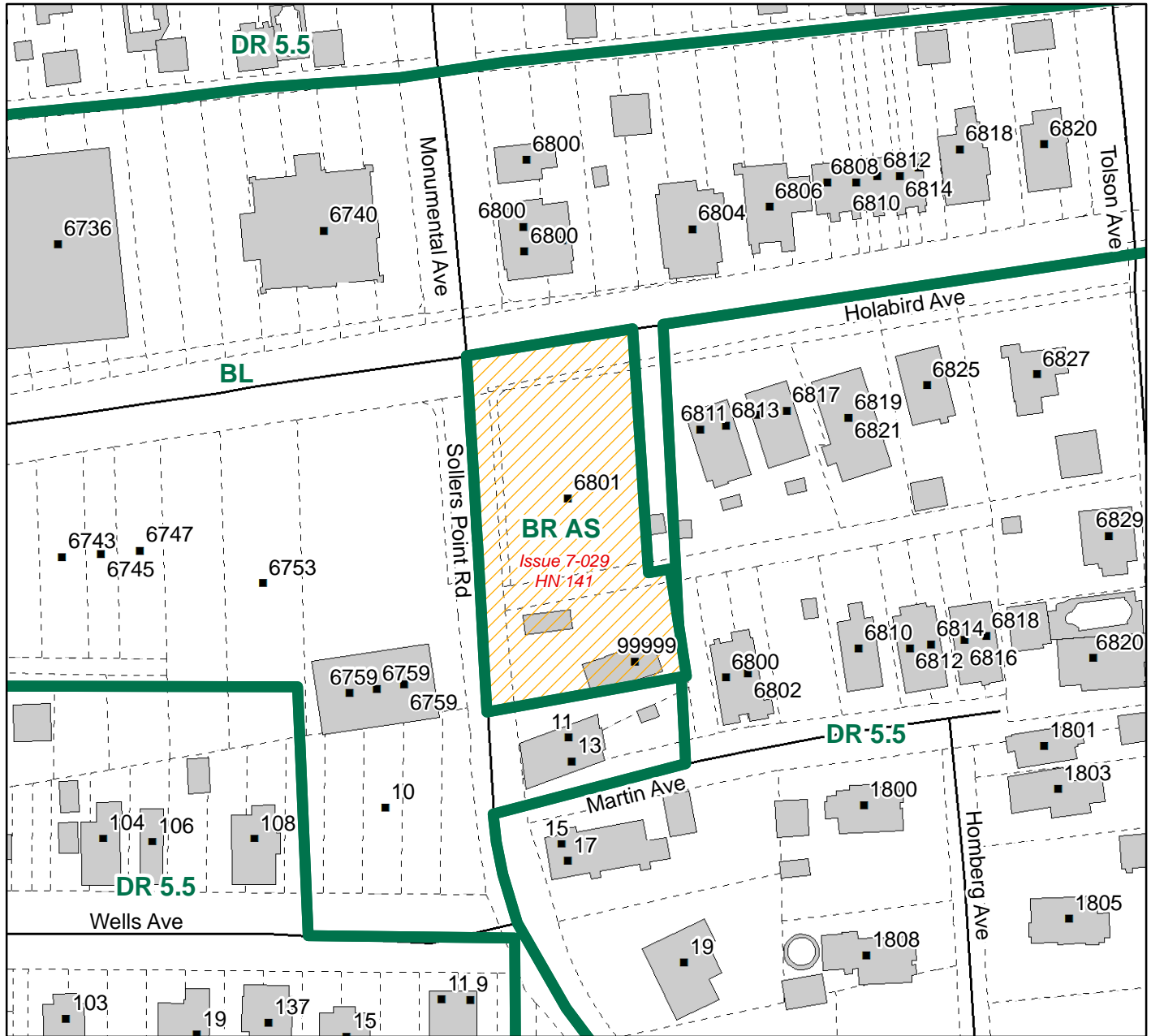
1 inch = 200 feet



Publication Date: October 13, 2023
 Publication Agency: Department of Planning
 Projection/Datum: Maryland State Plane,
 FIPS 1900, NAD 1983/91 HARN, US Foot

CZMP 2024 - Issue Map

Issue Number: 7-029



Iteration: REQUESTED

Tracking#: CZMP24-00141

<u>Zone</u>	<u>District</u>	<u>Acreage</u>
BR	AS	0.59

Total Acreage: 0.59



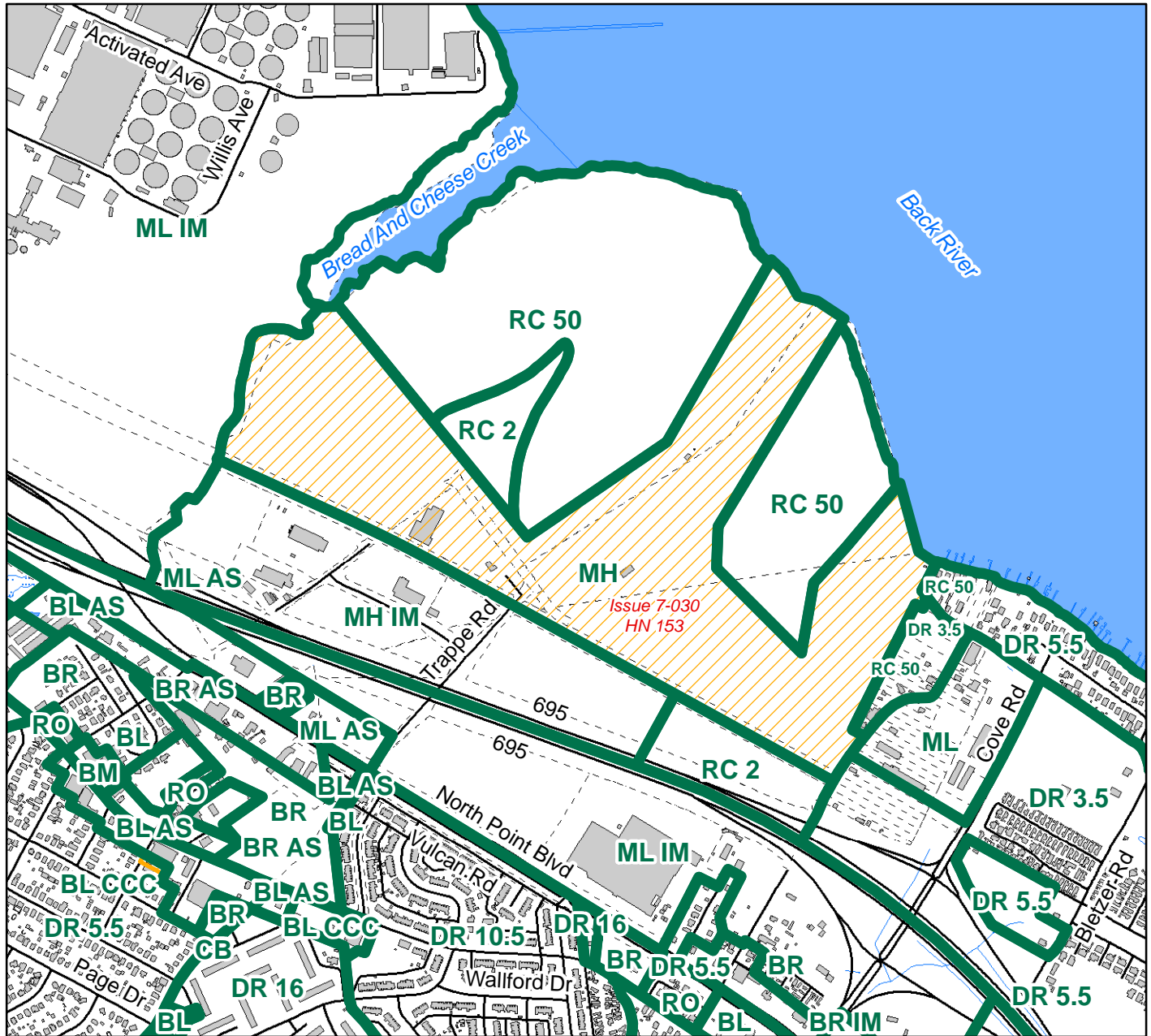
1 inch = 100 feet



Publication Date: October 13, 2023
 Publication Agency: Department of Planning
 Projection/Datum: Maryland State Plane,
 FIPS 1900, NAD 1983/91 HARN, US Foot

CZMP 2024 - Issue Map

Issue Number: 7-030



Iteration: REQUESTED

Tracking#: CZMP24-00153

<u>Zone</u>	<u>District</u>	<u>Acreage</u>
DR 3.5		0.02
MH		121.60

Total Acreage: 121.63



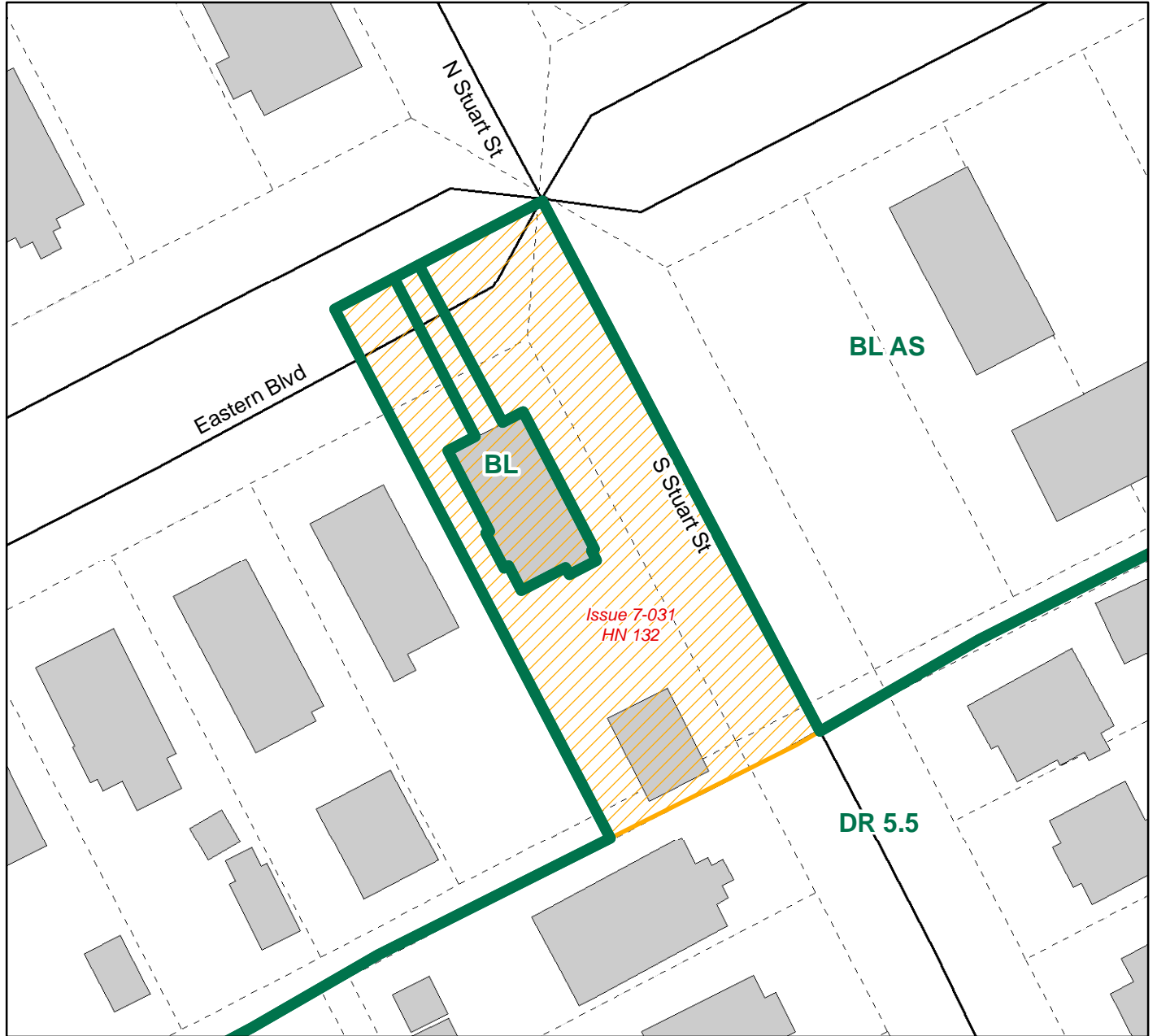
1 inch = 1,000 feet



Publication Date: October 13, 2023
 Publication Agency: Department of Planning
 Projection/Datum: Maryland State Plane,
 FIPS 1900, NAD 1983/91 HARN, US Foot

CZMP 2024 - Issue Map

Issue Number: 7-031

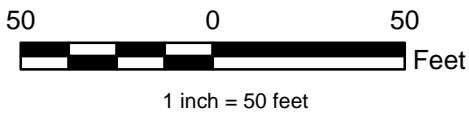


Iteration: REQUESTED

Tracking#: CZMP24-00132

<u>Zone</u>	<u>District</u>	<u>Acreage</u>
BL		0.04
DR 5.5		0.29

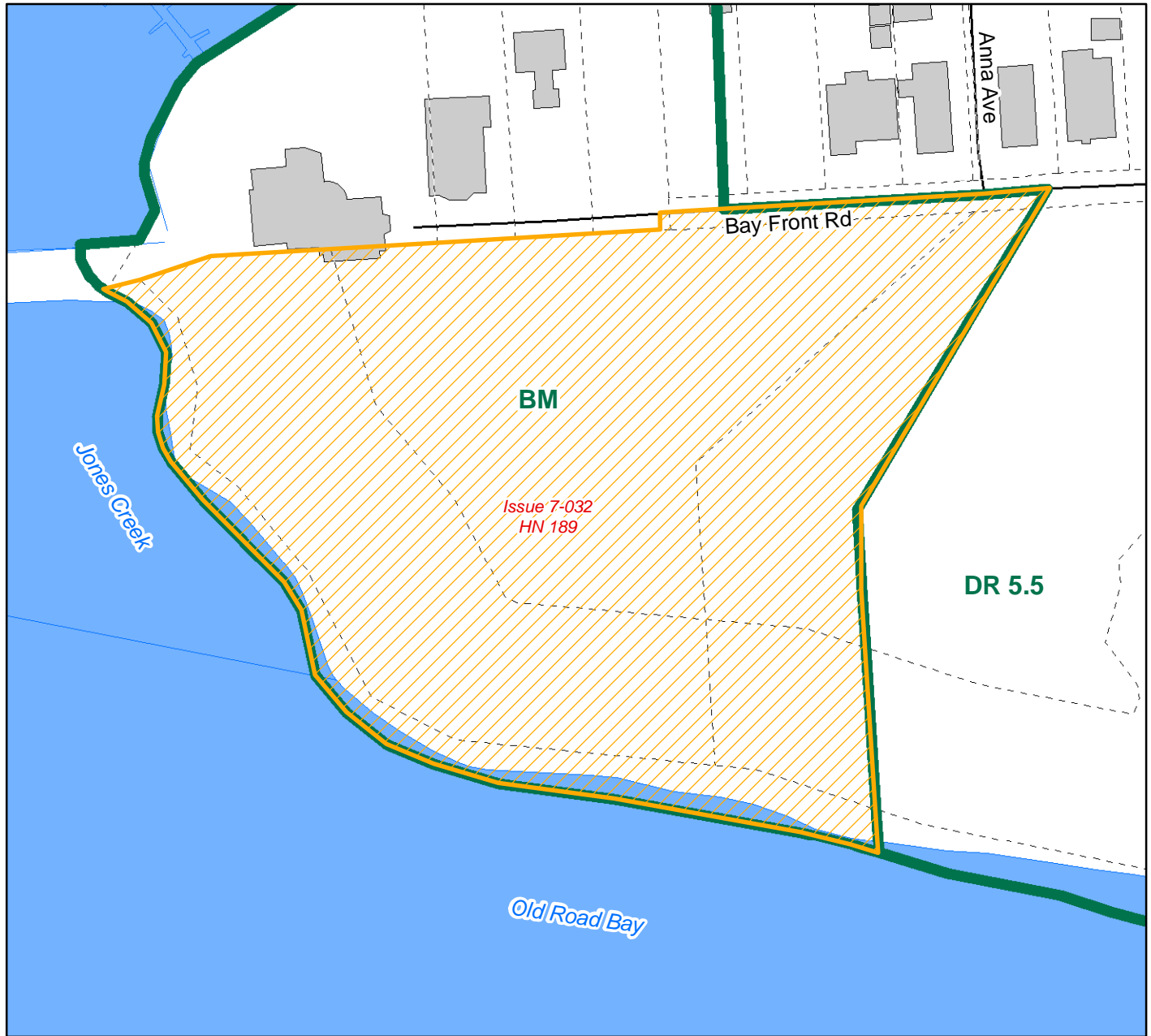
Total Acreage: 0.33



Publication Date: October 16, 2023
 Publication Agency: Department of Planning
 Projection/Datum: Maryland State Plane,
 FIPS 1900, NAD 1983/91 HARN, US Foot

CZMP 2024 - Issue Map

Issue Number: 7-032



Iteration: REQUESTED

Tracking#: CZMP24-00189

<u>Zone</u>	<u>District</u>	<u>Acreage</u>
BM		3.60
DR 5.5		0.01

Total Acreage: 3.61



1 inch = 100 feet



Publication Date: October 27, 2023
 Publication Agency: Department of Planning
 Projection/Datum: Maryland State Plane,
 FIPS 1900, NAD 1983/91 HARN, US Foot

CZMP 2024 - Issue Map

Issue Number: 7-033



Iteration: REQUESTED

Tracking#: CZMP24-00341

<u>Zone</u>	<u>District</u>	<u>Acreage</u>
BR	IM	0.15
MLR	IM	1.85

Total Acreage: 2.00



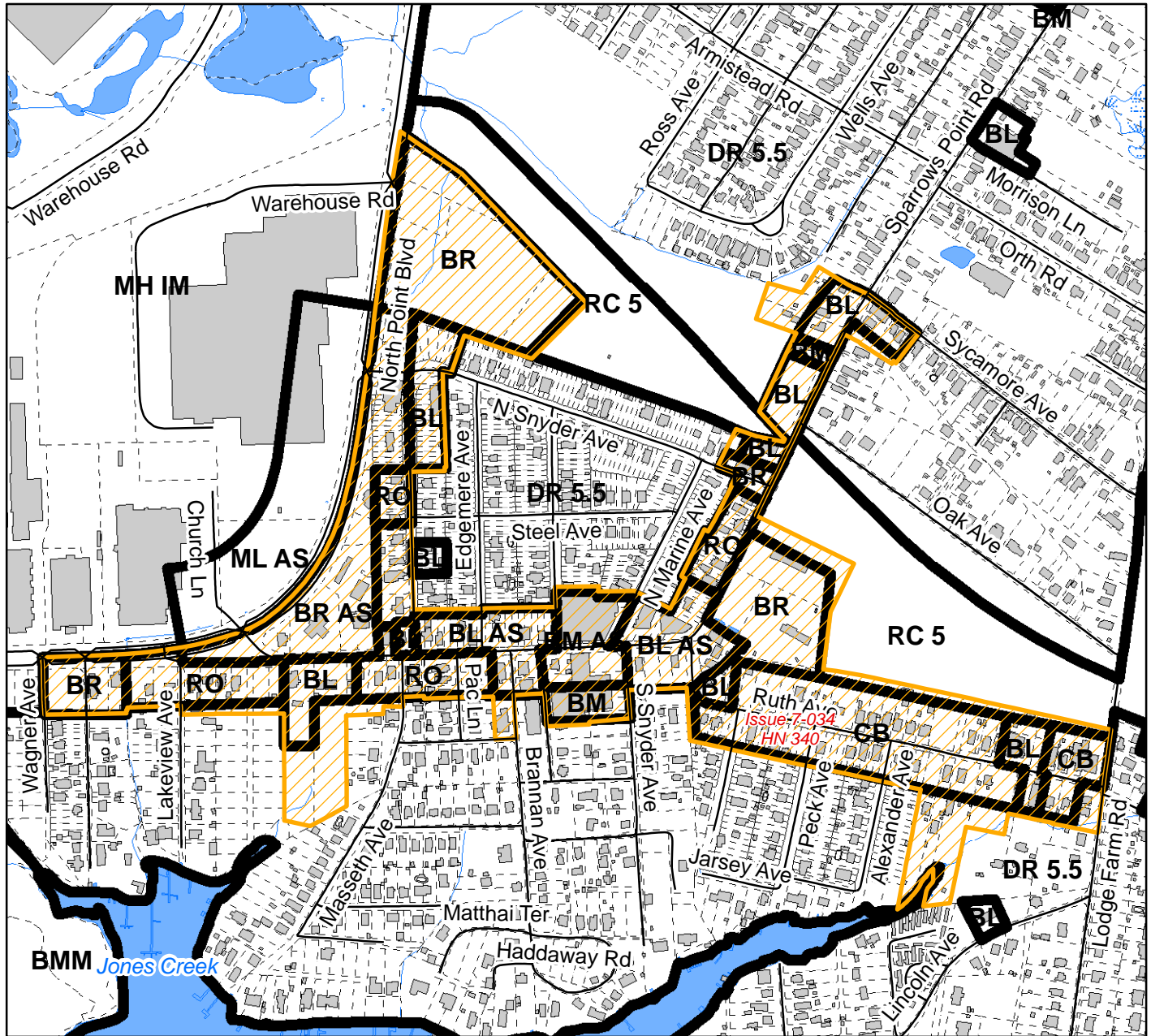
1 inch = 200 feet



Publication Date: November 16, 2023
 Publication Agency: Department of Planning
 Projection/Datum: Maryland State Plane,
 FIPS 1900, NAD 1983/91 HARN, US Foot

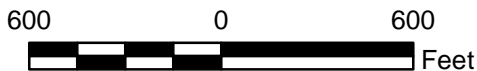
CZMP 2024 - Issue Map

Issue Number: 7-034



Iteration: REQUESTED
 Tracking#: CZMP24-00340

Publication Date: November 16, 2023
 Publication Agency: Department of Planning
 Projection/Datum: Maryland State Plane,
 FIPS 1900, NAD 1983/91 HARN, US Foot



1 inch = 600 feet



<u>Zone</u>	<u>District</u>	<u>Acres</u>
BL		8.25
RO		6.65
BM		1.24
CB		10.31
BR		14.25
MH	IM	0.25
RC 5		2.06
BM	AS	2.33
DR 5.5		9.23
BL	AS	5.70
BR	AS	7.37

Total Acres: 67.64